

NOTICE!!

These documents have been scanned!

Do not place un-scanned documents beneath this notice!

Do not remove this notice from this file!

GPO Jacket No. 560-102
Print Order 61540
Rise Business Services, LLC
Job=AZ15 5/13/2019



Box Number= AZ15038



Claim Begin-End: AMC423777-AMC424294

1 Initial Receipt



AZ15038-3

AMC423774-AMC424570

**NO
DOCUMENTS
FOUND**

NO DOCUMENTS FOUND
NO DOCUMENTS FOUND

NOTICE!!

These documents have been scanned!

Do not place un-scanned documents beneath this notice!

Do not remove this notice from this file!

GPO Jacket No. 560-102
Print Order 61540
Rise Business Services, LLC
Job=AZ15 5/13/2019



Box Number= AZ15038



Claim Begin-End: AMC423777-AMC424294

2 Correspondence



AZ15038-3

AMC423774-AMC424570

**NO
DOCUMENTS
FOUND**

NO DOCUMENTS FOUND
NO DOCUMENTS FOUND

NOTICE!!

These documents have been scanned!

Do not place un-scanned documents beneath this notice!

Do not remove this notice from this file!

GPO Jacket No. 560-102
Print Order 61540
Rise Business Services, LLC
Job=AZ15 5/13/2019



Box Number= AZ15038



Claim Begin-End: AMC423777-AMC424294

3 Transfers



AZ15038-3

AMC423774-AMC424570



United States Department of the Interior



BUREAU OF LAND MANAGEMENT

Arizona State Office

One North Central Avenue, Suite 800

Phoenix, Arizona 85004-4427

www.blm.gov/az/

OCT 03 2018

In Reply Refer To:

3800 (9200) BS

AMC428988, **AMC423777**

CERTIFIED MAIL – RETURN RECEIPT REQUESTED 9214 8901 9403 8373 5337 18

NOTICE

KIRKLAND MINING COMPANY LLC : This Decision Affects Those Claims
9694 EAST CHUCKWAGON LANE : Shown in the Block Below.
SCOTTSDALE, AZ 85262 :

AMC428988-995, AMC432946-953

CAPITOL ONE, CAPITOL TWO, CAPITOL THREE, CAPITOL FOUR, CAPITOL SIX,
CAPITOL SEVEN, CAPITOL EIGHT, HOMESTEAK #1-#8

Transfer(s) Not Processed

A conveyance document to transfer ownership of the mining claim(s) listed above was received by the Bureau of Land Management (BLM) Arizona State Office. The transfer(s) of ownership cannot be processed for the following reason(s):

According to BLM records, the grantor on the conveyance document does not own the claims. According to our records, the owner is Kirkland Mining Company. Please provide corporate name change documents that indicate the name and address change and the effective date of the changes.

If appropriate, please submit a corrected conveyance document, required documents, or additional fees, within 30 days of your receipt of this notice. If the required information is not received within the 30-day timeframe, no further action will be taken, and the BLM will retain the non-refundable processing fees submitted.

If additional information is required, please contact Brent Squires at 602-417-9397. Please include your AMC serial number(s) on all correspondence.

Lucas Lucero
Deputy State Director
Lands, Minerals and Energy Division

200. AMC 428988: BS
423777

CERTIFIED MAIL

AZ 852

neopost

03/2018

POSTAGE

\$05.42⁰⁰

US OFFICIAL MAIL
\$300 Penalty
for Private Use
ZIP 85004
AZ STATE OFFICE
111101433

2018 NOV 26 P 2:30
PHOENIX, ARIZONA

RECEIVED
AZ STATE OFFICE

US Department of the Interior
Bureau of Land Management
1 N Central Ave Ste 800
Phoenix, AZ 85004

USPS CERTIFIED MAIL



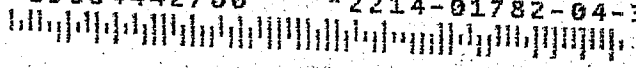
KIRKLAND MINING COMPANY LLC
9694 E CHUCKWAGON LN
SCOTTSDALE AZ 85262-1136

NOV 26 2018 02:30 PM PHOENIX, ARIZONA

RETURN TO SENDER
UNCLAIMED
UNABLE TO FORWARD

85262-1136
85004-4427

BC: 85004442700 *2214-01782-04-37



Upon recording return to:
Kirkland Mining Company, LLC
9694 East Chuckwagon Lane
Scottsdale, AZ 85262



AMC 423777
428988

Affidavit of Value exempt pursuant to A.R.S. § 11-1134(A)(6) and (B)(7)(a)

QUIT CLAIM DEED
(Unpatented Mining Claims)

For Ten Dollars (\$10.00) and other good and valuable consideration, the receipt and sufficiency of which is hereby acknowledged, **KMC MINING HOLDINGS, INC.**, an Arizona corporation (formerly known as Kirkland Mining Company, an Arizona corporation), ("Grantor"), does hereby quit claim to **KIRKLAND MINING COMPANY, LLC**, an Arizona limited liability company ("Grantee"), all right, title and interest, in the sixteen (16) unpatented lode mining claims situated in the Kirkland Mining District, Yavapai County, Arizona described on Exhibit "A" attached hereto and incorporated herein.

IN WITNESS WHEREOF, Grantor has executed this Quit Claim Deed (Unpatented Mining Claims) as of this 19 day of June 2018.

GRANTOR:

KMC MINING HOLDINGS, INC.
An Arizona corporation

By: [Signature]
Areta Zouvas, President

RECEIVED
CLM AZ STATE OFFICE
2018 AUG - 2 A 11: 16
PHOENIX, ARIZONA
19.2018


STATE OF ARIZONA)
County of Yavapai) ss.

The foregoing Quit Claim Deed (Unpatented Mining Claims) dated the 19 day of June, 2018, granted for the benefit of Kirkland Mining Company, LLC, an Arizona limited liability company, consisting of a total of two (2) pages, was acknowledged before me this 19 day of June, 2018 by Areta Zouvas, the President of KMC Mining Holdings, Inc., an Arizona corporation, for and on behalf of the corporation.

[Signature]
Notary Public in and for said County and State

My commission expires:

Aug 29 2020



#4325801

EXHIBIT "A"

(Property - Legal Description of Unpatented Lode Mining Claims)

Unpatented lode mining claims situated in the Kirkland Mining District in Sections 28 and 33, Township 13 North, Range 4 West, G&SRB&M, Yavapai County, Arizona, the names of which together with the Reception Numbers of recording of the location notices and amendments thereto in the office of said County, and the serial numbers assigned by the Arizona State Office of the Bureau of Land Management, are as follows:

No.	Claim Name	Claim Type	Location Date	Reception No.	BLM Serial No.
1	CAPITAL ONE	Lode	6/11/2014	2014-0037506	AMC428988
2	CAPITAL TWO	Lode	6/11/2014	2014-0037507	AMC428989
3	CAPITAL THREE	Lode	6/11/2014	2014-0037508	AMC428990
4	CAPITAL FOUR	Lode	6/11/2014	2014-0037509	AMC428991
5	CAPITAL FIVE	Lode	6/11/2014	2014-0037510	AMC428992
6	CAPITAL SIX	Lode	6/11/2014	2014-0037511	AMC428993
7	CAPITAL SEVEN	Lode	6/11/2014	2014-0037512	AMC428994
8	CAPITAL EIGHT	Lode	6/11/2014	2014-0037513	AMC428995
9	HOMESTEAK #1	Lode	3/11/2015	2015-0026853	AMC432946
10	HOMESTEAK #2	Lode	3/11/2015	2015-0026854	AMC432947
11	HOMESTEAK #3	Lode	3/11/2015	2015-0026855	AMC432948
12	HOMESTEAK #4	Lode	3/11/2015	2015-0026856	AMC432949
13	HOMESTEAK #5	Lode	3/11/2015	2015-0026857	AMC432950
14	HOMESTEAK #6	Lode	3/11/2015	2015-0026858	AMC432951
15	HOMESTEAK #7	Lode	3/11/2015	2015-0026859	AMC432952
16	HOMESTEAK #8	Lode	3/11/2015	2015-0026860	AMC432953

PHOENIX, ARIZONA

2018 AUG - 2 A 11: 19

RECEIVED
BLM AZ STATE OFFICE

16
8/16



06187232

ARIZONA CORP COMMISSION
FILED

DEC 28 2017

FILE NO. 1244559-1

**ARTICLES OF AMENDMENT TO THE
ARTICLES OF INCORPORATION OF
KIRKLAND MINING COMPANY**

(Includes Name Change to KMC Mining Holdings, Inc.)

Pursuant to the provisions of A.R.S. § 10-1006, Kirkland Mining Company, an Arizona corporation, hereby adopts the following Articles of Amendment to its Articles of Incorporation and certifies as follows:

FIRST: The name of the corporation is Kirkland Mining Company.

SECOND: The Articles of Incorporation shall be amended to change the name of the corporation to KMC Mining Holdings, Inc.


THIRD: The amendment was adopted by the shareholders and board of directors of the corporation on December 28, 2017, in the manner prescribed by the Arizona General Corporation Law.

FOURTH: As of the date of adopting the amendment, there were 10,000,000 shares of common stock outstanding and entitled to vote. All shares of common stock entitled to vote voted to approve the amendment, which was a sufficient number to approve the amendment.

FIFTH: The amendment does not provide for an exchange, reclassification or cancellation of issued shares.

DATED: December 28, 2017.

Kirkland Mining Company,
an Arizona corporation

By: 
Aron Zouvak, President

Arizona Corporation Commission Corporations Division

Website Entity Detail. <http://ecorp.azcc.gov/>

Director	ARETA ZOUVAS	1220 ROSECRANS STREET PMB 253, SAN DIEGO, CA, 92106, USA	1/11/2014	11/18/2017
Director	PETER S ZOUVAS	3737 GARDEN LN, SAN DIEGO, CA, 92106, USA	10/30/2005	11/18/2017
Shareholder	ZOUVAS FAMILY TRUST	NOT REQUIRED, NOT REQUIRED, XXXXX	12/31/9999	11/18/2017
President	ARETA ZOUVAS	9694 E CHUCKWAGON LANE, SCOTTSDALE, AZ, 85262, USA	12/30/2014	11/18/2017
Treasurer	ANNE ZOUVAS	3737 GARDEN LANE, SAN DIEGO, CA, 92106, San Diego County, USA	7/20/2018	8/9/2018
Secretary	DAVID BLAINE	3737 GARDEN LANE, SAN DIEGO, CA, 92106, San Diego County, USA	7/20/2018	8/9/2018

Entity Known Place of Business

Address:	KIRKLAND MINING COMPANY 9694 E CHUCKWAGON LANE, SCOTTSDALE, AZ, 85262, USA	County:	Maricopa	Last Updated:	12/7/2016
----------	---	---------	----------	---------------	-----------

Entity Principal Office Address

Address:	County:	Last Updated:
----------	---------	---------------

Arizona Corporation Commission Corporations Division

Website Entity Detail. <http://ecorp.azcc.gov/>

Entity Details

Entity Name:	KMC MINING HOLDINGS, INC.	Entity ID:	12445591
Entity Type:	Domestic For-Profit (Business) Corporation	Entity Status:	Active
Formation Date:	12/5/2005	Reason for Status:	In Good Standing
Approval Date:	12/5/2005	Status Date:	
Original Incorporation Date:	12/5/2005	Life Period:	Perpetual
Business Type:	MINING	Last Annual Report Filed:	2018
Domicile State:	AZ	Annual Report Due Date:	12/5/2019
Years Due:			
Original Publish Date:	1/4/2006		

Statutory Agent Information

Name:	ARIZONA STATUTORY AGENT LLC	Appointed Status:	Active
Address:	300 W CLARENDON AVE SUITE 240 , PHOENIX, AZ 85013, USA	Agent Last Updated:	11/15/2018
E-mail:	rorozco@rasi.com	Mailing Address:	300 W CLARENDON AVE SUITE 240 , PHOENIX, AZ 85013, USA
County:	Maricopa		

Principal Information

Title	Name	Address	Date of Taking Office	Last Updated
Chairman of the Board of Directors	ANNE ZOUVAS	3737 GARDEN LANE, SAN DIEGO, CA, 92106, USA	6/1/2017	11/18/2017
Director	MARIA BLAINE	5398 JAMESTOWN ROAD, SAN DIEGO, CA, 92117, USA	11/17/2017	11/18/2017
Director	ANNE ZOUVAS	3737 GARDEN LANE, SAN DIEGO, CA, 92106, USA	6/3/2014	11/18/2017

United States Department of the Interior
Bureau of Land Management
 DIV OF LANDS, MINRLS & ENERGY
 ONE N CENTRAL AVE
 PHOENIX, AZ 85004 -4427
 Phone: 602-417-9200

Receipt

No: 4225861

Transaction #: 4341103	
Date of Transaction: 08/02/2018	
CUSTOMER:	
KIRKLAND MINING COMPANY LLC 9694 E CHUCKWAGON LN SCOTTSDALE, AZ 85262-1136 US	

LINE #	QTY	DESCRIPTION	REMARKS	UNIT PRICE	TOTAL
1	1.00	LOCATABLE MINERALS / MINING CLAIMS- NOT NEW-UNADJUD, ONE AUTH NO. ONLY / MINING CLAIM MONEY RECEIVED CASES: AMC428988/\$160.00	TRF/16	- n/a -	160.00
TOTAL:					\$160.00

PAYMENT INFORMATION			
NOTE: Items will appear on credit card statement as "Bureau of Land Mgmt CO".			
1	AMOUNT:	160.00	POSTMARKED: N/A
	TYPE:	CREDIT CARD	RECEIVED: 08/02/2018
	NAME:	KIRKLAND MINING COMPANY LLC 9694 E CHUCKWAGON LN SCOTTSDALE AZ 85262-1136 US	
	CARD NO:	XXXXXXXXXXXX4284	AUTH CODE: 042141
	NAME ON CARD:	ARETA ZOUVAS	
	SIGNATURE:		

REMARKS

This receipt was generated by the automated BLM Collections and Billing System and is a paper representation of a portion of the official electronic record contained therein.

Phoenix Corporate Office
333 N. Central Ave.
Phoenix, AZ 85004

Stephanie Turton
Systems Administrator
Telephone: 602-366-8152
Fax: 602-366-7305
e-mail: stephanie_turton@fmi.com

Amc 41648
180088
332760
346820
423777
425603
428474
67991
349241

9/16/2014

Bureau of Land Management
U.S. Department of the Interior
Arizona State Office
One North Central Avenue
Phoenix, AZ 85004
Attn: Mining Claims Section

NOTICE OF TRANSFER OF INTEREST – MINING CLAIMS

TO WHOM IT MAY CONCERN:

Pursuant to 43 CFR. 3833.3, notice is hereby given that an interest in the mining claims and/or mill sites described on Exhibit A attached hereto was transferred by name change on June 2, 2014, from Freeport-McMoRan Corporation to Freeport Minerals Corporation, a Delaware corporation. The address of the current owner is set forth below:

Freeport Minerals Corporation
c/o Land & Water Department
333 North Central Avenue
Phoenix, AZ 85004

The mining claims and/or mill sites subject to this transfer are described on Exhibit A, attached hereto and by this reference incorporated herein.

Enclosed please find the (i) Certificate of Amendment of Certificate of Incorporation reflecting the name change of Freeport-McMoRan Corporation to Freeport Minerals Corporation, filed with the Delaware Secretary of State on June 2, 2014.

Enclosed is our check payable to the Department of the Interior-Bureau of Land Management in payment of the service charge of \$10 per claim or site, for a total of \$12,170.00.

Freeport Minerals Corporation

By [Signature]
Its Manager, Mineral Rights

RECEIVED
BLM AZ STATE OFFICE
214 SEP 16 P 3:17
PHOENIX, ARIZONA

ENTERED
SEP 18 2014
BY: [Signature]

Amc 349241-349278 TRANSFERRED
10/10/2014 WHEN CORRECT QCD
WAS RECEIVED. RM

Delaware

PAGE 1

The First State

I, JEFFREY W. BULLOCK, SECRETARY OF STATE OF THE STATE OF DELAWARE, DO HEREBY CERTIFY THE ATTACHED IS A TRUE AND CORRECT COPY OF THE CERTIFICATE OF AMENDMENT OF "FREEPORT-MCMORAN CORPORATION", CHANGING ITS NAME FROM "FREEPORT-MCMORAN CORPORATION" TO "FREEPORT MINERALS CORPORATION", FILED IN THIS OFFICE ON THE SECOND DAY OF JUNE, A.D. 2014, AT 11:30 O'CLOCK A.M.

A FILED COPY OF THIS CERTIFICATE HAS BEEN FORWARDED TO THE NEW CASTLE COUNTY RECORDER OF DEEDS.


RECEIVED
FLM AZ STATE OFFICE
2014 SEP 16 P 3:17
PHOENIX, ARIZONA



5431793 8100

140782970

You may verify this certificate online
at corp.delaware.gov/authver.shtml


Jeffrey W. Bullock, Secretary of State
AUTHENTICATION: 1416627

DATE: 06-02-14

State of Delaware
Secretary of State
Division of Corporations
Delivered 12:25 PM 06/02/2014
FILED 11:30 AM 06/02/2014
SRV 140782970 - 5431793 FILE

CERTIFICATE OF AMENDMENT OF
CERTIFICATE OF INCORPORATION
OF
FREEPORT-MCMORAN CORPORATION


Freeport-McMoRan Corporation, a corporation organized and existing under and by virtue of the General Corporation Law of the State of Delaware (the "Corporation"), hereby certifies that:

1. Section 1 of the Certificate of Incorporation of the Corporation is hereby amended to read in full as follows:

"1. The name of the Corporation is Freeport Minerals Corporation."

2. The amendment of the Certificate of Incorporation herein certified has been duly adopted in accordance with Sections 228 and 242 of the General Corporation Law of the State of Delaware.

IN WITNESS WHEREOF, the Corporation has caused this certificate to be signed this 2nd day of June, 2014.



Douglas N. Currault II
Secretary

RECEIVED
CLM AZ STATE OFFICE
2014 SEP 16 P 3:18
PHOENIX, ARIZONA

EXHIBIT A

County: Pima

State: AZ

BLM Serial #	Claim Name	Original Recording		Amended Recording		Location
		Recording #	Page #	Recording #	Page #	
AMC 041648	Phila	YY	627			SEC28-T12S-R06W
AMC 041649	Phila No. 1	ZZ	139			SEC28-T12S-R06W
AMC 041650	Phila No. 2	ZZ	140			SEC28-T12S-R06W
AMC 041651	Alfred No. 2	WW	514	YY	547	SEC28-T12S-R06W
AMC 041652	White Apex	WW	516	YY	550	SEC28-T12S-R06W
AMC 041653	Daisy	WW	512	YY	553	SEC28-T12S-R06W
AMC 041654	Daisy No. 1	WW	513	YY	554	SEC28-T12S-R06W
AMC 041655	Copper No. 1	XX	595	YY	551	SEC27-T12S-R06W
AMC 041656	New Copper No. 2	371	243			SEC28-T12S-R06W
AMC 041657	Last Wedge	XX	598	521	231	SEC27-T12S-R06W
AMC 041658	Fracture	LLL	289	518	124	SEC27-T12S-R06W
AMC 041659	Fracture No. 1	LLL	365			SEC27-T12S-R06W
AMC 067991	Copper Ridge #6	SS	587			SEC35-T12S-R06W
AMC 067992	Copper Ridge #7	SS	588			SEC35-T12S-R06W
AMC 067993	Copper Ridge #9	SS	595			SEC36-T12S-R06W
AMC 067994	Copper Ridge #11	SS	585			SEC35-T12S-R06W
AMC 180090	MARGIE 3	6808	600			SEC25-T12S-R06W
AMC 180096	MARGIE 9	6808	612			SEC25-T12S-R06W
AMC 180097	MARGIE 10	6808	614			SEC25-T12S-R06W
AMC 180098	MARGIE 11	6808	616			SEC25-T12S-R06W
AMC 180099	MARGIE 12	6808	618			SEC25-T12S-R06W
AMC 180100	MARGIE 13	6808	620			SEC26-T12S-R06W
AMC 180101	MARGIE 14	6808	622			SEC26-T12S-R06W
AMC 180102	MARGIE 19	6808	624			SEC26-T12S-R06W
AMC 180103	MARGIE 20	6808	626			SEC26-T12S-R06W
AMC 180104	MARGIE 21	6808	628			SEC26-T12S-R06W
AMC 332760	AJ 1	9998	324			SEC28-T12S-R06W
AMC 332761	AJ 2	9998	328			SEC27-T12S-R06W
AMC 332762	AJ 3	9998	330			SEC27-T12S-R06W
AMC 332763	AJ 4	9998	332			SEC27-T12S-R06W
AMC 346820	Darby 1	10553	532			SEC07-T12S-R05W
AMC 346821	Darby 2	10553	534			SEC07-T12S-R05W
AMC 346822	Darby 3	10553	536			SEC07-T12S-R05W
AMC 346823	Darby 4	10553	538			SEC07-T12S-R05W
AMC 346824	Darby 5	10553	540			SEC07-T12S-R05W
AMC 346825	Darby 6	10553	542			SEC07-T12S-R05W
AMC 346826	Darby 7	10553	544			SEC07-T12S-R05W
AMC 346827	Darby 8	10553	546			SEC07-T12S-R05W

Date: 9/16/2014

RECEIVED
 BLM AZ STATE OFFICE
 2014 SEP 16 P 3:18
 PHOENIX, ARIZONA

EXHIBIT A

County: Pima

State: AZ

BLM Serial #	Claim Name	Original Recording		Amended Recording		Location
		Recording #	Page #	Recording #	Page #	
AMC 346828	Darby 9	10553	548			SEC07-T12S-R05W
AMC 346829	Darby 10	10553	550			SEC07-T12S-R05W
AMC 346830	Darby 11	10553	552			SEC07-T12S-R05W
AMC 346831	Darby 12	10553	554			SEC07-T12S-R05W
AMC 346832	Darby 13	10553	556			SEC07-T12S-R05W
AMC 346833	Darby 14	10553	558			SEC07-T12S-R05W
AMC 346834	Darby 15	10553	560			SEC07-T12S-R05W
AMC 346835	Darby 16	10553	562			SEC07-T12S-R05W
AMC 346836	Darby 17	10553	564			SEC07-T12S-R05W
AMC 346837	Darby 18	10553	566			SEC07-T12S-R05W
AMC 346838	Darby 19	10553	568			SEC07-T12S-R05W
AMC 346839	Darby 20	10553	570			SEC07-T12S-R05W
AMC 346840	Darby 21	10553	572			SEC07-T12S-R05W
AMC 346841	Darby 22	10553	574			SEC07-T12S-R05W
AMC 346842	Darby 23	10553	576			SEC07-T12S-R05W
AMC 346843	Darby 24	10553	578			SEC07-T12S-R05W
AMC 346844	Darby 25	10553	580			SEC07-T12S-R05W
AMC 346845	Darby 26	10553	582			SEC07-T12S-R05W
AMC 346846	Darby 27	10553	584			SEC07-T12S-R05W
AMC 346847	Darby 28	10553	586			SEC07-T12S-R05W
AMC 346848	Darby 29	10553	588			SEC07-T12S-R05W
AMC 346849	Darby 30	10553	590			SEC07-T12S-R05W
AMC 346850	Darby 31	10553	592			SEC07-T12S-R05W
AMC 346851	Darby 32	10553	594			SEC07-T12S-R05W
AMC 346852	Darby 33	10553	596			SEC18-T12S-R05W
AMC 346853	Darby 34	10553	598			SEC18-T12S-R05W
AMC 346854	Darby 35	10553	600			SEC18-T12S-R05W
AMC 346855	Darby 36	10553	602			SEC18-T12S-R05W
AMC 346856	Darby 37	10553	604			SEC18-T12S-R05W
AMC 346857	Darby 38	10553	606			SEC18-T12S-R05W
AMC 346858	Darby 39	10553	608			SEC18-T12S-R05W
AMC 346859	Darby 40	10553	610			SEC18-T12S-R05W
AMC 346860	Darby 41	10553	612			SEC18-T12S-R05W
AMC 346861	Darby 42	10553	614			SEC18-T12S-R05W
AMC 346862	Darby 43	10553	616			SEC18-T12S-R05W
AMC 346863	Darby 44	10553	618			SEC18-T12S-R05W
AMC 346864	Darby 45	10553	620			SEC18-T12S-R05W
AMC 346865	Darby 46	10553	622			SEC18-T12S-R05W

Date: 9/16/2014

Page 2

RECEIVED
BLM AZ STATE OFFICE

2014 SEP 19 P 3:18

PHOENIX, ARIZONA

EXHIBIT A

County: Pima

State: AZ

BLM Serial #	Claim Name	Original Recording		Amended Recording		Location
		Recording #	Page #	Recording #	Page #	
AMC 346866	Darby 47	10553	624			SEC18-T12S-R05W
AMC 346867	Darby 48	10553	626			SEC18-T12S-R05W
AMC 346868	Darby 49	10553	628			SEC18-T12S-R05W
AMC 346869	Darby 50	10553	630			SEC18-T12S-R05W
AMC 346870	Darby 51	10553	632			SEC18-T12S-R05W
AMC 346871	Darby 52	10553	634			SEC18-T12S-R05W
AMC 346872	Darby 53	10553	636			SEC18-T12S-R05W
AMC 346873	Darby 54	10553	638			SEC18-T12S-R05W
AMC 346874	Darby 55	10553	640			SEC18-T12S-R05W
AMC 346875	Darby 56	10553	642			SEC18-T12S-R05W
AMC 346876	Darby 57	10553	644			SEC18-T12S-R05W
AMC 346877	Darby 58	10553	646			SEC18-T12S-R05W
AMC 346878	Darby 59	10553	648			SEC18-T12S-R05W
AMC 346879	Darby 60	10553	650			SEC18-T12S-R05W
AMC 346880	Darby 61	10553	652			SEC18-T12S-R05W
AMC 346881	Darby 62	10553	654			SEC18-T12S-R05W
AMC 346882	Darby 63	10553	656			SEC18-T12S-R05W
AMC 346883	Darby 64	10553	658			SEC18-T12S-R05W
AMC 346884	Darby 65	10553	660			SEC18-T12S-R05W
AMC 346885	Darby 66	10553	662			SEC19-T12S-R05W
AMC 346886	Darby 67	10553	664			SEC19-T12S-R05W
AMC 346887	Darby 68	10553	666			SEC19-T12S-R05W
AMC 346888	Darby 69	10553	668			SEC19-T12S-R05W
AMC 346889	Darby 70	10553	670			SEC19-T12S-R05W
AMC 346890	Darby 71	10553	672			SEC19-T12S-R05W
AMC 346891	Darby 72	10553	674			SEC19-T12S-R05W
AMC 346892	Darby 101	10553	676			SEC19-T12S-R05W
AMC 346893	Darby 102	10553	678			SEC08-T12S-R05W
AMC 346894	Darby 103	10553	680			SEC08-T12S-R05W
AMC 346895	Darby 104	10553	682			SEC08-T12S-R05W
AMC 346896	Darby 105	10553	684			SEC08-T12S-R05W
AMC 346897	Darby 106	10553	686			SEC08-T12S-R05W
AMC 346898	Darby 107	10553	688			SEC08-T12S-R05W
AMC 346899	Darby 108	10553	690			SEC08-T12S-R05W
AMC 346900	Darby 109	10553	692			SEC08-T12S-R05W
AMC 346901	Darby 110	10553	694			SEC17-T12S-R05W
AMC 346902	Darby 111	10553	696			SEC17-T12S-R05W
AMC 346903	Darby 112	10553	698			SEC17-T12S-R05W

Date: 9/16/2014

RECEIVED
 BLM AZ STATE OFFICE
 2014 SEP 16 P 3:18
 PHOENIX, ARIZONA

EXHIBIT A

County: Pima

State: AZ

BLM Serial #	Claim Name	Original Recording		Amended Recording		Location
		Recording #	Page #	Recording #	Page #	
AMC 346904	Darby 113	10553	700			SEC17-T12S-R05W
AMC 346905	Darby 114	10553	702			SEC17-T12S-R05W
AMC 346906	Darby 115	10553	704			SEC17-T12S-R05W
AMC 346907	Darby 116	10553	706			SEC17-T12S-R05W
AMC 346908	Darby 117	10553	708			SEC17-T12S-R05W
AMC 346909	Darby 118	10553	710			SEC17-T12S-R05W
AMC 346910	Darby 119	10553	712			SEC20-T12S-R05W
AMC 346911	Darby 120	10553	714			SEC20-T12S-R05W
AMC 346912	Darby 121	10553	716			SEC18-T12S-R05W
AMC 346913	Darby 122	10553	718			SEC18-T12S-R05W
AMC 346914	Darby 123	10553	720			SEC18-T12S-R05W
AMC 346915	Darby 124	10553	722			SEC18-T12S-R05W
AMC 346916	Darby 125	10553	724			SEC18-T12S-R05W
AMC 346917	Darby 126	10553	726			SEC18-T12S-R05W
AMC 346918	Darby 127	10553	728			SEC18-T12S-R05W
AMC 346919	Darby 128	10553	730			SEC18-T12S-R05W
AMC 346920	Darby 129	10553	732			SEC18-T12S-R05W
AMC 346921	Darby 130	10553	734			SEC19-T12S-R05W
AMC 346922	Darby 131	10553	736			SEC19-T12S-R05W
AMC 346923	Darby 132	10553	738			SEC19-T12S-R05W
AMC 346924	Darby 133	10553	740			SEC19-T12S-R05W
AMC 346925	Darby 134	10553	742			SEC19-T12S-R05W
AMC 346926	Darby 135	10553	744			SEC19-T12S-R05W
AMC 346927	Darby 136	10553	746			SEC19-T12S-R05W
AMC 346928	Darby 137	10553	748			SEC19-T12S-R05W
AMC 346929	Darby 138	10553	750			SEC19-T12S-R05W
AMC 346930	Darby 139	10553	752			SEC19-T12S-R05W
AMC 346931	Darby 140	10553	754			SEC19-T12S-R05W
AMC 346932	Darby 141	10553	756			SEC19-T12S-R05W
AMC 346935	Darby 144	10553	762			SEC28-T12S-R06W
AMC 346937	Darby 146	10553	766			SEC33-T12S-R06W
AMC 346939	Darby 148	10553	770			SEC33-T12S-R06W
AMC 346941	Darby 150	10553	774			SEC33-T12S-R06W
AMC 346943	Darby 152	10553	778			SEC33-T12S-R06W
AMC 346945	Darby 154	10553	782			SEC33-T12S-R06W
AMC 346947	Darby 156	10553	786			SEC33-T12S-R06W
AMC 346949	Darby 158	10553	790			SEC33-T12S-R06W
AMC 346951	Darby 160	10553	794			SEC33-T12S-R06W

Date: 9/16/2014

RECEIVED
 BLM AZ STATE OFFICE
 2014 SEP 16 P 3:18
 PHOENIX, ARIZONA

EXHIBIT A

County: Pima

State: AZ

BLM Serial #	Claim Name	Original Recording		Amended Recording		Location
		Recording #	Page #	Recording #	Page #	
AMC 346953	Darby 162	10553	798			SEC33-T12S-R06W
AMC 346954	Darby 163	10553	800			SEC28-T12S-R06W
AMC 346955	Darby 164	10553	802			SEC33-T12S-R06W
AMC 346956	Darby 165	10553	804			SEC33-T12S-R06W
AMC 346957	Darby 166	10553	806			SEC33-T12S-R06W
AMC 346958	Darby 167	10553	808			SEC33-T12S-R06W
AMC 346959	Darby 168	10553	810			SEC33-T12S-R06W
AMC 346960	Darby 169	10553	812			SEC33-T12S-R06W
AMC 346961	Darby 170	10553	814			SEC33-T12S-R06W
AMC 346962	Darby 171	10553	816			SEC33-T12S-R06W
AMC 346963	Darby 172	10553	818			SEC33-T12S-R06W
AMC 346964	Darby 173	10553	820			SEC33-T12S-R06W
AMC 346965	Darby 174	10553	822			SEC34-T12S-R06W
AMC 346966	Darby 175	10553	824			SEC34-T12S-R06W
AMC 346967	Darby 176	10553	826			SEC34-T12S-R06W
AMC 346968	Darby 177	10553	828			SEC34-T12S-R06W
AMC 346969	Darby 178	10553	830			SEC34-T12S-R06W
AMC 346970	Darby 179	10553	832			SEC34-T12S-R06W
AMC 346971	Darby 180	10553	834			SEC34-T12S-R06W
AMC 346981	Darby 190	10553	854			SEC34-T12S-R06W
AMC 346982	Darby 191	10553	856			SEC34-T12S-R06W
AMC 346983	Darby 192	10553	858			SEC34-T12S-R06W
AMC 346984	Darby 193	10553	860			SEC34-T12S-R06W
AMC 346985	Darby 194	10553	862			SEC34-T12S-R06W
AMC 346986	Darby 195	10553	864			SEC34-T12S-R06W
AMC 346987	Darby 196	10553	866			SEC34-T12S-R06W
AMC 346988	Darby 197	10553	868			SEC34-T12S-R06W
AMC 346989	Darby 198	10553	870			SEC34-T12S-R06W
AMC 346990	Darby 199	10553	872			SEC34-T12S-R06W
AMC 346991	Darby 200	10553	874			SEC34-T12S-R06W
AMC 346992	Darby 201	10553	876			SEC34-T12S-R06W
AMC 346993	Darby 202	10553	878			SEC34-T12S-R06W
AMC 346994	Darby 203	10553	880			SEC34-T12S-R06W
AMC 346995	Darby 204	10553	882			SEC34-T12S-R06W
AMC 346996	Darby 205	10553	884			SEC34-T12S-R06W
AMC 346997	Darby 206	10553	886			SEC34-T12S-R06W
AMC 346998	Darby 207	10553	888			SEC34-T12S-R06W
AMC 347017	Darby 226	10553	926			SEC34-T12S-R06W

Date: 9/16/2014

RECEIVED
 CLM AZ STATE OFFICE
 2014 SEP 19 P 3:18
 PHOENIX, ARIZONA
 Page 5

EXHIBIT A

County: Pima

State: AZ

BLM Serial #	Claim Name	Original Recording		Amended Recording		Location
		Recording #	Page #	Recording #	Page #	
AMC 347018	Darby 227	10553	928			SEC34-T12S-R06W
AMC 347019	Darby 228	10553	930			SEC34-T12S-R06W
AMC 347020	Darby 229	10553	932			SEC34-T12S-R06W
AMC 347021	Darby 230	10553	934			SEC34-T12S-R06W
AMC 347022	Darby 231	10553	936			SEC34-T12S-R06W
AMC 347032	Darby 241	10553	956			SEC35-T12S-R06W
AMC 347033	Darby 242	10553	958			SEC35-T12S-R06W
AMC 347034	Darby 243	10553	960			SEC35-T12S-R06W
AMC 347035	Darby 244	10553	962			SEC35-T12S-R06W
AMC 347036	Darby 245	10553	964			SEC35-T12S-R06W
AMC 347037	Darby 246	10553	966			SEC35-T12S-R06W
AMC 347038	Darby 247	10553	968			SEC35-T12S-R06W
AMC 347039	Darby 248	10553	970			SEC35-T12S-R06W
AMC 347040	Darby 249	10553	972			SEC35-T12S-R06W
AMC 347041	Darby 250	10553	974			SEC35-T12S-R06W
AMC 347042	Darby 251	10553	976			SEC35-T12S-R06W
AMC 347043	Darby 252	10553	978			SEC35-T12S-R06W
AMC 347044	Darby 253 (A)	10553	980	13625	337	SEC35-T12S-R06W
AMC 347045	Darby 254 (A)	10553	982	13625	339	SEC35-T12S-R06W
AMC 347046	Darby 255 (A)	10553	984	13625	341	SEC35-T12S-R06W
AMC 347047	Darby 256	10553	986			SEC35-T12S-R06W
AMC 347048	Darby 257	10553	988			SEC35-T12S-R06W
AMC 347049	Darby 258	10553	990			SEC35-T12S-R06W
AMC 347050	Darby 259 (A)	10553	992	13625	343	SEC35-T12S-R06W
AMC 347051	Darby 260 (A)	10553	994	13625	345	SEC36-T12S-R06W
AMC 347052	Darby 261	10553	996			SEC36-T12S-R06W
AMC 347053	Darby 262 (A)	10553	998	13625	347	SEC36-T12S-R06W
AMC 347054	Darby 263	10553	1000			SEC36-T12S-R06W
AMC 347055	Darby 264	10553	1002			SEC36-T12S-R06W
AMC 347056	Darby 265	10553	1004			SEC36-T12S-R06W
AMC 347057	Darby 266	10553	1006			SEC36-T12S-R06W
AMC 347058	Darby 267	10553	1008			SEC36-T12S-R06W
AMC 347059	Darby 268	10553	1010			SEC36-T12S-R06W
AMC 347060	Darby 269	10553	1012			SEC36-T12S-R06W
AMC 347061	Darby 270	10553	1014			SEC36-T12S-R06W
AMC 347062	Darby 271	10553	1016			SEC36-T12S-R06W
AMC 347063	Darby 272	10553	1018			SEC36-T12S-R06W
AMC 347064	Darby 273	10553	1020			SEC36-T12S-R06W

Date: 9/16/2014

Page 6

RECEIVED
BLM AZ STATE OFFICE
2014 SEP 19 P 3:18
PHOENIX, ARIZONA

EXHIBIT A

County: Pima

State: AZ

BLM Serial #	Claim Name	Original Recording		Amended Recording		Location
		Recording #	Page #	Recording #	Page #	
AMC 347065	Darby 274	10553	1022			SEC36-T12S-R06W
AMC 347066	Darby 275	10553	1024			SEC36-T12S-R06W
AMC 347067	Darby 276	10553	1026			SEC36-T12S-R06W
AMC 347068	Darby 277	10553	1028			SEC36-T12S-R06W
AMC 347069	Darby 278	10553	1030			SEC36-T12S-R06W
AMC 347070	Darby 279	10553	1032			SEC31-T12S-R05W
AMC 347071	Darby 280	10553	1034			SEC36-T12S-R06W
AMC 347072	Darby 281	10553	1036			SEC31-T12S-R05W
AMC 347073	Darby 282	10553	1038			SEC36-T12S-R06W
AMC 347074	Darby 283	10553	1040			SEC31-T12S-R05W
AMC 347075	Darby 284	10553	1042			SEC36-T12S-R06W
AMC 347076	Darby 285	10553	1044			SEC31-T12S-R05W
AMC 347077	Darby 286	10553	1046			SEC36-T12S-R06W
AMC 347078	Darby 287	10553	1048			SEC31-T12S-R05W
AMC 347079	Darby 288	10553	1050			SEC36-T12S-R06W
AMC 347080	Darby 289	10553	1052			SEC31-T12S-R05W
AMC 347081	Darby 290	10553	1054			SEC36-T12S-R06W
AMC 347082	Darby 291	10553	1056			SEC31-T12S-R05W
AMC 347083	Darby 292	10553	1058			SEC36-T12S-R06W
AMC 347084	Darby 293	10553	1060			SEC31-T12S-R05W
AMC 347085	Darby 294	10553	1062			SEC36-T12S-R06W
AMC 347086	Darby 295	10553	1064			SEC31-T12S-R05W
AMC 349241	Darby 300	10680	2286			SEC34-T12S-R06W
AMC 349242	Darby 301	10680	2288			SEC12-T12S-R06W
AMC 349243	Darby 302	10680	2290			SEC12-T12S-R06W
AMC 349244	Darby 303	10680	2292			SEC12-T12S-R06W
AMC 349245	Darby 304	10680	2294			SEC12-T12S-R06W
AMC 349246	Darby 305	10680	2296			SEC12-T12S-R06W
AMC 349247	Darby 306	10680	2298			SEC12-T12S-R06W
AMC 349248	Darby 307	10680	2300			SEC12-T12S-R06W
AMC 349249	Darby 308	10680	2302			SEC12-T12S-R06W
AMC 349250	Darby 309	10680	2304			SEC01-T12S-R06W
AMC 349251	Darby 310	10680	2306			SEC01-T12S-R06W
AMC 349252	Darby 311	10680	2308			SEC01-T12S-R06W
AMC 349253	Darby 312	10680	2310			SEC01-T12S-R06W
AMC 349254	Darby 313	10680	2312			SEC01-T12S-R06W
AMC 349255	Darby 314	10680	2314			SEC01-T12S-R06W
AMC 349256	Darby 315	10680	2316			SEC01-T12S-R06W

NOT TRANSFERRED
FR. L. PORT. MEMPHIS
EXPLORATION CORP

Date: 9/16/2014

RECEIVED
BLM AZ STATE OFFICE
2014 SEP 16 P 3:18
PHOENIX, ARIZONA

EXHIBIT A

County: Pima

State: AZ

Original Recording

Amended Recording

BLM Serial #	Claim Name	Recording #	Page #	Recording #	Page #	Location
AMC 349257	Darby 316	10680	2318			SEC01-T12S-R06W
AMC 349258	Darby 317	10680	2320			SEC01-T12S-R06W
AMC 349259	Darby 318	10680	2322			SEC06-T12S-R05W
AMC 349260	Darby 319	10680	2324			SEC06-T12S-R05W
AMC 349261	Darby 320	10680	2326			SEC06-T12S-R05W
AMC 349262	Darby 321	10680	2328			SEC06-T12S-R05W
AMC 349263	Darby 322	10680	2330			SEC06-T12S-R05W
AMC 349264	Darby 323	10680	2332			SEC06-T12S-R05W
AMC 349265	Darby 324	10680	2334			SEC06-T12S-R05W
AMC 349266	Darby 325	10680	2336			SEC06-T12S-R05W
AMC 349267	Darby 326	10680	2338			SEC06-T12S-R05W
AMC 349268	Darby 327	10680	2340			SEC06-T12S-R05W
AMC 349269	Darby 328	10680	2342			SEC06-T12S-R05W
AMC 349270	Darby 329	10680	2344			SEC06-T12S-R05W
AMC 349271	Darby 330	10680	2346			SEC06-T12S-R05W
AMC 349272	Darby 331	10680	2348			SEC06-T12S-R05W
AMC 349273	Darby 332	10680	2350			SEC06-T12S-R05W
AMC 349274	Darby 333	10680	2352			SEC06-T12S-R05W
AMC 349275	Darby 334	10680	2354			SEC06-T12S-R05W
AMC 349276	Darby 335	10680	2356			SEC06-T12S-R05W
AMC 349277	Darby 336	10680	2358			SEC06-T12S-R05W
AMC 349278	Darby 337	10680	2360			SEC06-T12S-R05W
AMC 423777	J100	20131791459				SEC01-T12S-R06W
AMC 423778	J101	20131791460				SEC01-T12S-R06W
AMC 423779	J102	20131791461				SEC01-T12S-R06W
AMC 423780	J103	20131791462				SEC01-T12S-R06W
AMC 423781	J104	20131791463				SEC01-T12S-R06W
AMC 423782	J105	20131791464				SEC01-T12S-R06W
AMC 423783	J106	20131791465				SEC01-T12S-R06W
AMC 423784	J107	20131791466				SEC01-T12S-R06W
AMC 423785	J108	20131791467				SEC01-T12S-R06W
AMC 423786	J109	20131791468				SEC01-T12S-R06W
AMC 423787	J110	20131791469				SEC06-T12S-R05W
AMC 423788	J111	20131791470				SEC06-T12S-R05W
AMC 423789	J112	20131791471				SEC06-T12S-R05W
AMC 423790	J113	20131791472				SEC06-T12S-R05W
AMC 423791	J114	20131791473				SEC06-T12S-R05W
AMC 423792	J115	20131791474				SEC06-T12S-R05W

Date: 9/16/2014

PHOENIX, ARIZONA
2014 SEP 16 P 3:18

RECEIVED
FLM AZ STATE OFFICE

NOT TRANSPARENT
FREEPORT-MCMORAN EXPLORATION
CORP

EXHIBIT A

County: Pima

State: AZ

BLM Serial #	Claim Name	Original Recording		Amended Recording		Location
		Recording #	Page #	Recording #	Page #	
AMC 423793	J116	20131791475				SEC06-T12S-R05W
AMC 423794	J117	20131791476				SEC06-T12S-R05W
AMC 423795	J118	20131791477				SEC06-T12S-R05W
AMC 423796	J119	20131791478				SEC06-T12S-R05W
AMC 423797	J120	20131791479				SEC06-T12S-R05W
AMC 423798	J121	20131791480				SEC06-T12S-R05W
AMC 423799	J122	20131791481				SEC06-T12S-R05W
AMC 423800	J123	20131791482				SEC06-T12S-R05W
AMC 423801	J124	20131791483				SEC06-T12S-R05W
AMC 423802	K100	20131791484				SEC05-T12S-R05W
AMC 423803	K101	20131791485				SEC06-T12S-R05W
AMC 423804	K102	20131791486				SEC06-T12S-R05W
AMC 423805	K103	20131791487				SEC06-T12S-R05W
AMC 423806	K104	20131791488				SEC05-T12S-R05W
AMC 423807	K105	20131791489				SEC06-T12S-R05W
AMC 423808	K106	20131791490				SEC06-T12S-R05W
AMC 423809	K107	20131791491				SEC06-T12S-R05W
AMC 423810	K108	20131791492				SEC05-T12S-R05W
AMC 423811	K109	20131791493				SEC06-T12S-R05W
AMC 423812	K110	20131791494				SEC06-T12S-R05W
AMC 423813	K111	20131791495				SEC06-T12S-R05W
AMC 423814	K112	20131791496				SEC05-T12S-R05W
AMC 423815	K113	20131791497				SEC06-T12S-R05W
AMC 423816	K114	20131791498				SEC06-T12S-R05W
AMC 423817	K115	20131791499				SEC06-T12S-R05W
AMC 423818	K116	20131791500				SEC05-T12S-R05W
AMC 423819	K117	20131791501				SEC06-T12S-R05W
AMC 423820	K118	20131791502				SEC06-T12S-R05W
AMC 423821	K119	20131791503				SEC06-T12S-R05W
AMC 423822	K120	20131791504				SEC05-T12S-R05W
AMC 423823	K121	20131791505				SEC06-T12S-R05W
AMC 423824	K122	20131791506				SEC06-T12S-R05W
AMC 423825	K123	20131791507				SEC06-T12S-R05W
AMC 423826	K124	20131791508				SEC05-T12S-R05W
AMC 423827	K125	20131791509				SEC06-T12S-R05W
AMC 423828	K126	20131791510				SEC06-T12S-R05W
AMC 423829	K127	20131791511				SEC06-T12S-R05W
AMC 423830	B100	20131791312				SEC05-T12S-R05W SEC01-T12S-R06W

Date: 9/16/2014

RECEIVED
 PIMA AZ STATE OFFICE
 2014 SEP 16 P 3:18
 PHOENIX, ARIZONA

EXHIBIT A

County: Pima

State: AZ

BLM Serial #	Claim Name	Original Recording		Amended Recording		Location
		Recording #	Page #	Recording #	Page #	
AMC 423831	B101	20131791313				SEC01-T12S-R06W
AMC 423832	B102	20131791314				SEC01-T12S-R06W
AMC 423833	B103	20131791315				SEC01-T12S-R06W
AMC 423834	B104	20131791316				SEC01-T12S-R06W
AMC 423835	B105	20131791317				SEC01-T12S-R06W
AMC 423836	B106	20131791318				SEC01-T12S-R06W
AMC 423837	B107	20131791319				SEC01-T12S-R06W
AMC 423838	B108	20131791320				SEC01-T12S-R06W
AMC 423839	B109	20131791321				SEC01-T12S-R06W
AMC 423840	B110	20131791322				SEC06-T12S-R05W
AMC 423841	B111	20131791323				SEC06-T12S-R05W
AMC 423842	B112	20131791324				SEC06-T12S-R05W
AMC 423843	B113	20131791325				SEC06-T12S-R05W
AMC 423844	B114	20131791326				SEC06-T12S-R05W
AMC 423845	B115	20131791327				SEC06-T12S-R05W
AMC 423846	B116	20131791328				SEC06-T12S-R05W
AMC 423847	B117	20131791329				SEC06-T12S-R05W
AMC 423848	B118	20131791330				SEC06-T12S-R05W
AMC 423849	B119	20131791331				SEC06-T12S-R05W
AMC 423850	B120	20131791332				SEC06-T12S-R05W
AMC 423851	B121	20131791333				SEC01-T12S-R06W
AMC 423852	B122	20131791334				SEC01-T12S-R06W
AMC 423853	B123	20131791335				SEC01-T12S-R06W
AMC 423854	B124	20131791336				SEC01-T12S-R06W
AMC 423855	B125	20131791337				SEC01-T12S-R06W
AMC 423856	B126	20131791338				SEC01-T12S-R06W
AMC 423857	B127	20131791339				SEC01-T12S-R06W
AMC 423858	B128	20131791340				SEC01-T12S-R06W
AMC 423859	B129	20131791341				SEC01-T12S-R06W
AMC 423860	B130	20131791342				SEC01-T12S-R06W
AMC 423861	B131	20131791343				SEC06-T12S-R05W
AMC 423862	B132	20131791344				SEC06-T12S-R05W
AMC 423863	B133	20131791345				SEC06-T12S-R05W
AMC 423864	B134	20131791346				SEC06-T12S-R05W
AMC 423865	B135	20131791347				SEC06-T12S-R05W
AMC 423866	B136	20131791348				SEC06-T12S-R05W
AMC 423867	B137	20131791349				SEC06-T12S-R05W
AMC 423868	B138	20131791350				SEC06-T12S-R05W

Date: 9/16/2014

RECEIVED
 PIMA AZ STATE OFFICE
 2014 SEP 16 P 3:18
 PHOENIX, ARIZONA

EXHIBIT A

County: Pima

State: AZ

BLM Serial #	Claim Name	Original Recording		Amended Recording		Location
		Recording #	Page #	Recording #	Page #	
AMC 423869	B139	20131791351				SEC06-T12S-R05W
AMC 423870	B140	20131791352				SEC06-T12S-R05W
AMC 423871	B141	20131791353				SEC06-T12S-R05W
AMC 423872	B142	20131791354				SEC01-T12S-R06W
AMC 423873	B143	20131791355				SEC01-T12S-R06W
AMC 423874	B144	20131791356				SEC01-T12S-R06W
AMC 423875	B145	20131791357				SEC01-T12S-R06W
AMC 423876	B146	20131791358				SEC01-T12S-R06W
AMC 423877	B147	20131791359				SEC01-T12S-R06W
AMC 423878	B148	20131791360				SEC01-T12S-R06W
AMC 423879	B149	20131791361				SEC01-T12S-R06W
AMC 423880	B150	20131791362				SEC01-T12S-R06W
AMC 423881	B151	20131791363				SEC01-T12S-R06W
AMC 423882	B152	20131791364				SEC01-T12S-R06W
AMC 423883	B153	20131791365				SEC06-T12S-R05W
AMC 423884	B154	20131791366				SEC06-T12S-R05W
AMC 423885	B155	20131791367				SEC06-T12S-R05W
AMC 423886	B156	20131791368				SEC06-T12S-R05W
AMC 423887	B157	20131791369				SEC06-T12S-R05W
AMC 423888	B158	20131791370				SEC06-T12S-R05W
AMC 423889	B159	20131791371				SEC06-T12S-R05W
AMC 423890	B160	20131791372				SEC06-T12S-R05W
AMC 423891	B161	20131791373				SEC06-T12S-R05W
AMC 423892	B162	20131791374				SEC06-T12S-R05W
AMC 423893	B163	20131791375				SEC01-T12S-R06W
AMC 423894	B164	20131791376				SEC01-T12S-R06W
AMC 423895	B165	20131791377				SEC01-T12S-R06W
AMC 423896	B166	20131791378				SEC01-T12S-R06W
AMC 423897	B167	20131791379				SEC01-T12S-R06W
AMC 423898	B168	20131791380				SEC01-T12S-R06W
AMC 423899	B169	20131791381				SEC01-T12S-R06W
AMC 423900	B170	20131791382				SEC01-T12S-R06W
AMC 423901	B171	20131791383				SEC01-T12S-R06W
AMC 423902	B172	20131791384				SEC01-T12S-R06W
AMC 423903	B173	20131791385				SEC06-T12S-R05W
AMC 423904	B174	20131791386				SEC06-T12S-R05W
AMC 423905	B175	20131791387				SEC06-T12S-R05W
AMC 423906	B176	20131791388				SEC06-T12S-R05W

Date: 9/16/2014

RECEIVED
BLM AZ STATE OFFICE
2014 SEP 16 P 3:18
PHOENIX, ARIZONA

EXHIBIT A

County: Pima

State: AZ

BLM Serial #	Claim Name	Original Recording		Amended Recording		Location
		Recording #	Page #	Recording #	Page #	
AMC 423907	B177	20131791389				SEC06-T12S-R05W
AMC 423908	B178	20131791390				SEC06-T12S-R05W
AMC 423909	B179	20131791391				SEC06-T12S-R05W
AMC 423910	B180	20131791392				SEC06-T12S-R05W
AMC 423911	B181	20131791393				SEC06-T12S-R05W
AMC 423912	B182	20131791394				SEC06-T12S-R05W
AMC 423913	B183	20131791395				SEC06-T12S-R05W
AMC 423914	B184	20131791396				SEC01-T12S-R06W
AMC 423915	B185	20131791397				SEC01-T12S-R06W
AMC 423916	B186	20131791398				SEC01-T12S-R06W
AMC 423917	B187	20131791399				SEC01-T12S-R06W
AMC 423918	B188	20131791400				SEC01-T12S-R06W
AMC 423919	B189	20131791401				SEC01-T12S-R06W
AMC 423920	B190	20131791402				SEC01-T12S-R06W
AMC 423921	B191	20131791403				SEC01-T12S-R06W
AMC 423922	B192	20131791404				SEC01-T12S-R06W
AMC 423923	B193	20131791405				SEC01-T12S-R06W
AMC 423924	B194	20131791406				SEC06-T12S-R05W
AMC 423925	B195	20131791407				SEC06-T12S-R05W
AMC 423926	B196	20131791408				SEC06-T12S-R05W
AMC 423927	B197	20131791409				SEC06-T12S-R05W
AMC 423928	B198	20131791410				SEC06-T12S-R05W
AMC 423929	B199	20131791411				SEC06-T12S-R05W
AMC 423930	B200	20131791412				SEC06-T12S-R05W
AMC 423931	B201	20131791413				SEC06-T12S-R05W
AMC 423932	B202	20131791414				SEC06-T12S-R05W
AMC 423933	B203	20131791415				SEC06-T12S-R05W
AMC 423934	B204	20131791416				SEC06-T12S-R05W
AMC 423935	B205	20131791417				SEC01-T12S-R06W
AMC 423936	B206	20131791418				SEC01-T12S-R06W
AMC 423937	B207	20131791419				SEC01-T12S-R06W
AMC 423938	B208	20131791420				SEC01-T12S-R06W
AMC 423939	B209	20131791421				SEC01-T12S-R06W
AMC 423940	B210	20131791422				SEC01-T12S-R06W
AMC 423941	B211	20131791423				SEC01-T12S-R06W
AMC 423942	B212	20131791424				SEC01-T12S-R06W
AMC 423943	B213	20131791425				SEC01-T12S-R06W
AMC 423944	B214	20131791426				SEC01-T12S-R06W

Date: 9/16/2014

RECEIVED
 BLM AZ STATE OFFICE
 2014 SEP 16 P 3:18

EXHIBIT A

County: Pima

State: AZ

BLM Serial #	Claim Name	Original Recording		Amended Recording		Location
		Recording #	Page #	Recording #	Page #	
AMC 423945	B215	20131791427				SEC06-T12S-R05W
AMC 423946	B216	20131791428				SEC06-T12S-R05W
AMC 423947	B217	20131791429				SEC06-T12S-R05W
AMC 423948	B218	20131791430				SEC06-T12S-R05W
AMC 423949	B219	20131791431				SEC06-T12S-R05W
AMC 423950	B220	20131791432				SEC06-T12S-R05W
AMC 423951	B221	20131791433				SEC06-T12S-R05W
AMC 423952	B222	20131791434				SEC06-T12S-R05W
AMC 423953	B223	20131791435				SEC06-T12S-R05W
AMC 423954	B224	20131791436				SEC06-T12S-R05W
AMC 423955	B225	20131791437				SEC06-T12S-R05W
AMC 423956	B226	20131791438				SEC01-T12S-R06W
AMC 423957	B227	20131791439				SEC01-T12S-R06W
AMC 423958	B228	20131791440				SEC01-T12S-R06W
AMC 423959	B229	20131791441				SEC01-T12S-R06W
AMC 423960	B230	20131791442				SEC01-T12S-R06W
AMC 423961	B231	20131791443				SEC01-T12S-R06W
AMC 423962	B232	20131791444				SEC01-T12S-R06W
AMC 423963	B233	20131791445				SEC01-T12S-R06W
AMC 423964	B234	20131791446				SEC01-T12S-R06W
AMC 423965	B235	20131791447				SEC01-T12S-R06W
AMC 423966	B236	20131791448				SEC06-T12S-R05W
AMC 423967	B237	20131791449				SEC06-T12S-R05W
AMC 423968	B238	20131791450				SEC06-T12S-R05W
AMC 423969	B239	20131791451				SEC06-T12S-R05W
AMC 423970	B240	20131791452				SEC06-T12S-R05W
AMC 423971	B241	20131791453				SEC06-T12S-R05W
AMC 423972	B242	20131791454				SEC06-T12S-R05W
AMC 423973	B243	20131791455				SEC06-T12S-R05W
AMC 423974	B244	20131791456				SEC06-T12S-R05W
AMC 423975	B245	20131791457				SEC06-T12S-R05W
AMC 423976	B246	20131791458				SEC06-T12S-R05W
AMC 423977	DAS-001	20131791512				SEC05-T12S-R05W
AMC 423978	DAS-002	20131791513				SEC05-T12S-R05W
AMC 423979	DAS-003	20131791514				SEC05-T12S-R05W
AMC 423980	DAS-004	20131791515				SEC05-T12S-R05W
AMC 423981	DAS-005	20131791516				SEC05-T12S-R05W
AMC 423982	DAS-006	20131791517				SEC05-T12S-R05W

Date: 9/16/2014

RECEIVED
 PIMA AZ STATE OFFICE
 2014 SEP 16 P 3:18
 PHOENIX, ARIZONA

EXHIBIT A

County: Pima

State: AZ

BLM Serial #	Claim Name	Original Recording		Amended Recording		Location
		Recording #	Page #	Recording #	Page #	
AMC 423983	DAS-007	20131791518				SEC05-T12S-R05W
AMC 423984	DAS-008	20131791519				SEC05-T12S-R05W
AMC 423985	DAS-009	20131791520				SEC05-T12S-R05W
AMC 423986	DAS-010	20131791521				SEC05-T12S-R05W
AMC 423987	DAS-011	20131791522				SEC05-T12S-R05W
AMC 423988	DAS-012	20131791523				SEC05-T12S-R05W
AMC 423989	DAS-013	20131791524				SEC05-T12S-R05W
AMC 423990	DAS-014	20131791525				SEC05-T12S-R05W
AMC 423991	DAS-015	20131791526				SEC05-T12S-R05W
AMC 423992	DAS-016	20131791527				SEC05-T12S-R05W
AMC 423993	DAS-017	20131791528				SEC05-T12S-R05W
AMC 423994	DAS-018	20131791529				SEC05-T12S-R05W
AMC 423995	DAS-019	20131791530				SEC05-T12S-R05W
AMC 423996	DAS-020	20131791531				SEC05-T12S-R05W
AMC 423997	DAS-021	20131791532				SEC05-T12S-R05W
AMC 423998	DAS-022	20131791533				SEC05-T12S-R05W
AMC 423999	DAS-023	20131791534				SEC05-T12S-R05W
AMC 424000	DAS-024	20131791535				SEC05-T12S-R05W
AMC 424001	DAS-025	20131791536				SEC05-T12S-R05W
AMC 424002	DAS-026	20131791537				SEC05-T12S-R05W
AMC 424003	DAS-027	20131791538				SEC05-T12S-R05W
AMC 424004	DAS-028	20131791539				SEC05-T12S-R05W
AMC 424005	DAS-029	20131791540				SEC05-T12S-R05W
AMC 424006	DAS-030	20131791541				SEC05-T12S-R05W
AMC 424007	DAS-031	20131791542				SEC05-T12S-R05W
AMC 424008	DAS-032	20131791543				SEC05-T12S-R05W
AMC 424009	DAS-033	20131791544				SEC05-T12S-R05W
AMC 424010	DAS-034	20131791545				SEC05-T12S-R05W
AMC 424011	DAS-035	20131791546				SEC05-T12S-R05W
AMC 424012	DAS-036	20131791547				SEC05-T12S-R05W
AMC 424013	DAS-037	20131791548				SEC05-T12S-R05W
AMC 424014	DAS-038	20131791549				SEC05-T12S-R05W
AMC 424015	DAS-039	20131791550				SEC05-T12S-R05W
AMC 424016	DAS-040	20131791551				SEC05-T12S-R05W
AMC 424017	DAS-041	20131791552				SEC05-T12S-R05W
AMC 424018	DAS-042	20131791553				SEC05-T12S-R05W
AMC 424019	DAS-043	20131791554				SEC05-T12S-R05W
AMC 424020	DAS-044	20131791555				SEC05-T12S-R05W

Date: 9/16/2014

Page 14

RECEIVED
 BLM AZ STATE OFFICE
 2014 SEP 16 P 3:19
 PHOENIX, ARIZONA

EXHIBIT A

County: Pima

State: AZ

BLM Serial #	Claim Name	Original Recording		Amended Recording		Location
		Recording #	Page #	Recording #	Page #	
AMC 424021	DAS-045	20131791556				SEC05-T12S-R05W
AMC 424022	DAS-046	20131791557				SEC05-T12S-R05W
AMC 424023	DAS-047	20131791558				SEC05-T12S-R05W
AMC 424024	DAS-048	20131791559				SEC05-T12S-R05W
AMC 424025	DAS-049	20131791560				SEC08-T12S-R05W
AMC 424026	DAS-050	20131791561				SEC08-T12S-R05W
AMC 424027	DAS-051	20131791562				SEC08-T12S-R05W
AMC 424028	DAS-052	20131791563				SEC08-T12S-R05W
AMC 424029	DAS-053	20131791564				SEC08-T12S-R05W
AMC 424030	DAS-054	20131791565				SEC08-T12S-R05W
AMC 424031	DAS-055	20131791566				SEC08-T12S-R05W
AMC 424032	DAS-056	20131791567				SEC08-T12S-R05W
AMC 424033	DAS-057	20131791568				SEC08-T12S-R05W
AMC 424034	DAS-058	20131791569				SEC08-T12S-R05W
AMC 424035	DAS-059	20131791570				SEC08-T12S-R05W
AMC 424036	DAS-060	20131791571				SEC08-T12S-R05W
AMC 424037	DAS-061	20131791572				SEC08-T12S-R05W
AMC 424038	DAS-062	20131791573				SEC08-T12S-R05W
AMC 424039	DAS-063	20131791574				SEC08-T12S-R05W
AMC 424040	DAS-064	20131791575				SEC08-T12S-R05W
AMC 424041	DAS-065	20131791576				SEC08-T12S-R05W
AMC 424042	DAS-066	20131791577				SEC08-T12S-R05W
AMC 424043	DAS-067	20131791578				SEC08-T12S-R05W
AMC 424044	DAS-068	20131791579				SEC08-T12S-R05W
AMC 424045	DAS-069	20131791580				SEC08-T12S-R05W
AMC 424046	DAS-070	20131791581				SEC08-T12S-R05W
AMC 424047	DAS-071	20131791582				SEC08-T12S-R05W
AMC 424048	DAS-072	20131791583				SEC08-T12S-R05W
AMC 424049	DAS-073	20131791584				SEC08-T12S-R05W
AMC 424050	DAS-074	20131791585				SEC08-T12S-R05W
AMC 424051	DAS-075	20131791586				SEC08-T12S-R05W
AMC 424052	DAS-076	20131791587				SEC08-T12S-R05W
AMC 424053	DAS-077	20131791588				SEC08-T12S-R05W
AMC 424054	DAS-078	20131791589				SEC08-T12S-R05W
AMC 424055	DAS-079	20131791590				SEC08-T12S-R05W
AMC 424056	DAS-080	20131791591				SEC08-T12S-R05W
AMC 424057	DAS-081	20131791592				SEC08-T12S-R05W
AMC 424058	DAS-082	20131791593				SEC08-T12S-R05W

Date: 9/16/2014

RECEIVED
 BLM AZ STATE OFFICE
 2014 SEP 16 P 3:19
 PHOENIX, ARIZONA

EXHIBIT A

County: Pima

State: AZ

BLM Serial #	Claim Name	Original Recording		Amended Recording		Location
		Recording #	Page #	Recording #	Page #	
AMC 424059	DAS-083	20131791594				SEC08-T12S-R05W
AMC 424060	DAS-084	20131791595				SEC08-T12S-R05W
AMC 424061	DAS-085	20131791596				SEC08-T12S-R05W
AMC 424062	DAS-086	20131791597				SEC08-T12S-R05W
AMC 424063	DAS-087	20131791598				SEC08-T12S-R05W
AMC 424064	DAS-088	20131791599				SEC08-T12S-R05W
AMC 424065	DAS-089	20131791600				SEC08-T12S-R05W
AMC 424066	DAS-090	20131791601				SEC08-T12S-R05W
AMC 424067	DAS-091	20131791602				SEC08-T12S-R05W
AMC 424068	DAS-092	20131791603				SEC09-T12S-R05W
AMC 424069	DAS-093	20131791604				SEC08-T12S-R05W
AMC 424070	DAS-094	20131791605				SEC08-T12S-R05W
AMC 424071	DAS-095	20131791606				SEC08-T12S-R05W
AMC 424072	DAS-096	20131791607				SEC08-T12S-R05W
AMC 424073	DAS-097	20131791608				SEC08-T12S-R05W
AMC 424074	DAS-098	20131791609				SEC08-T12S-R05W
AMC 424075	DAS-099	20131791610				SEC08-T12S-R05W
AMC 424076	DAS-100	20131791611				SEC08-T12S-R05W
AMC 424077	DAS-101	20131791612				SEC08-T12S-R05W
AMC 424078	DAS-102	20131791613				SEC08-T12S-R05W
AMC 424079	DAS-103	20131791614				SEC17-T12S-R05W
AMC 424080	DAS-104	20131791615				SEC17-T12S-R05W
AMC 424081	DAS-105	20131791616				SEC17-T12S-R05W
AMC 424082	DAS-106	20131791617				SEC17-T12S-R05W
AMC 424083	DAS-107	20131791618				SEC17-T12S-R05W
AMC 424084	DAS-108	20131791619				SEC17-T12S-R05W
AMC 424085	DAS-109	20131791620				SEC17-T12S-R05W
AMC 424086	DAS-110	20131791621				SEC17-T12S-R05W
AMC 424087	DAS-111	20131791622				SEC17-T12S-R05W
AMC 424088	DAS-112	20131791623				SEC17-T12S-R05W
AMC 424089	DAS-113	20131791624				SEC16-T12S-R05W
AMC 424090	DAS-114	20131791625				SEC16-T12S-R05W
AMC 424091	DAS-115	20131791626				SEC17-T12S-R05W
AMC 424092	DAS-116	20131791627				SEC17-T12S-R05W
AMC 424093	DAS-117	20131791628				SEC17-T12S-R05W
AMC 424094	DAS-118	20131791629				SEC17-T12S-R05W
AMC 424095	DAS-119	20131791630				SEC17-T12S-R05W
AMC 424096	DAS-120	20131791631				SEC17-T12S-R05W

Date: 9/16/2014

RECEIVED
PIMA AZ STATE OFFICE
2014 SEP 16 P 3:19
PHOENIX, ARIZONA

EXHIBIT A

County: Pima

State: AZ

BLM Serial #	Claim Name	Original Recording		Amended Recording		Location
		Recording #	Page #	Recording #	Page #	
AMC 424097	DAS-121	20131791632				SEC17-T12S-R05W
AMC 424098	DAS-122	20131791633				SEC17-T12S-R05W
AMC 424099	DAS-123	20131791634				SEC17-T12S-R05W
AMC 424100	DAS-124	20131791635				SEC17-T12S-R05W
AMC 424101	DAS-125	20131791636				SEC17-T12S-R05W
AMC 424102	DAS-126	20131791637				SEC17-T12S-R05W
AMC 424103	DAS-127	20131791638				SEC17-T12S-R05W
AMC 424104	DAS-128	20131791639				SEC17-T12S-R05W
AMC 424105	DAS-129	20131791640				SEC17-T12S-R05W
AMC 424106	DAS-130	20131791641				SEC17-T12S-R05W
AMC 424107	DAS-131	20131791642				SEC17-T12S-R05W
AMC 424108	DAS-132	20131791643				SEC17-T12S-R05W
AMC 424109	DAS-133	20131791644				SEC17-T12S-R05W
AMC 424110	DAS-134	20131791645				SEC17-T12S-R05W
AMC 424111	DAS-135	20131791646				SEC17-T12S-R05W
AMC 424112	DAS-136	20131791647				SEC16-T12S-R05W
AMC 424113	DAS-137	20131791648				SEC16-T12S-R05W
AMC 424114	DAS-138	20131791649				SEC17-T12S-R05W
AMC 424115	DAS-139	20131791650				SEC17-T12S-R05W
AMC 424116	DAS-140	20131791651				SEC17-T12S-R05W
AMC 424117	DAS-141	20131791652				SEC17-T12S-R05W
AMC 424118	DAS-142	20131791653				SEC17-T12S-R05W
AMC 424119	DAS-143	20131791654				SEC17-T12S-R05W
AMC 424120	DAS-144	20131791655				SEC17-T12S-R05W
AMC 424121	DAS-145	20131791656				SEC17-T12S-R05W
AMC 424122	DAS-146	20131791657				SEC17-T12S-R05W
AMC 424123	DAS-147	20131791658				SEC17-T12S-R05W
AMC 424124	DAS-148	20131791659				SEC17-T12S-R05W
AMC 424125	DAS-149	20131791660				SEC17-T12S-R05W
AMC 424126	DAS-150	20131791661				SEC17-T12S-R05W
AMC 424127	DAS-151	20131791662				SEC17-T12S-R05W
AMC 424128	DAS-152	20131791663				SEC17-T12S-R05W
AMC 424129	DAS-153	20131791664				SEC17-T12S-R05W
AMC 424130	DAS-154	20131791665				SEC17-T12S-R05W
AMC 424131	DAS-155	20131791666				SEC17-T12S-R05W
AMC 424132	DAS-156	20131791667				SEC17-T12S-R05W
AMC 424133	DAS-157	20131791668				SEC17-T12S-R05W
AMC 424134	DAS-158	20131791669				SEC16-T12S-R05W
						SEC16-T12S-R05W

Date: 9/16/2014

RECEIVED
 BLM AZ STATE OFFICE
 2014 SEP 16 P 3:19
 PHOENIX, ARIZONA

EXHIBIT A

County: Pima

State: AZ

BLM Serial #	Claim Name	Original Recording		Amended Recording		Location
		Recording #	Page #	Recording #	Page #	
AMC 424135	DAS-159	20131791670				SEC17-T12S-R05W
AMC 424136	DAS-160	20131791671				SEC17-T12S-R05W
AMC 424137	DAS-161	20131791672				SEC17-T12S-R05W
AMC 424138	DAS-162	20131791673				SEC17-T12S-R05W
AMC 424139	DAS-163	20131791674				SEC17-T12S-R05W
AMC 424140	DAS-164	20131791675				SEC17-T12S-R05W
AMC 424141	DAS-165	20131791676				SEC17-T12S-R05W
AMC 424142	DAS-166	20131791677				SEC17-T12S-R05W
AMC 424143	DAS-167	20131791678				SEC17-T12S-R05W
AMC 424144	DAS-168	20131791679				SEC17-T12S-R05W
AMC 424145	DAS-169	20131791680				SEC17-T12S-R05W
AMC 424146	DAS-170	20131791681				SEC17-T12S-R05W
AMC 424147	DAS-171	20131791682				SEC17-T12S-R05W
AMC 424148	DAS-172	20131791683				SEC17-T12S-R05W
AMC 424149	DAS-173	20131791684				SEC17-T12S-R05W
AMC 424150	DAS-174	20131791685				SEC17-T12S-R05W
AMC 424151	DAS-175	20131791686				SEC17-T12S-R05W
AMC 424152	DAS-176	20131791687				SEC17-T12S-R05W
AMC 424153	DAS-177	20131791688				SEC17-T12S-R05W
AMC 424154	DAS-178	20131791689				SEC17-T12S-R05W
AMC 424155	DAS-179	20131791690				SEC16-T12S-R05W
AMC 424156	DAS-180	20131791691				SEC16-T12S-R05W
AMC 424157	DAS-181	20131791692				SEC17-T12S-R05W
AMC 424158	DAS-182	20131791693				SEC17-T12S-R05W
AMC 424159	DAS-183	20131791694				SEC17-T12S-R05W
AMC 424160	DAS-184	20131791695				SEC17-T12S-R05W
AMC 424161	DAS-185	20131791696				SEC17-T12S-R05W
AMC 424162	DAS-186	20131791697				SEC17-T12S-R05W
AMC 424163	DAS-187	20131791698				SEC17-T12S-R05W
AMC 424164	DAS-188	20131791699				SEC17-T12S-R05W
AMC 424165	DAS-189	20131791700				SEC17-T12S-R05W
AMC 424166	DAS-190	20131791701				SEC17-T12S-R05W
AMC 424167	DAS-191	20131791702				SEC01-T12S-R06W
AMC 424168	DAS-192	20131791703				SEC01-T12S-R06W
AMC 424169	DAS-193	20131791704				SEC01-T12S-R06W
AMC 424170	DAS-194	20131791705				SEC01-T12S-R06W
AMC 424171	DAS-195	20131791706				SEC01-T12S-R06W
AMC 424172	DAS-196	20131791707				SEC01-T12S-R06W

Date: 9/16/2014

RECEIVED
 PIM AZ STATE OFFICE
 2014 SEP 16 P 3:19
 PHOENIX, ARIZONA

EXHIBIT A

County: Pima

State: AZ

BLM Serial #	Claim Name	Original Recording		Amended Recording		Location
		Recording #	Page #	Recording #	Page #	
AMC 424173	DAS-197	20131791708				SEC01-T12S-R06W
AMC 424174	DAS-198	20131791709				SEC01-T12S-R06W
AMC 424175	DAS-199	20131791710				SEC01-T12S-R06W
AMC 424176	DAS-200	20131791711				SEC01-T12S-R06W
AMC 424177	DAS-201	20131791712				SEC01-T12S-R06W
AMC 424178	DAS-202	20131791713				SEC01-T12S-R06W
AMC 424179	DAS-203	20131791714				SEC01-T12S-R06W
AMC 424180	DAS-204	20131791715				SEC01-T12S-R06W
AMC 424181	DAS-205	20131791716				SEC01-T12S-R06W
AMC 424182	DAS-206	20131791717				SEC01-T12S-R06W
AMC 424183	DAS-207	20131791718				SEC01-T12S-R06W
AMC 424184	DAS-208	20131791719				SEC01-T12S-R06W
AMC 424185	DAS-209	20131791720				SEC01-T12S-R06W
AMC 424186	DAS-210	20131791721				SEC01-T12S-R06W
AMC 424187	DAS-211	20131791722				SEC01-T12S-R06W
AMC 424188	DAS-212	20131791723				SEC01-T12S-R06W
AMC 424189	DAS-213	20131791724				SEC01-T12S-R06W
AMC 424190	DAS-214	20131791725				SEC01-T12S-R06W
AMC 424191	DAS-215	20131791726				SEC01-T12S-R06W
AMC 424192	DAS-216	20131791727				SEC01-T12S-R06W
AMC 424193	DAS-217	20131791728				SEC01-T12S-R06W
AMC 424194	DAS-218	20131791729				SEC01-T12S-R06W
AMC 424195	DAS-219	20131791730				SEC01-T12S-R06W
AMC 424196	DAS-220	20131791731				SEC01-T12S-R06W
AMC 424197	DAS-221	20131791732				SEC01-T12S-R06W
AMC 424198	DAS-222	20131791733				SEC01-T12S-R06W
AMC 424199	DAS-223	20131791734				SEC01-T12S-R06W
AMC 424200	DAS-224	20131791735				SEC01-T12S-R06W
AMC 424201	DAS-225	20131791736				SEC01-T12S-R06W
AMC 424202	DAS-226	20131791737				SEC01-T12S-R06W
AMC 424203	DAS-227	20131791738				SEC01-T12S-R06W
AMC 424204	DAS-228	20131791739				SEC01-T12S-R06W
AMC 424205	DAS-229	20131791740				SEC01-T12S-R06W
AMC 424206	DAS-230	20131791741				SEC01-T12S-R06W
AMC 424207	DAS-231	20131791742				SEC01-T12S-R06W
AMC 424208	DAS-232	20131791743				SEC01-T12S-R06W
AMC 424209	DAS-233	20131791744				SEC01-T12S-R06W
AMC 424210	DAS-234	20131791745				SEC01-T12S-R06W

Date: 9/16/2014

RECEIVED
BLM AZ STATE OFFICE
2014 SEP 16 P 3:19
PHOENIX, ARIZONA

EXHIBIT A

County: Pima

State: AZ

BLM Serial #	Claim Name	Original Recording		Amended Recording		Location
		Recording #	Page #	Recording #	Page #	
AMC 424211	DAS-235	20131791746				SEC01-T12S-R06W
AMC 424212	DAS-236	20131791747				SEC01-T12S-R06W
AMC 424213	DAS-237	20131791748				SEC01-T12S-R06W
AMC 424214	DAS-238	20131791749				SEC01-T12S-R06W
AMC 424215	DAS-239	20131791750				SEC11-T12S-R06W
AMC 424216	DAS-240	20131791751				SEC11-T12S-R06W
AMC 424217	DAS-241	20131791752				SEC11-T12S-R06W
AMC 424218	DAS-242	20131791753				SEC11-T12S-R06W
AMC 424219	DAS-243	20131791754				SEC11-T12S-R06W
AMC 424220	DAS-244	20131791755				SEC11-T12S-R06W
AMC 424221	DAS-245	20131791756				SEC11-T12S-R06W
AMC 424222	DAS-246	20131791757				SEC12-T12S-R06W
AMC 424223	DAS-247	20131791758				SEC12-T12S-R06W
AMC 424224	DAS-248	20131791759				SEC12-T12S-R06W
AMC 424225	DAS-249	20131791760				SEC12-T12S-R06W
AMC 424226	DAS-250	20131791761				SEC12-T12S-R06W
AMC 424227	DAS-251	20131791762				SEC12-T12S-R06W
AMC 424228	DAS-252	20131791763				SEC12-T12S-R06W
AMC 424229	DAS-253	20131791764				SEC12-T12S-R06W
AMC 424230	DAS-254	20131791765				SEC12-T12S-R06W
AMC 424231	DAS-255	20131791766				SEC12-T12S-R06W
AMC 424232	DAS-256	20131791767				SEC12-T12S-R06W
AMC 424233	DAS-257	20131791768				SEC12-T12S-R06W
AMC 424234	DAS-258	20131791769				SEC11-T12S-R06W
AMC 424235	DAS-259	20131791770				SEC11-T12S-R06W
AMC 424236	DAS-260	20131791771				SEC11-T12S-R06W
AMC 424237	DAS-261	20131791772				SEC11-T12S-R06W
AMC 424238	DAS-262	20131791773				SEC11-T12S-R06W
AMC 424239	DAS-263	20131791774				SEC11-T12S-R06W
AMC 424240	DAS-264	20131791775				SEC11-T12S-R06W
AMC 424241	DAS-265	20131791776				SEC11-T12S-R06W
AMC 424242	DAS-266	20131791777				SEC11-T12S-R06W
AMC 424243	DAS-267	20131791778				SEC11-T12S-R06W
AMC 424244	DAS-268	20131791779				SEC11-T12S-R06W
AMC 424245	DAS-269	20131791780				SEC11-T12S-R06W
AMC 424246	DAS-270	20131791781				SEC11-T12S-R06W
AMC 424247	DAS-271	20131791782				SEC11-T12S-R06W
AMC 424248	DAS-272	20131791783				SEC12-T12S-R06W

Date: 9/16/2014

RECEIVED
BLM AZ STATE OFFICE
2014 SEP 16 P 3:19
PHOENIX, ARIZONA

EXHIBIT A

County: Pima

State: AZ

BLM Serial #	Claim Name	Original Recording		Amended Recording		Location
		Recording #	Page #	Recording #	Page #	
AMC 424249	DAS-273	20131791784				SEC12-T12S-R06W
AMC 424250	DAS-274	20131791785				SEC12-T12S-R06W
AMC 424251	DAS-275	20131791786				SEC12-T12S-R06W
AMC 424252	DAS-276	20131791787				SEC12-T12S-R06W
AMC 424253	DAS-277	20131791788				SEC12-T12S-R06W
AMC 424254	DAS-278	20131791789				SEC12-T12S-R06W
AMC 424255	DAS-279	20131791790				SEC12-T12S-R06W
AMC 424256	DAS-280	20131791791				SEC12-T12S-R06W
AMC 424257	DAS-281	20131791792				SEC12-T12S-R06W
AMC 424258	DAS-282	20131791793				SEC12-T12S-R06W
AMC 424259	DAS-283	20131791794				SEC12-T12S-R06W
AMC 424260	DAS-284	20131791795				SEC11-T12S-R06W
AMC 424261	DAS-285	20131791796				SEC11-T12S-R06W
AMC 424262	DAS-286	20131791797				SEC11-T12S-R06W
AMC 424263	DAS-287	20131791798				SEC11-T12S-R06W
AMC 424264	DAS-288	20131791799				SEC11-T12S-R06W
AMC 424265	DAS-289	20131791800				SEC11-T12S-R06W
AMC 424266	DAS-290	20131791801				SEC11-T12S-R06W
AMC 424267	DAS-291	20131791802				SEC11-T12S-R06W
AMC 424268	DAS-292	20131791803				SEC11-T12S-R06W
AMC 424269	DAS-293	20131791804				SEC11-T12S-R06W
AMC 424270	DAS-294	20131791805				SEC11-T12S-R06W
AMC 424271	DAS-295	20131791806				SEC11-T12S-R06W
AMC 424272	DAS-296	20131791807				SEC11-T12S-R06W
AMC 424273	DAS-297	20131791808				SEC11-T12S-R06W
AMC 424274	DAS-298	20131791809				SEC12-T12S-R06W
AMC 424275	DAS-299	20131791810				SEC12-T12S-R06W
AMC 424276	DAS-300	20131791811				SEC12-T12S-R06W
AMC 424277	DAS-301	20131791812				SEC12-T12S-R06W
AMC 424278	DAS-302	20131791813				SEC12-T12S-R06W
AMC 424279	DAS-303	20131791814				SEC12-T12S-R06W
AMC 424280	DAS-304	20131791815				SEC11-T12S-R06W
AMC 424281	DAS-305	20131791816				SEC11-T12S-R06W
AMC 424282	DAS-306	20131791817				SEC11-T12S-R06W
AMC 424283	DAS-307	20131791818				SEC11-T12S-R06W
AMC 424284	DAS-308	20131791819				SEC11-T12S-R06W
AMC 424285	DAS-309	20131791820				SEC11-T12S-R06W
AMC 424286	DAS-310	20131791821				SEC11-T12S-R06W

Date: 9/16/2014

RECEIVED
 BLM AZ STATE OFFICE
 2014 SEP 16 P 3:19
 PHOENIX, ARIZONA

EXHIBIT A

County: Pima

State: AZ

BLM Serial #	Claim Name	Original Recording		Amended Recording		Location
		Recording #	Page #	Recording #	Page #	
AMC 424287	DAS-311	20131791822				SEC11-T12S-R06W
AMC 424288	DAS-312	20131791823				SEC11-T12S-R06W
AMC 424289	DAS-313	20131791824				SEC11-T12S-R06W
AMC 424290	DAS-314	20131791825				SEC11-T12S-R06W
AMC 424291	DAS-315	20131791826				SEC11-T12S-R06W
AMC 424292	DAS-316	20131791827				SEC11-T12S-R06W
AMC 424293	DAS-317	20131791828				SEC11-T12S-R06W
AMC 424294	DAS-318	20131791829				SEC11-T12S-R06W
AMC 425603	Darby 1111	20133500726				SEC29-T12S-R05W
AMC 425604	Darby 1112	20133500727				SEC29-T12S-R05W
AMC 425605	Darby 1113	20133500728				SEC29-T12S-R05W
AMC 425606	Darby 1114	20133500729				SEC29-T12S-R05W
AMC 425607	Darby 1115	20133500730				SEC29-T12S-R05W
AMC 425608	Darby 1116	20133500731				SEC29-T12S-R05W
AMC 425609	Darby 1117	20133500732				SEC29-T12S-R05W
AMC 425610	Darby 1118	20133500733				SEC29-T12S-R05W
AMC 425611	Darby 1119	20133500734				SEC29-T12S-R05W
AMC 425612	Darby 1120	20133500735				SEC29-T12S-R05W
AMC 425613	Darby 1121	20133500736				SEC29-T12S-R05W
AMC 425614	Darby 1122	20133500737				SEC29-T12S-R05W
AMC 425615	Darby 1123	20133500738				SEC29-T12S-R05W
AMC 425616	Darby 1124	20133500739				SEC29-T12S-R05W
AMC 425617	Darby 1125	20133500740				SEC29-T12S-R05W
AMC 425618	Darby 1137	20133500741				SEC29-T12S-R05W
AMC 425619	Darby 1138	20133500742				SEC29-T12S-R05W
AMC 425620	Darby 1139	20133500743				SEC29-T12S-R05W
AMC 425621	Darby 1140	20133500744				SEC29-T12S-R05W
AMC 425622	Darby 1141	20133500745				SEC29-T12S-R05W
AMC 425623	Darby 1142	20133500746				SEC29-T12S-R05W
AMC 425624	Darby 1143	20133500747				SEC29-T12S-R05W
AMC 425625	Darby 1144	20133500748				SEC29-T12S-R05W
AMC 425626	Darby 1145	20133500749				SEC29-T12S-R05W
AMC 425627	Darby 1146	20133500750				SEC29-T12S-R05W
AMC 425628	Darby 1147	20133500751				SEC29-T12S-R05W
AMC 425629	Darby 1148	20133500752				SEC29-T12S-R05W
AMC 425630	Darby 1149	20133500753				SEC29-T12S-R05W
AMC 425631	Darby 1150	20133500754				SEC29-T12S-R05W
AMC 425632	Darby 1151	20133500755				SEC29-T12S-R05W

Date: 9/16/2014

Page 22

RECEIVED
PLM AZ STATE OFFICE
2014 SEP 19 P 3:19
PHOENIX, ARIZONA

EXHIBIT A

County: Pima

State: AZ

BLM Serial #	Claim Name	Original Recording		Amended Recording		Location
		Recording #	Page #	Recording #	Page #	
AMC 425633	Darby 1163	20133500756				SEC29-T12S-R05W
AMC 425634	Darby 1164	20133500757				SEC29-T12S-R05W
AMC 425635	Darby 1165	20133500758				SEC29-T12S-R05W
AMC 425636	Darby 1166	20133500759				SEC29-T12S-R05W
AMC 425637	Darby 1167	20133500760				SEC29-T12S-R05W
AMC 425638	Darby 1168	20133500761				SEC29-T12S-R05W
AMC 425639	Darby 1169	20133500762				SEC29-T12S-R05W
AMC 425640	Darby 1170	20133500763				SEC29-T12S-R05W
AMC 425641	Darby 1171	20133500764				SEC29-T12S-R05W
AMC 425642	Darby 1172	20133500765				SEC29-T12S-R05W
AMC 425643	Darby 1173	20133500766				SEC29-T12S-R05W
AMC 425644	Darby 1174	20133500767				SEC29-T12S-R05W
AMC 425645	Darby 1175	20133500768				SEC29-T12S-R05W
AMC 425646	Darby 1176	20133500769				SEC29-T12S-R05W
AMC 425647	Darby 1177	20133500770				SEC29-T12S-R05W
AMC 425648	Darby 1189	20133500771				SEC29-T12S-R05W
AMC 425649	Darby 1190	20133500772				SEC29-T12S-R05W
AMC 425650	Darby 1191	20133500773				SEC29-T12S-R05W
AMC 425651	Darby 1192	20133500774				SEC29-T12S-R05W
AMC 425652	Darby 1193	20133500775				SEC29-T12S-R05W
AMC 425653	Darby 1194	20133500776				SEC29-T12S-R05W
AMC 425654	Darby 1195	20133500777				SEC29-T12S-R05W
AMC 425655	Darby 1196	20133500778				SEC29-T12S-R05W
AMC 425656	Darby 1197	20133500779				SEC29-T12S-R05W
AMC 425657	Darby 1198	20133500780				SEC29-T12S-R05W
AMC 425658	Darby 1199	20133500781				SEC29-T12S-R05W
AMC 425659	Darby 1200	20133500782				SEC29-T12S-R05W
AMC 425660	Darby 1201	20133500783				SEC29-T12S-R05W
AMC 425661	Darby 1202	20133500784				SEC29-T12S-R05W
AMC 425662	Darby 1203	20133500785				SEC29-T12S-R05W
AMC 425663	Darby 1215	20133500786				SEC20-T12S-R05W
AMC 425664	Darby 1216	20133500787				SEC20-T12S-R05W
AMC 425665	Darby 1217	20133500788				SEC20-T12S-R05W
AMC 425666	Darby 1218	20133500789				SEC20-T12S-R05W
AMC 425667	Darby 1219	20133500790				SEC20-T12S-R05W
AMC 425668	Darby 1220	20133500791				SEC20-T12S-R05W
AMC 425669	Darby 1221	20133500792				SEC20-T12S-R05W
AMC 425670	Darby 1222	20133500793				SEC20-T12S-R05W

Date: 9/16/2014

RECEIVED
PIMA STATE OFFICE
2014 SEP 16 P 3:19
PHOENIX, ARIZONA

EXHIBIT A

County: Pima

State: AZ

BLM Serial #	Claim Name	Original Recording		Amended Recording		Location
		Recording #	Page #	Recording #	Page #	
AMC 425671	Darby 1223	20133500794				SEC20-T12S-R05W
AMC 425672	Darby 1224	20133500795				SEC20-T12S-R05W
AMC 425673	Darby 1225	20133500796				SEC20-T12S-R05W
AMC 425674	Darby 1226	20133500797				SEC20-T12S-R05W
AMC 425675	Darby 1227	20133500798				SEC20-T12S-R05W
AMC 425676	Darby 1228	20133500799				SEC20-T12S-R05W
AMC 425677	Darby 1229	20133500800				SEC20-T12S-R05W
AMC 425678	Darby 1100	20133500612				SEC30-T12S-R05W
AMC 425679	Darby 1101	20133500611				SEC30-T12S-R05W
AMC 425680	Darby 1102	20133500613				SEC30-T12S-R05W
AMC 425681	Darby 1103	20133500614				SEC30-T12S-R05W
AMC 425682	Darby 1104	20133500615				SEC30-T12S-R05W
AMC 425683	Darby 1105	20133500616				SEC30-T12S-R05W
AMC 425684	Darby 1106	20133500617				SEC30-T12S-R05W
AMC 425685	Darby 1107	20133500618				SEC30-T12S-R05W
AMC 425686	Darby 1108	20133500619				SEC30-T12S-R05W
AMC 425687	Darby 1109	20133500620				SEC30-T12S-R05W
AMC 425688	Darby 1110	20133500621				SEC30-T12S-R05W
AMC 425689	Darby 1126	20133500622				SEC30-T12S-R05W
AMC 425690	Darby 1127	20133500623				SEC30-T12S-R05W
AMC 425691	Darby 1128	20133500624				SEC30-T12S-R05W
AMC 425692	Darby 1129	20133500625				SEC30-T12S-R05W
AMC 425693	Darby 1130	20133500626				SEC30-T12S-R05W
AMC 425694	Darby 1131	20133500627				SEC30-T12S-R05W
AMC 425695	Darby 1132	20133500628				SEC30-T12S-R05W
AMC 425696	Darby 1133	20133500629				SEC30-T12S-R05W
AMC 425697	Darby 1134	20133500630				SEC30-T12S-R05W
AMC 425698	Darby 1135	20133500631				SEC30-T12S-R05W
AMC 425699	Darby 1136	20133500632				SEC30-T12S-R05W
AMC 425700	Darby 1152	20133500633				SEC30-T12S-R05W
AMC 425701	Darby 1153	20133500634				SEC30-T12S-R05W
AMC 425702	Darby 1154	20133500635				SEC30-T12S-R05W
AMC 425703	Darby 1155	20133500636				SEC30-T12S-R05W
AMC 425704	Darby 1156	20133500637				SEC30-T12S-R05W
AMC 425705	Darby 1157	20133500638				SEC30-T12S-R05W
AMC 425706	Darby 1158	20133500639				SEC30-T12S-R05W
AMC 425707	Darby 1159	20133500640				SEC30-T12S-R05W
AMC 425708	Darby 1160	20133500641				SEC30-T12S-R05W

Date: 9/16/2014

PHOENIX, ARIZONA

2014 SEP 16 P 3:19

RECEIVED
PIMA AZ STATE OFFICE

EXHIBIT A

County: Pima

State: AZ

BLM Serial #	Claim Name	Original Recording		Amended Recording		Location
		Recording #	Page #	Recording #	Page #	
AMC 425709	Darby 1161	20133500642				SEC30-T12S-R05W
AMC 425710	Darby 1162	20133500643				SEC30-T12S-R05W
AMC 425711	Darby 1178	20133500644				SEC30-T12S-R05W
AMC 425712	Darby 1179	20133500645				SEC30-T12S-R05W
AMC 425713	Darby 1180	20133500646				SEC30-T12S-R05W
AMC 425714	Darby 1181	20133500647				SEC30-T12S-R05W
AMC 425715	Darby 1182	20133500648				SEC30-T12S-R05W
AMC 425716	Darby 1183	20133500649				SEC30-T12S-R05W
AMC 425717	Darby 1184	20133500650				SEC30-T12S-R05W
AMC 425718	Darby 1185	20133500651				SEC30-T12S-R05W
AMC 425719	Darby 1186	20133500652				SEC30-T12S-R05W
AMC 425720	Darby 1187	20133500653				SEC30-T12S-R05W
AMC 425721	Darby 1188	20133500654				SEC30-T12S-R05W
AMC 425722	Darby 1204	20133500655				SEC19-T12S-R05W
AMC 425723	Darby 1205	20133500656				SEC19-T12S-R05W
AMC 425724	Darby 1206	20133500657				SEC19-T12S-R05W
AMC 425725	Darby 1207	20133500658				SEC19-T12S-R05W
AMC 425726	Darby 1208	20133500659				SEC19-T12S-R05W
AMC 425727	Darby 1209	20133500660				SEC19-T12S-R05W
AMC 425728	Darby 1210	20133500661				SEC19-T12S-R05W
AMC 425729	Darby 1211	20133500662				SEC19-T12S-R05W
AMC 425730	Darby 1212	20133500663				SEC19-T12S-R05W
AMC 425731	Darby 1213	20133500664				SEC19-T12S-R05W
AMC 425732	Darby 1214	20133500665				SEC19-T12S-R05W
AMC 425733	Darby 1230	20133500666				SEC19-T12S-R05W
AMC 425734	Darby 1231	20133500667				SEC19-T12S-R05W
AMC 425735	Darby 1232	20133500668				SEC19-T12S-R05W
AMC 425736	Darby 1233	20133500669				SEC19-T12S-R05W
AMC 425737	Darby 1234	20133500670				SEC19-T12S-R05W
AMC 425738	Darby 1235	20133500671				SEC19-T12S-R05W
AMC 425739	Darby 1236	20133500672				SEC19-T12S-R05W
AMC 425740	Darby 1237	20133500673				SEC19-T12S-R05W
AMC 425741	Darby 1238	20133500674				SEC19-T12S-R05W
AMC 425742	Darby 1239	20133500675				SEC19-T12S-R05W
AMC 425743	Darby 1240	20133500676				SEC19-T12S-R05W
AMC 425744	Darby 1256	20133500677				SEC19-T12S-R05W
AMC 425745	Darby 1257	20133500678				SEC19-T12S-R05W
AMC 425746	Darby 1258	20133500679				SEC19-T12S-R05W

Date: 9/16/2014

RECEIVED
 LM AZ STATE OFFICE
 2014 SEP 16 P 3:19
 PHOENIX, ARIZONA
 Page 25

EXHIBIT A

County: Pima

State: AZ

BLM Serial #	Claim Name	Original Recording		Amended Recording		Location
		Recording #	Page #	Recording #	Page #	
AMC 425747	Darby 1259	20133500680				SEC19-T12S-R05W
AMC 425748	Darby 1260	20133500681				SEC19-T12S-R05W
AMC 425749	Darby 1261	20133500682				SEC19-T12S-R05W
AMC 425750	Darby 1262	20133500683				SEC19-T12S-R05W
AMC 425751	Darby 1263	20133500684				SEC19-T12S-R05W
AMC 425752	Darby 1264	20133500685				SEC19-T12S-R05W
AMC 425753	Darby 1265	20133500686				SEC19-T12S-R05W
AMC 425754	Darby 1266	20133500687				SEC19-T12S-R05W
AMC 425755	Darby 1282	20133500688				SEC19-T12S-R05W
AMC 425756	Darby 1283	20133500689				SEC19-T12S-R05W
AMC 425757	Darby 1284	20133500690				SEC19-T12S-R05W
AMC 425758	Darby 1285	20133500691				SEC19-T12S-R05W
AMC 425759	Darby 1286	20133500692				SEC19-T12S-R05W
AMC 425760	Darby 1287	20133500693				SEC19-T12S-R05W
AMC 425761	Darby 1288	20133500694				SEC19-T12S-R05W
AMC 425762	Darby 1289	20133500695				SEC19-T12S-R05W
AMC 425763	Darby 1290	20133500696				SEC19-T12S-R05W
AMC 425764	Darby 1291	20133500697				SEC19-T12S-R05W
AMC 425765	Darby 1292	20133500698				SEC19-T12S-R05W
AMC 425766	Darby 1308	20133500699				SEC19-T12S-R05W
AMC 425767	Darby 1309	20133500700				SEC19-T12S-R05W
AMC 425768	Darby 1310	20133500701				SEC19-T12S-R05W
AMC 425769	Darby 1311	20133500702				SEC19-T12S-R05W
AMC 425770	Darby 1312	20133500703				SEC19-T12S-R05W
AMC 425771	Darby 1313	20133500704				SEC19-T12S-R05W
AMC 425772	Darby 1314	20133500705				SEC19-T12S-R05W
AMC 425773	Darby 1315	20133500706				SEC19-T12S-R05W
AMC 425774	Darby 1316	20133500707				SEC19-T12S-R05W
AMC 425775	Darby 1317	20133500708				SEC19-T12S-R05W
AMC 425776	Darby 1318	20133500709				SEC19-T12S-R05W
AMC 425777	Darby 1334	20133500710				SEC19-T12S-R05W
AMC 425778	Darby 1335	20133500711				SEC19-T12S-R05W
AMC 425779	Darby 1336	20133500712				SEC19-T12S-R05W
AMC 425780	Darby 1337	20133500713				SEC19-T12S-R05W
AMC 425781	Darby 1338	20133500714				SEC19-T12S-R05W
AMC 425782	Darby 1339	20133500716				SEC19-T12S-R05W
AMC 425783	Darby 1340	20133500715				SEC19-T12S-R05W
AMC 425784	Darby 1341	20133500717				SEC19-T12S-R05W

Date: 9/16/2014

RECEIVED
 PIMA STATE OFFICE
 2014 SEP 16 P 3:19
 PHOENIX, ARIZONA
 SEC19-T12S-R05W
 SEC19-T12S-R05W
 SEC19-T12S-R05W

EXHIBIT A

County: Pima

State: AZ

BLM Serial #	Claim Name	Original Recording		Amended Recording		Location
		Recording #	Page #	Recording #	Page #	
AMC 425785	Darby 1357	20133500718				SEC19-T12S-R05W
AMC 425786	Darby 1358	20133500719				SEC19-T12S-R05W
AMC 425787	Darby 1359	20133500720				SEC19-T12S-R05W
AMC 425788	Darby 1360	20133500721				SEC19-T12S-R05W
AMC 425789	Darby 1361	20133500722				SEC19-T12S-R05W
AMC 425790	Darby 1362	20133500723				SEC19-T12S-R05W
AMC 425791	Darby 1363	20133500724				SEC19-T12S-R05W
AMC 425792	Darby 1364	20133500725				SEC19-T12S-R05W
AMC 425793	Darby 1241	20133500801				SEC20-T12S-R05W
AMC 425794	Darby 1242	20133500802				SEC20-T12S-R05W
AMC 425795	Darby 1243	20133500803				SEC20-T12S-R05W
AMC 425796	Darby 1244	20133500804				SEC20-T12S-R05W
AMC 425797	Darby 1245	20133500805				SEC20-T12S-R05W
AMC 425798	Darby 1246	20133500806				SEC20-T12S-R05W
AMC 425799	Darby 1247	20133500807				SEC20-T12S-R05W
AMC 425800	Darby 1248	20133500808				SEC20-T12S-R05W
AMC 425801	Darby 1249	20133500809				SEC20-T12S-R05W
AMC 425802	Darby 1250	20133500810				SEC20-T12S-R05W
AMC 425803	Darby 1251	20133500811				SEC20-T12S-R05W
AMC 425804	Darby 1252	20133500812				SEC20-T12S-R05W
AMC 425805	Darby 1253	20133500813				SEC20-T12S-R05W
AMC 425806	Darby 1254	20133500814				SEC20-T12S-R05W
AMC 425807	Darby 1255	20133500815				SEC20-T12S-R05W
AMC 425808	Darby 1267	20133500816				SEC20-T12S-R05W
AMC 425809	Darby 1268	20133500817				SEC20-T12S-R05W
AMC 425810	Darby 1269	20133500818				SEC20-T12S-R05W
AMC 425811	Darby 1270	20133500819				SEC20-T12S-R05W
AMC 425812	Darby 1271	20133500820				SEC20-T12S-R05W
AMC 425813	Darby 1272	20133500821				SEC20-T12S-R05W
AMC 425814	Darby 1273	20133500822				SEC20-T12S-R05W
AMC 425815	Darby 1274	20133500823				SEC20-T12S-R05W
AMC 425816	Darby 1275	20133500824				SEC20-T12S-R05W
AMC 425817	Darby 1276	20133500825				SEC20-T12S-R05W
AMC 425818	Darby 1277	20133500826				SEC20-T12S-R05W
AMC 425819	Darby 1278	20133500827				SEC20-T12S-R05W
AMC 425820	Darby 1279	20133500828				SEC20-T12S-R05W
AMC 425821	Darby 1280	20133500829				SEC20-T12S-R05W
AMC 425822	Darby 1281	20133500830				SEC20-T12S-R05W

Date: 9/16/2014

Page 27

RECEIVED
 PIMA STATE OFFICE
 2014 SEP 16 P 3:20
 PHOENIX, ARIZONA

EXHIBIT A

County: Pima

State: AZ

BLM Serial #	Claim Name	Original Recording		Amended Recording		Location
		Recording #	Page #	Recording #	Page #	
AMC 425823	Darby 1293	20133500831				SEC20-T12S-R05W
AMC 425824	Darby 1294	20133500832				SEC20-T12S-R05W
AMC 425825	Darby 1295	20133500833				SEC20-T12S-R05W
AMC 425826	Darby 1296	20133500834				SEC20-T12S-R05W
AMC 425827	Darby 1297	20133500835				SEC20-T12S-R05W
AMC 425828	Darby 1298	20133500836				SEC20-T12S-R05W
AMC 425829	Darby 1299	20133500837				SEC20-T12S-R05W
AMC 425830	Darby 1300	20133500838				SEC20-T12S-R05W
AMC 425831	Darby 1301	20133500839				SEC20-T12S-R05W
AMC 425832	Darby 1302	20133500840				SEC20-T12S-R05W
AMC 425833	Darby 1303	20133500841				SEC20-T12S-R05W
AMC 425834	Darby 1304	20133500842				SEC20-T12S-R05W
AMC 425835	Darby 1305	20133500843				SEC20-T12S-R05W
AMC 425836	Darby 1306	20133500844				SEC20-T12S-R05W
AMC 425837	Darby 1307	20133500845				SEC20-T12S-R05W
AMC 425838	Darby 1319	20133500846				SEC20-T12S-R05W
AMC 425839	Darby 1320	20133500847				SEC20-T12S-R05W
AMC 425840	Darby 1321	20133500848				SEC20-T12S-R05W
AMC 425841	Darby 1322	20133500849				SEC20-T12S-R05W
AMC 425842	Darby 1323	20133500850				SEC20-T12S-R05W
AMC 425843	Darby 1324	20133500851				SEC20-T12S-R05W
AMC 425844	Darby 1325	20133500852				SEC20-T12S-R05W
AMC 425845	Darby 1326	20133500853				SEC20-T12S-R05W
AMC 425846	Darby 1327	20133500854				SEC20-T12S-R05W
AMC 425847	Darby 1328	20133500855				SEC20-T12S-R05W
AMC 425848	Darby 1329	20133500856				SEC20-T12S-R05W
AMC 425849	Darby 1330	20133500857				SEC20-T12S-R05W
AMC 425850	Darby 1331	20133500858				SEC20-T12S-R05W
AMC 425851	Darby 1332	20133500859				SEC20-T12S-R05W
AMC 425852	Darby 1333	20133500860				SEC20-T12S-R05W
AMC 425853	Darby 1342	20133500861				SEC20-T12S-R05W
AMC 425854	Darby 1343	20133500862				SEC20-T12S-R05W
AMC 425855	Darby 1344	20133500863				SEC20-T12S-R05W
AMC 425856	Darby 1345	20133500864				SEC20-T12S-R05W
AMC 425857	Darby 1346	20133500865				SEC20-T12S-R05W
AMC 425858	Darby 1347	20133500866				SEC20-T12S-R05W
AMC 425859	Darby 1348	20133500867				SEC20-T12S-R05W
AMC 425860	Darby 1349	20133500868				SEC20-T12S-R05W

Date: 9/16/2014

RECEIVED
 PIMA STATE OFFICE
 2014 SEP 16 P 3:20
 PHOENIX, ARIZONA

EXHIBIT A

County: Pima

State: AZ

BLM Serial #	Claim Name	Original Recording		Amended Recording		Location
		Recording #	Page #	Recording #	Page #	
AMC 425861	Darby 1350	20133500869				SEC20-T12S-R05W
AMC 425862	Darby 1351	20133500870				SEC20-T12S-R05W
AMC 425863	Darby 1352	20133500871				SEC20-T12S-R05W
AMC 425864	Darby 1353	20133500872				SEC20-T12S-R05W
AMC 425865	Darby 1354	20133500873				SEC20-T12S-R05W
AMC 425866	Darby 1355	20133500874				SEC20-T12S-R05W
AMC 425867	Darby 1356	20133500875				SEC20-T12S-R05W
AMC 425868	Darby 1365	20133500876				SEC20-T12S-R05W
AMC 425869	Darby 1366	20133500877				SEC20-T12S-R05W
AMC 425870	Darby 1367	20133500878				SEC20-T12S-R05W
AMC 425871	Darby 1368	20133500879				SEC20-T12S-R05W
AMC 425872	Darby 1369	20133500880				SEC20-T12S-R05W
AMC 425873	Darby 1370	20133500881				SEC20-T12S-R05W
AMC 425874	Darby 1371	20133500882				SEC20-T12S-R05W
AMC 425875	Darby 1372	20133500883				SEC20-T12S-R05W
AMC 425876	Darby 1373	20133500884				SEC20-T12S-R05W
AMC 425877	Darby 1374	20133500885				SEC20-T12S-R05W
AMC 425878	Darby 1375	20133500886				SEC20-T12S-R05W
AMC 425879	Darby 1376	20133500887				SEC20-T12S-R05W
AMC 425880	Darby 1377	20133500888				SEC20-T12S-R05W
AMC 425881	Darby 1378	20133500889				SEC20-T12S-R05W
AMC 425882	Darby 1379	20133500890				SEC20-T12S-R05W
AMC 425883	Darby 1380	20133500891				SEC20-T12S-R05W
AMC 425884	Darby 1381	20133500892				SEC20-T12S-R05W
AMC 425885	Darby 1382	20133500893				SEC20-T12S-R05W
AMC 425886	Darby 1383	20133500894				SEC20-T12S-R05W
AMC 425887	Darby 1384	20133500895				SEC20-T12S-R05W
AMC 425888	Darby 1385	20133500896				SEC20-T12S-R05W
AMC 425889	Darby 1386	20133500897				SEC20-T12S-R05W
AMC 425890	Darby 1387	20133500898				SEC20-T12S-R05W
AMC 425891	Darby 1388	20133500899				SEC20-T12S-R05W
AMC 425892	Darby 1389	20133500900				SEC20-T12S-R05W
AMC 425893	Darby 1390	20133500901				SEC20-T12S-R05W
AMC 425894	Darby 1391	20133500902				SEC20-T12S-R05W
AMC 425895	Darby 1392	20133500903				SEC20-T12S-R05W
AMC 425896	Darby 1393	20133500904				SEC20-T12S-R05W
AMC 425897	Darby 1394	20133500905				SEC20-T12S-R05W
AMC 425898	Darby 1395	20133500906				SEC20-T12S-R05W

Date: 9/16/2014

RECEIVED
 M AZ STATE OFFICE
 2014 SEP 16 P 3: 20
 PHOENIX, ARIZONA

EXHIBIT A

County: Pima

State: AZ

BLM Serial #	Claim Name	Original Recording		Amended Recording		Location
		Recording #	Page #	Recording #	Page #	
AMC 425899	Darby 1396	20133500907				SEC20-T12S-R05W
AMC 425900	Darby 1397	20133500908				SEC20-T12S-R05W
AMC 425901	Darby 1398	20133500909				SEC20-T12S-R05W
AMC 425902	Darby 1399	20133500910				SEC20-T12S-R05W
AMC 425903	Darby 1400	20133500911				SEC20-T12S-R05W
AMC 425904	Darby 1401	20133500912				SEC20-T12S-R05W
AMC 425905	Darby 1402	20133500913				SEC20-T12S-R05W
AMC 425906	Darby 1403	20133500914				SEC20-T12S-R05W
AMC 425907	Darby 1404	20133500915				SEC20-T12S-R05W
AMC 425908	Darby 1405	20133500916				SEC20-T12S-R05W
AMC 425909	Darby 1406	20133500917				SEC20-T12S-R05W
AMC 425910	Darby 1407	20133500918				SEC20-T12S-R05W
AMC 425911	Darby 1408	20133500919				SEC20-T12S-R05W
AMC 425912	Darby 1409	20133500920				SEC20-T12S-R05W
AMC 425913	Darby 1410	20133500921				SEC20-T12S-R05W
AMC 425914	Darby 1411	20133500922				SEC20-T12S-R05W
AMC 425915	Darby 1412	20133500923				SEC20-T12S-R05W
AMC 425916	Darby 1413	20133500924				SEC20-T12S-R05W
AMC 425917	Darby 1414	20133500925				SEC20-T12S-R05W
AMC 425918	Darby 1415	20133500926				SEC20-T12S-R05W
AMC 428474	AJO-101	20141830338				SEC11-T12S-R06W
AMC 428475	AJO-102	20141830339				SEC11-T12S-R06W
AMC 428476	AJO-103	20141830340				SEC11-T12S-R06W
AMC 428477	AJO-104	20141830341				SEC11-T12S-R06W
AMC 428478	AJO-105	20141830342				SEC11-T12S-R06W
AMC 428479	AJO-106	20141830343				SEC11-T12S-R06W
AMC 428480	AJO-107	20141830344				SEC11-T12S-R06W
AMC 428481	AJO-108	20141830345				SEC11-T12S-R06W
AMC 428482	AJO-109	20141830346				SEC11-T12S-R06W
AMC 428483	AJO-110	20141830347				SEC11-T12S-R06W
AMC 428484	AJO-111	20141830348				SEC11-T12S-R06W
AMC 428485	AJO-112	20141830349				SEC11-T12S-R06W
AMC 428486	AJO-113	20141830350				SEC11-T12S-R06W
AMC 428487	AJO-114	20141830351				SEC11-T12S-R06W
AMC 428488	AJO-115	20141830352				SEC11-T12S-R06W
AMC 428489	AJO-116	20141830353				SEC11-T12S-R06W
AMC 428490	AJO-117	20141830354				SEC11-T12S-R06W
AMC 428491	AJO-118	20141830355				SEC11-T12S-R06W

Date: 9/16/2014

Page 30

RECEIVED
 PIMA STATE OFFICE
 2014 SEP 16 P 3: 20
 PHOENIX, ARIZONA

EXHIBIT A

County: Pima

State: AZ

BLM Serial #	Claim Name	Original Recording		Amended Recording		Location
		Recording #	Page #	Recording #	Page #	
AMC 428492	AJO-119	20141830356				SEC11-T12S-R06W
AMC 428493	AJO-120	20141830357				SEC11-T12S-R06W
AMC 428494	AJO-121	20141830358				SEC11-T12S-R06W
AMC 428495	AJO-122	20141830359				SEC11-T12S-R06W
AMC 428496	AJO-123	20141830360				SEC11-T12S-R06W
AMC 428497	AJO-124	20141830361				SEC11-T12S-R06W
AMC 428498	AJO-125	20141830362				SEC11-T12S-R06W
AMC 428499	AJO-126	20141830363				SEC11-T12S-R06W
AMC 428500	AJO-127	20141830364				SEC11-T12S-R06W
AMC 428501	AJO-128	20141830365				SEC11-T12S-R06W
AMC 428502	AJO-129	20141830366				SEC11-T12S-R06W
AMC 428503	AJO-130	20141830367				SEC11-T12S-R06W
AMC 428504	AJO-131	20141830368				SEC11-T12S-R06W
AMC 428505	AJO-132	20141830369				SEC11-T12S-R06W
AMC 428506	AJO-133	20141830370				SEC11-T12S-R06W
AMC 428507	AJO-134	20141830371				SEC11-T12S-R06W
AMC 428508	AJO-135	20141830372				SEC11-T12S-R06W
AMC 428509	AJO-136	20141830373				SEC11-T12S-R06W
AMC 428510	AJO-137	20141830374				SEC11-T12S-R06W
AMC 428511	AJO-138	20141830375				SEC11-T12S-R06W
AMC 428512	AJO-139	20141830376				SEC11-T12S-R06W
AMC 428513	AJO-140	20141830377				SEC11-T12S-R06W
AMC 428514	AJO-141	20141830378				SEC11-T12S-R06W
AMC 428515	AJO-142	20141830379				SEC11-T12S-R06W
AMC 428516	AJO-143	20141830380				SEC11-T12S-R06W
AMC 428517	AJO-144	20141830381				SEC11-T12S-R06W
AMC 428518	AJO-145	20141830382				SEC11-T12S-R06W
AMC 428519	AJO-146	20141830383				SEC11-T12S-R06W
AMC 428520	AJO-147	20141830384				SEC11-T12S-R06W
AMC 428521	AJO-148	20141830385				SEC11-T12S-R06W
AMC 428522	AJO-149	20141830386				SEC11-T12S-R06W
AMC 428523	AJO-150	20141830387				SEC11-T12S-R06W
AMC 428524	AJO-151	20141830388				SEC11-T12S-R06W
AMC 428525	AJO-152	20141830389				SEC11-T12S-R06W
AMC 428526	AJO-153	20141830390				SEC11-T12S-R06W
AMC 428527	AJO-154	20141830391				SEC11-T12S-R06W
AMC 428528	AJO-155	20141830392				SEC11-T12S-R06W
AMC 428529	AJO-156	20141830393				SEC11-T12S-R06W

Date: 9/16/2014

RECEIVED
 M AZ STATE OFFICE
 2014 SEP 16 P 3: 20
 PHOENIX, ARIZONA

EXHIBIT A

County: Pima

State: AZ

BLM Serial #	Claim Name	Original Recording		Amended Recording		Location
		Recording #	Page #	Recording #	Page #	
AMC 428530	AJO-157	20141830394				SEC11-T12S-R06W
AMC 428531	AJO-158	20141830395				SEC11-T12S-R06W
AMC 428532	AJO-159	20141830396				SEC11-T12S-R06W
AMC 428533	AJO-160	20141830397				SEC11-T12S-R06W
AMC 428534	AJO-161	20141830398				SEC11-T12S-R06W
AMC 428535	AJO-162	20141830399				SEC11-T12S-R06W
AMC 428536	AJO-163	20141830400				SEC11-T12S-R06W
AMC 428537	AJO-164	20141830401				SEC17-T12S-R05W
AMC 428538	AJO-165	20141830402				SEC17-T12S-R05W
AMC 428539	AJO-166	20141830403				SEC30-T12S-R05W
AMC 428540	AJO-167	20141830404				SEC30-T12S-R05W
AMC 428541	AJO-168	20141830405				SEC30-T12S-R05W
AMC 428542	AJO-169	20141830406				SEC30-T12S-R05W
AMC 428543	AJO-170	20141830407				SEC30-T12S-R05W
AMC 428544	AJO-171	20141830408				SEC30-T12S-R05W
AMC 428545	AJO-172	20141830409				SEC30-T12S-R05W
AMC 428546	AJO-173	20141830410				SEC30-T12S-R05W
AMC 428547	AJO-174	20141830411				SEC30-T12S-R05W
AMC 428548	AJO-175	20141830412				SEC30-T12S-R05W
AMC 428549	AJO-176	20141830413				SEC30-T12S-R05W
AMC 428550	AJO-177	20141830414				SEC30-T12S-R05W
AMC 428551	AJO-178	20141830415				SEC30-T12S-R05W
AMC 428552	AJO-179	20141830416				SEC30-T12S-R05W
AMC 428553	AJO-180	20141830417				SEC30-T12S-R05W
AMC 428554	AJO-181	20141830418				SEC36-T12S-R06W
AMC 428555	AJO-182	20141830419				SEC36-T12S-R06W
AMC 428556	AJO-183	20141830420				SEC35-T12S-R06W
AMC 428557	AJO-184	20141830421				SEC35-T12S-R06W
AMC 428558	AJO-185	20141830422				SEC35-T12S-R06W
AMC 428559	AJO-186	20141830423				SEC35-T12S-R06W
AMC 428560	AJO-187	20141830424				SEC35-T12S-R06W
AMC 428561	AJO-188	20141830425				SEC35-T12S-R06W
AMC 428562	AJO-189	20141830426				SEC35-T12S-R06W
AMC 428563	AJO-190	20141830427				SEC35-T12S-R06W
AMC 428564	AJO-191	20141830428				SEC35-T12S-R06W
AMC 428565	AJO-192	20141830429				SEC35-T12S-R06W
AMC 428566	AJO-193	20141830430				SEC35-T12S-R06W
AMC 428567	AJO-194	20141830431				SEC35-T12S-R06W

Date: 9/16/2014

PHOENIX, ARIZONA

2014 SEP 16 P 3:20

RECEIVED
M AZ STATE OFFICE

EXHIBIT A

County: Pima

State: AZ

<u>BLM Serial #</u>	<u>Claim Name</u>	<u>Original Recording</u>		<u>Amended Recording</u>		<u>Location</u>
		<u>Recording #</u>	<u>Page #</u>	<u>Recording #</u>	<u>Page #</u>	
AMC 428568	AJO-195	20141830432				SEC35-T12S-R06W
No. Of Claims	1217					

PHOENIX, ARIZONA

2014 SEP 16 P 3: 20

Date: 9/16/2014

RECEIVED
AZ STATE OFFICE

Page 33

United States Department of the Interior
Bureau of Land Management
 LANDS/RECREATION & PLANNING
 ONE N CENTRAL AVE
 PHOENIX, AZ 85004 -2203
 Phone: 602-417-9200

Receipt

No: 3131045

Transaction #: 3223039	
Date of Transaction: 09/16/2014	
CUSTOMER:	
FREEPORT MINERALS CORPORATION 333 N CENTRAL AVE 24TH FL PHOENIX,AZ 85004 US	

LINE #	QTY	DESCRIPTION	REMARKS	UNIT PRICE	TOTAL
1	1.00	LOCATABLE MINERALS / MINING CLAIMS- NOT NEW-UNADJUD,ONE AUTH NO. ONLY / MINING CLAIM MONEY RECEIVED CASES: AMC41648/\$12170.00	NAME CHG (1217)	- n/a -	12170.00
TOTAL:					\$12,170.00

PAYMENT INFORMATION					
1	AMOUNT:	12170.00	POSTMARKED:	N/A	
	TYPE:	CHECK	RECEIVED:	09/16/2014	
	CHECK NO:	0000802729			
	NAME:	FREEPORT MINERALS CORPORATION 333 N CENTRAL AVE 24TH FL PHOENIX AZ 85004 US			

REMARKS

This receipt was generated by the automated BLM Collections and Billing System and is a paper representation of a portion of the official electronic record contained therein.

MAIL

FREEMPORT MCMORAN MINERAL PROPERTIES

333 N CENTRAL AVE

PHOENIX AZ 85004



SEQUENCE: 20142690526

NO. PAGES: 3

QCDEED 09/26/2014

12:31

MAIL

AMOUNT PAID: \$10.00

Exempt from transfer affidavit and fees pursuant to A.R.S. § 11-1134(A)(6)

QUIT CLAIM DEED (Unpatented Mining Claims)

Freeport-McMoRan Exploration Corporation, a Delaware corporation ("Grantor"), for good and valuable consideration, the receipt and sufficiency of which are hereby acknowledged by Grantor, does hereby quitclaim, grant, bargain, sell and convey unto Freeport Minerals Corporation, a Delaware corporation ("Grantee"), all of Grantor's right, title, and interest in and to the unpatented mining claims, together with and any and all improvements thereon, described on EXHIBIT "A" attached hereto, appurtenant to real property located in Pima County, Arizona ("Property"), together with any and all hereditaments and appurtenances thereunto belonging.

TO HAVE AND TO HOLD all of Grantor's right, title, and interest in and to the above-described Property unto the said Grantee, its successors, heirs and assigns forever.

EXECUTED and delivered to the said Grantee this 22 day of September, 2014.

RECEIVED - P.M. AZ STATE OFFICE 2014 OCT 10 A 10:50 PHOENIX, ARIZONA

FREEMPORT-MCMORAN EXPLORATION CORPORATION

By: [Signature] Carolyn Loder, Manager-Mineral Rights

STATE OF ARIZONA))) COUNTY OF MARICOPA)

ss.

The foregoing Quit Claim Deed (Unpatented Mining Claims), consisting of a total of 3 pages, was acknowledged before me this 22nd day of September, 2014, by Carolyn Loder the Manager-Mineral Rights of Freeport-McMoRan Exploration Corporation for and on behalf of the corporation.

STEPHANIE D. TURTON Notary Public - State of Arizona MARICOPA COUNTY My Commission Expires Nov. 18, 2015

[Signature] Stephanie D. Turton Notary Public expires 11-18-2015

ENTERED OCT 10 2014 BY: [Signature]

EXHIBIT "A"

Ajo Unpatented Mining Claims

The following described unpatented mining claims situated in Pima County, Arizona, the names of which, the books and pages of the recording of the location notices of which (which notices are of record in the Office of the Pima County Recorder) and the Bureau of Land Management (BLM) serial numbers of which, are set forth opposite the names of the respective claims, as follows:

Claim Name	BLM Serial Number	Book	Page
1 Darby 300	AMC 349241	10680	2286
2 Darby 301	AMC 349242	10680	2288
3 Darby 302	AMC 349243	10680	2290
4 Darby 303	AMC 349244	10680	2292
5 Darby 304	AMC 349245	10680	2294
6 Darby 305	AMC 349246	10680	2296
7 Darby 306	AMC 349247	10680	2298
8 Darby 307	AMC 349248	10680	2300
9 Darby 308	AMC 349249	10680	2302
10 Darby 309	AMC 349250	10680	2304
11 Darby 310	AMC 349251	10680	2306
12 Darby 311	AMC 349252	10680	2308
13 Darby 312	AMC 349253	10680	2310
14 Darby 313	AMC 349254	10680	2312
15 Darby 314	AMC 349255	10680	2314
16 Darby 315	AMC 349256	10680	2316
17 Darby 316	AMC 349257	10680	2318
18 Darby 317	AMC 349258	10680	2320
19 Darby 318	AMC 349259	10680	2322
20 Darby 319	AMC 349260	10680	2324
21 Darby 320	AMC 349261	10680	2326
22 Darby 321	AMC 349262	10680	2328
23 Darby 322	AMC 349263	10680	2330
24 Darby 323	AMC 349264	10680	2332
25 Darby 324	AMC 349265	10680	2334
26 Darby 325	AMC 349266	10680	2336
27 Darby 326	AMC 349267	10680	2338
28 Darby 327	AMC 349268	10680	2340
29 Darby 328	AMC 349269	10680	2342
30 Darby 329	AMC 349270	10680	2344
31 Darby 330	AMC 349271	10680	2346
32 Darby 331	AMC 349272	10680	2348
33 Darby 332	AMC 349273	10680	2350
34 Darby 333	AMC 349274	10680	2352

RECEIVED
 M AZ STATE OFFICE
 OCT 10 A 10:50
 PHOENIX, ARIZONA



Phoenix Corporate Office
333 N. Central Ave.
Phoenix, AZ 85004

Stephanie Turton
Systems Administrator
Telephone: 602-366-8152
Fax: 602-366-7305
e-mail: stephanie_turton@fmi.com

10/9/2014

Bureau of Land Management
U.S. Department of the Interior
Arizona State Office
One North Central Avenue
Phoenix, AZ 85004
Attn: Mining Claims Section

NOTICE OF TRANSFER OF INTEREST – MINING CLAIMS

TO WHOM IT MAY CONCERN:

Pursuant to 43 CFR. 3833.3, notice is hereby given that an interest in the mining claims and/or mill sites described on Exhibit A attached hereto was transferred by Quit Claim Deed dated September 22, 2014, from Freeport-McMoRan Exploration Corporation to Freeport Minerals Corporation, a Delaware corporation. The address of the current owner is set forth below:

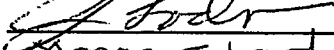
Freeport Minerals Corporation
c/o Land & Water Department
333 North Central Avenue
Phoenix, AZ 85004

The mining claims and/or mill sites subject to this transfer are described on Exhibit A, attached hereto and by this reference incorporated herein.

Enclosed please find, the Quit Claim deed reflecting the name change of Freeport-McMoRan Exploration Corporation to Freeport Minerals Corporation, dated September 22, 2014.

Enclosed is our check payable to the Department of the Interior-Bureau of Land Management in payment of the service charge of \$10 per claim or site, for a total of \$380.00.

Freeport Minerals Corporation

By 
Its Manager, Land

RECEIVED
AZ STATE OFFICE
2014 OCT 10 A 10:49
PHOENIX, ARIZONA

35	Darby 334	AMC 349275	10680	2354
36	Darby 335	AMC 349276	10680	2356
37	Darby 336	AMC 349277	10680	2358
38	Darby 337	AMC 349278	10680	2360

RECEIVED
M AZ STATE OFFICE

2014 OCT 10 A 10: 50

PHOENIX, ARIZONA

NOTICE!!

These documents have been scanned!

Do not place un-scanned documents beneath this notice!

Do not remove this notice from this file!

GPO Jacket No. 560-102
Print Order 61540
Rise Business Services, LLC
Job=AZ15 5/13/2019



Box Number= AZ15038



Claim Begin-End: AMC423777-AMC424294

4 Miscellaneous



AZ15038-3

AMC423774-AMC424570

**NO
DOCUMENTS
FOUND**

NO DOCUMENTS FOUND
NO DOCUMENTS FOUND

NOTICE!!

These documents have been scanned!

Do not place un-scanned documents beneath this notice!

Do not remove this notice from this file!

GPO Jacket No. 560-102
Print Order 61540
Rise Business Services, LLC
Job=AZ15 5/13/2019



Box Number= AZ15038



Claim Begin-End: AMC423777-AMC424294

5 Annual Filings



AZ15038-3

AMC423774-AMC424570

41648

67991

180088

332760

346820

349241

423777

425603

428474

August 1st, 2018

After recording, return to:
Freeport Minerals Corporation
Attn: C. Loder
333 North Central Avenue
Phoenix, AZ 85004

Bureau of Land Management
Arizona State Office
One North Central Avenue
Phoenix, AZ 85004

2018

**NOTICE OF INTENT TO HOLD MINING CLAIMS AND PAYMENT OF BLM
MAINTENANCE FEE**

Re: Payment of Annual Claim Maintenance Fee

Dear Sir or Madam:

This will serve as notice that Freeport Minerals Corporation, whose address for purposes of this filing is Land and Water Department, 333 North Central Ave., 24th Floor, Phoenix, Arizona 85004, intends to hold the mining claims and/or mill sites described on Exhibit A attached hereto for the assessment year ending at 12 o'clock, noon, on September 1, 2019 by payment of the annual maintenance fee of \$155 per claim or site. Payment of such amount is made herewith for such assessment year for each of the claims and sites, the name, and BLM serial number with the book and page or index number of recording of the location notice in the official records of Pima County, Arizona, of which, is set forth on Exhibit A attached hereto and by this reference incorporated herein.

[Signature]
Carolyn Loder for
Freeport Minerals Corporation.

State of Arizona)
) ss.
County of Maricopa)

The foregoing instrument was acknowledged before me on August 1st, 2018, by Carolyn Loder, on behalf of Freeport Minerals Corporation.

(Seal)



[Signature]
Stephanie D. Turton
Notary Public
My commission expires: 11-18-2019




EXHIBIT A

County: Pima

State: AZ

BLM Serial #	Claim Name	Original Recording		Amended Recording		Location
		Recording #	Page #	Recording #	Page #	
AMC 041648	Phila	YY	627			SEC28-T12S-R06W
AMC 041649	Phila No. 1	ZZ	139			SEC28-T12S-R06W
AMC 041650	Phila No. 2	ZZ	140			SEC28-T12S-R06W
AMC 041651	Alfred No. 2	WW	514	YY	547	SEC28-T12S-R06W
AMC 041652	White Apex	WW	516	YY	550	SEC28-T12S-R06W
AMC 041653	Daisy	WW	512	YY	553	SEC28-T12S-R06W
AMC 041654	Daisy No. 1	WW	513	YY	554	SEC28-T12S-R06W
AMC 041655	Copper No. 1	XX	595	YY	551	SEC27-T12S-R06W
AMC 041656	New Copper No. 2	371	243			SEC28-T12S-R06W
AMC 041657	Last Wedge	XX	598	521	231	SEC27-T12S-R06W
AMC 041658	Fracture	LLL	289	518	124	SEC27-T12S-R06W
AMC 041659	Fracture No. 1	LLL	365			SEC27-T12S-R06W
AMC 067991	Copper Ridge #6	SS	587			SEC35-T12S-R06W
AMC 067992	Copper Ridge #7	SS	588			SEC35-T12S-R06W
AMC 067993	Copper Ridge #9	SS	595			SEC36-T12S-R06W
AMC 067994	Copper Ridge #11	SS	585			SEC35-T12S-R06W
AMC 180090	MARGIE 3	6808	600			SEC25-T12S-R06W
AMC 180096	MARGIE 9	6808	612			SEC25-T12S-R06W
AMC 180097	MARGIE 10	6808	614			SEC25-T12S-R06W
AMC 180098	MARGIE 11	6808	616			SEC25-T12S-R06W
AMC 180099	MARGIE 12	6808	618			SEC25-T12S-R06W
AMC 180100	MARGIE 13	6808	620			SEC26-T12S-R06W
AMC 180101	MARGIE 14	6808	622			SEC26-T12S-R06W
AMC 180102	MARGIE 19	6808	624			SEC26-T12S-R06W
AMC 180103	MARGIE 20	6808	626			SEC26-T12S-R06W
AMC 180104	MARGIE 21	6808	628			SEC26-T12S-R06W
AMC 332760	AJ 1	9998	324			SEC28-T12S-R06W
AMC 332761	AJ 2	9998	328			SEC27-T12S-R06W
AMC 332762	AJ 3	9998	330			SEC27-T12S-R06W
AMC 332763	AJ 4	9998	332			SEC27-T12S-R06W
AMC 346820	Darby 1	10553	532			SEC07-T12S-R05W
AMC 346821	Darby 2	10553	534			SEC07-T12S-R05W
AMC 346822	Darby 3	10553	536			SEC07-T12S-R05W
AMC 346823	Darby 4	10553	538			SEC07-T12S-R05W
AMC 346824	Darby 5	10553	540			SEC07-T12S-R05W
AMC 346825	Darby 6	10553	542			SEC07-T12S-R05W
AMC 346826	Darby 7	10553	544			SEC07-T12S-R05W
AMC 346827	Darby 8	10553	546			SEC07-T12S-R05W

Date: 10/30/2017

EXHIBIT A

County: Pima

State: AZ

<u>BLM Serial #</u>	<u>Claim Name</u>	<u>Original Recording</u>		<u>Amended Recording</u>		<u>Location</u>
		<u>Recording #</u>	<u>Page #</u>	<u>Recording #</u>	<u>Page #</u>	
AMC 346828	Darby 9	10553	548			SEC07-T12S-R05W
AMC 346829	Darby 10	10553	550			SEC07-T12S-R05W
AMC 346830	Darby 11	10553	552			SEC07-T12S-R05W
AMC 346831	Darby 12	10553	554			SEC07-T12S-R05W
AMC 346832	Darby 13	10553	556			SEC07-T12S-R05W
AMC 346833	Darby 14	10553	558			SEC07-T12S-R05W
AMC 346834	Darby 15	10553	560			SEC07-T12S-R05W
AMC 346835	Darby 16	10553	562			SEC07-T12S-R05W
AMC 346836	Darby 17	10553	564			SEC07-T12S-R05W
AMC 346837	Darby 18	10553	566			SEC07-T12S-R05W
AMC 346838	Darby 19	10553	568			SEC07-T12S-R05W
AMC 346839	Darby 20	10553	570			SEC07-T12S-R05W
AMC 346840	Darby 21	10553	572			SEC07-T12S-R05W
AMC 346841	Darby 22	10553	574			SEC07-T12S-R05W
AMC 346842	Darby 23	10553	576			SEC07-T12S-R05W
AMC 346843	Darby 24	10553	578			SEC07-T12S-R05W
AMC 346844	Darby 25	10553	580			SEC07-T12S-R05W
AMC 346845	Darby 26	10553	582			SEC07-T12S-R05W
AMC 346846	Darby 27	10553	584			SEC07-T12S-R05W
AMC 346847	Darby 28	10553	586			SEC07-T12S-R05W
AMC 346848	Darby 29	10553	588			SEC07-T12S-R05W
AMC 346849	Darby 30	10553	590			SEC07-T12S-R05W
AMC 346850	Darby 31	10553	592			SEC07-T12S-R05W
AMC 346851	Darby 32	10553	594			SEC07-T12S-R05W
AMC 346852	Darby 33	10553	596			SEC18-T12S-R05W
AMC 346853	Darby 34	10553	598			SEC18-T12S-R05W
AMC 346854	Darby 35	10553	600			SEC18-T12S-R05W
AMC 346855	Darby 36	10553	602			SEC18-T12S-R05W
AMC 346856	Darby 37	10553	604			SEC18-T12S-R05W
AMC 346857	Darby 38	10553	606			SEC18-T12S-R05W
AMC 346858	Darby 39	10553	608			SEC18-T12S-R05W
AMC 346859	Darby 40	10553	610			SEC18-T12S-R05W
AMC 346860	Darby 41	10553	612			SEC18-T12S-R05W
AMC 346861	Darby 42	10553	614			SEC18-T12S-R05W
AMC 346862	Darby 43	10553	616			SEC18-T12S-R05W
AMC 346863	Darby 44	10553	618			SEC18-T12S-R05W
AMC 346864	Darby 45	10553	620			SEC18-T12S-R05W
AMC 346865	Darby 46	10553	622			SEC18-T12S-R05W

Date: 10/30/2017

EXHIBIT A

County: Pima

State: AZ

BLM Serial #	Claim Name	Original Recording		Amended Recording		Location
		Recording #	Page #	Recording #	Page #	
AMC 346866	Darby 47	10553	624			SEC18-T12S-R05W
AMC 346867	Darby 48	10553	626			SEC18-T12S-R05W
AMC 346868	Darby 49	10553	628			SEC18-T12S-R05W
AMC 346869	Darby 50	10553	630			SEC18-T12S-R05W
AMC 346870	Darby 51	10553	632			SEC18-T12S-R05W
AMC 346871	Darby 52	10553	634			SEC18-T12S-R05W
AMC 346872	Darby 53	10553	636			SEC18-T12S-R05W
AMC 346873	Darby 54	10553	638			SEC18-T12S-R05W
AMC 346874	Darby 55	10553	640			SEC18-T12S-R05W
AMC 346875	Darby 56	10553	642			SEC18-T12S-R05W
AMC 346876	Darby 57	10553	644			SEC18-T12S-R05W
AMC 346877	Darby 58	10553	646			SEC18-T12S-R05W
AMC 346878	Darby 59	10553	648			SEC18-T12S-R05W
AMC 346879	Darby 60	10553	650			SEC18-T12S-R05W
AMC 346880	Darby 61	10553	652			SEC18-T12S-R05W
AMC 346881	Darby 62	10553	654			SEC18-T12S-R05W
AMC 346882	Darby 63	10553	656			SEC18-T12S-R05W
AMC 346883	Darby 64	10553	658			SEC18-T12S-R05W
AMC 346884	Darby 65	10553	660			SEC19-T12S-R05W
AMC 346885	Darby 66	10553	662			SEC19-T12S-R05W
AMC 346886	Darby 67	10553	664			SEC19-T12S-R05W
AMC 346887	Darby 68	10553	666			SEC19-T12S-R05W
AMC 346888	Darby 69	10553	668			SEC19-T12S-R05W
AMC 346889	Darby 70	10553	670			SEC19-T12S-R05W
AMC 346890	Darby 71	10553	672			SEC19-T12S-R05W
AMC 346891	Darby 72	10553	674			SEC19-T12S-R05W
AMC 346892	Darby 101	10553	676			SEC08-T12S-R05W
AMC 346893	Darby 102	10553	678			SEC08-T12S-R05W
AMC 346894	Darby 103	10553	680			SEC08-T12S-R05W
AMC 346895	Darby 104	10553	682			SEC08-T12S-R05W
AMC 346896	Darby 105	10553	684			SEC08-T12S-R05W
AMC 346897	Darby 106	10553	686			SEC08-T12S-R05W
AMC 346898	Darby 107	10553	688			SEC08-T12S-R05W
AMC 346899	Darby 108	10553	690			SEC08-T12S-R05W
AMC 346900	Darby 109	10553	692			SEC08-T12S-R05W
AMC 346901	Darby 110	10553	694			SEC17-T12S-R05W
AMC 346902	Darby 111	10553	696			SEC17-T12S-R05W
AMC 346903	Darby 112	10553	698			SEC17-T12S-R05W

Date: 10/30/2017

EXHIBIT A

County: Pima

State: AZ

BLM Serial #	Claim Name	Original Recording		Amended Recording		Location
		Recording #	Page #	Recording #	Page #	
AMC 346904	Darby 113	10553	700			SEC17-T12S-R05W
AMC 346905	Darby 114	10553	702			SEC17-T12S-R05W
AMC 346906	Darby 115	10553	704			SEC17-T12S-R05W
AMC 346907	Darby 116	10553	706			SEC17-T12S-R05W
AMC 346908	Darby 117	10553	708			SEC17-T12S-R05W
AMC 346909	Darby 118	10553	710			SEC17-T12S-R05W
AMC 346910	Darby 119	10553	712			SEC20-T12S-R05W
AMC 346911	Darby 120	10553	714			SEC20-T12S-R05W
AMC 346912	Darby 121	10553	716			SEC18-T12S-R05W
AMC 346913	Darby 122	10553	718			SEC18-T12S-R05W
AMC 346914	Darby 123	10553	720			SEC18-T12S-R05W
AMC 346915	Darby 124	10553	722			SEC18-T12S-R05W
AMC 346916	Darby 125	10553	724			SEC18-T12S-R05W
AMC 346917	Darby 126	10553	726			SEC18-T12S-R05W
AMC 346918	Darby 127	10553	728			SEC18-T12S-R05W
AMC 346919	Darby 128	10553	730			SEC18-T12S-R05W
AMC 346920	Darby 129	10553	732			SEC18-T12S-R05W
AMC 346921	Darby 130	10553	734			SEC19-T12S-R05W
AMC 346922	Darby 131	10553	736			SEC19-T12S-R05W
AMC 346923	Darby 132	10553	738			SEC19-T12S-R05W
AMC 346924	Darby 133	10553	740			SEC19-T12S-R05W
AMC 346925	Darby 134	10553	742			SEC19-T12S-R05W
AMC 346926	Darby 135	10553	744			SEC19-T12S-R05W
AMC 346927	Darby 136	10553	746			SEC19-T12S-R05W
AMC 346928	Darby 137	10553	748			SEC19-T12S-R05W
AMC 346929	Darby 138	10553	750			SEC19-T12S-R05W
AMC 346930	Darby 139	10553	752			SEC19-T12S-R05W
AMC 346931	Darby 140	10553	754			SEC19-T12S-R05W
AMC 346932	Darby 141	10553	756			SEC19-T12S-R05W
AMC 346935	Darby 144	10553	762			SEC28-T12S-R06W
AMC 346937	Darby 146	10553	766			SEC33-T12S-R06W
AMC 346939	Darby 148	10553	770			SEC33-T12S-R06W
AMC 346941	Darby 150	10553	774			SEC33-T12S-R06W
AMC 346943	Darby 152	10553	778			SEC33-T12S-R06W
AMC 346945	Darby 154	10553	782			SEC33-T12S-R06W
AMC 346947	Darby 156	10553	786			SEC33-T12S-R06W
AMC 346949	Darby 158	10553	790			SEC33-T12S-R06W
AMC 346951	Darby 160	10553	794			SEC33-T12S-R06W

Date: 10/30/2017

RECEIVED
 PIMA COUNTY
 RECORDS & ADMINISTRATION
 P.O. BOX 2000
 TUCSON, AZ 85701-0200

EXHIBIT A

County: Pima

State: AZ

<u>BLM Serial #</u>	<u>Claim Name</u>	<u>Original Recording</u>		<u>Amended Recording</u>		<u>Location</u>
		<u>Recording #</u>	<u>Page #</u>	<u>Recording #</u>	<u>Page #</u>	
AMC 346953	Darby 162	10553	798			SEC33-T12S-R06W
AMC 346954	Darby 163	10553	800			SEC28-T12S-R06W
AMC 346955	Darby 164	10553	802			SEC33-T12S-R06W
AMC 346956	Darby 165	10553	804			SEC33-T12S-R06W
AMC 346957	Darby 166	10553	806			SEC33-T12S-R06W
AMC 346958	Darby 167	10553	808			SEC33-T12S-R06W
AMC 346959	Darby 168	10553	810			SEC33-T12S-R06W
AMC 346960	Darby 169	10553	812			SEC33-T12S-R06W
AMC 346961	Darby 170	10553	814			SEC33-T12S-R06W
AMC 346962	Darby 171	10553	816			SEC33-T12S-R06W
AMC 346963	Darby 172	10553	818			SEC33-T12S-R06W
AMC 346964	Darby 173	10553	820			SEC34-T12S-R06W
AMC 346965	Darby 174	10553	822			SEC34-T12S-R06W
AMC 346966	Darby 175	10553	824			SEC34-T12S-R06W
AMC 346967	Darby 176	10553	826			SEC34-T12S-R06W
AMC 346968	Darby 177	10553	828			SEC34-T12S-R06W
AMC 346969	Darby 178	10553	830			SEC34-T12S-R06W
AMC 346970	Darby 179	10553	832			SEC34-T12S-R06W
AMC 346971	Darby 180	10553	834			SEC34-T12S-R06W
AMC 346981	Darby 190	10553	854			SEC34-T12S-R06W
AMC 346982	Darby 191	10553	856			SEC34-T12S-R06W
AMC 346983	Darby 192	10553	858			SEC34-T12S-R06W
AMC 346984	Darby 193	10553	860			SEC34-T12S-R06W
AMC 346985	Darby 194	10553	862			SEC34-T12S-R06W
AMC 346986	Darby 195	10553	864			SEC34-T12S-R06W
AMC 346987	Darby 196	10553	866			SEC34-T12S-R06W
AMC 346988	Darby 197	10553	868			SEC34-T12S-R06W
AMC 346989	Darby 198	10553	870			SEC34-T12S-R06W
AMC 346990	Darby 199	10553	872			SEC34-T12S-R06W
AMC 346991	Darby 200	10553	874			SEC34-T12S-R06W
AMC 346992	Darby 201	10553	876			SEC34-T12S-R06W
AMC 346993	Darby 202	10553	878			SEC34-T12S-R06W
AMC 346994	Darby 203	10553	880			SEC34-T12S-R06W
AMC 346995	Darby 204	10553	882			SEC34-T12S-R06W
AMC 346996	Darby 205	10553	884			SEC34-T12S-R06W
AMC 346997	Darby 206	10553	886			SEC34-T12S-R06W
AMC 346998	Darby 207	10553	888			SEC34-T12S-R06W
AMC 347017	Darby 226	10553	926			SEC34-T12S-R06W

Date: 10/30/2017

RECEIVED
 PIMA COUNTY STATE OFFICE
 10/30/2017

EXHIBIT A

County: Pima

State: AZ

BLM Serial #	Claim Name	Original Recording		Amended Recording		Location
		Recording #	Page #	Recording #	Page #	
AMC 347018	Darby 227	10553	928			SEC34-T12S-R06W
AMC 347019	Darby 228	10553	930			SEC34-T12S-R06W
AMC 347020	Darby 229	10553	932			SEC34-T12S-R06W
AMC 347021	Darby 230	10553	934			SEC34-T12S-R06W
AMC 347022	Darby 231	10553	936			SEC34-T12S-R06W
AMC 347032	Darby 241	10553	956			SEC35-T12S-R06W
AMC 347033	Darby 242	10553	958			SEC35-T12S-R06W
AMC 347034	Darby 243	10553	960			SEC35-T12S-R06W
AMC 347035	Darby 244	10553	962			SEC35-T12S-R06W
AMC 347036	Darby 245	10553	964			SEC35-T12S-R06W
AMC 347037	Darby 246	10553	966			SEC35-T12S-R06W
AMC 347038	Darby 247	10553	968			SEC35-T12S-R06W
AMC 347039	Darby 248	10553	970			SEC35-T12S-R06W
AMC 347040	Darby 249	10553	972			SEC35-T12S-R06W
AMC 347041	Darby 250	10553	974			SEC35-T12S-R06W
AMC 347042	Darby 251	10553	976			SEC35-T12S-R06W
AMC 347043	Darby 252	10553	978			SEC35-T12S-R06W
AMC 347044	Darby 253 (A)	10553	980	13625	337	SEC35-T12S-R06W
AMC 347045	Darby 254 (A)	10553	982	13625	339	SEC35-T12S-R06W
AMC 347046	Darby 255 (A)	10553	984	13625	341	SEC35-T12S-R06W
AMC 347047	Darby 256	10553	986			SEC35-T12S-R06W
AMC 347048	Darby 257	10553	988			SEC35-T12S-R06W
AMC 347049	Darby 258	10553	990			SEC35-T12S-R06W
AMC 347050	Darby 259 (A)	10553	992	13625	343	SEC35-T12S-R06W
AMC 347051	Darby 260 (A)	10553	994	13625	345	SEC36-T12S-R06W
AMC 347052	Darby 261	10553	996			SEC36-T12S-R06W
AMC 347053	Darby 262 (A)	10553	998	13625	347	SEC36-T12S-R06W
AMC 347054	Darby 263	10553	1000			SEC36-T12S-R06W
AMC 347055	Darby 264	10553	1002			SEC36-T12S-R06W
AMC 347056	Darby 265	10553	1004			SEC36-T12S-R06W
AMC 347057	Darby 266	10553	1006			SEC36-T12S-R06W
AMC 347058	Darby 267	10553	1008			SEC36-T12S-R06W
AMC 347059	Darby 268	10553	1010			SEC36-T12S-R06W
AMC 347060	Darby 269	10553	1012			SEC36-T12S-R06W
AMC 347061	Darby 270	10553	1014			SEC36-T12S-R06W
AMC 347062	Darby 271	10553	1016			SEC36-T12S-R06W
AMC 347063	Darby 272	10553	1018			SEC36-T12S-R06W
AMC 347064	Darby 273	10553	1020			SEC36-T12S-R06W

Date: 10/30/2017

RECEIVED
 PIMA COUNTY
 CLERK'S OFFICE
 10/30/2017

EXHIBIT A

County: Pima

State: AZ

BLM Serial #	Claim Name	Original Recording		Amended Recording		Location
		Recording #	Page #	Recording #	Page #	
AMC 347065	Darby 274	10553	1022			SEC36-T12S-R06W
AMC 347066	Darby 275	10553	1024			SEC36-T12S-R06W
AMC 347067	Darby 276	10553	1026			SEC36-T12S-R06W
AMC 347068	Darby 277	10553	1028			SEC36-T12S-R06W
AMC 347069	Darby 278	10553	1030			SEC31-T12S-R05W
AMC 347070	Darby 279	10553	1032			SEC36-T12S-R06W
AMC 347071	Darby 280	10553	1034			SEC31-T12S-R05W
AMC 347072	Darby 281	10553	1036			SEC36-T12S-R06W
AMC 347073	Darby 282	10553	1038			SEC31-T12S-R05W
AMC 347074	Darby 283	10553	1040			SEC36-T12S-R06W
AMC 347075	Darby 284	10553	1042			SEC31-T12S-R05W
AMC 347076	Darby 285	10553	1044			SEC36-T12S-R06W
AMC 347077	Darby 286	10553	1046			SEC31-T12S-R05W
AMC 347078	Darby 287	10553	1048			SEC36-T12S-R06W
AMC 347079	Darby 288	10553	1050			SEC31-T12S-R05W
AMC 347080	Darby 289	10553	1052			SEC36-T12S-R06W
AMC 347081	Darby 290	10553	1054			SEC31-T12S-R05W
AMC 347082	Darby 291	10553	1056			SEC36-T12S-R06W
AMC 347083	Darby 292	10553	1058			SEC31-T12S-R05W
AMC 347084	Darby 293	10553	1060			SEC36-T12S-R06W
AMC 347085	Darby 294	10553	1062			SEC31-T12S-R05W
AMC 347086	Darby 295	10553	1064			SEC34-T12S-R06W
AMC 349241	Darby 300	10680	2286			SEC12-T12S-R06W
AMC 349242	Darby 301	10680	2288			SEC12-T12S-R06W
AMC 349243	Darby 302	10680	2290			SEC12-T12S-R06W
AMC 349244	Darby 303	10680	2292			SEC12-T12S-R06W
AMC 349245	Darby 304	10680	2294			SEC12-T12S-R06W
AMC 349246	Darby 305	10680	2296			SEC12-T12S-R06W
AMC 349247	Darby 306	10680	2298			SEC12-T12S-R06W
AMC 349248	Darby 307	10680	2300			SEC12-T12S-R06W
AMC 349249	Darby 308	10680	2302			SEC01-T12S-R06W
AMC 349250	Darby 309	10680	2304			SEC01-T12S-R06W
AMC 349251	Darby 310	10680	2306			SEC01-T12S-R06W
AMC 349252	Darby 311	10680	2308			SEC01-T12S-R06W
AMC 349253	Darby 312	10680	2310			SEC01-T12S-R06W
AMC 349254	Darby 313	10680	2312			SEC01-T12S-R06W
AMC 349255	Darby 314	10680	2314			SEC01-T12S-R06W
AMC 349256	Darby 315	10680	2316			SEC01-T12S-R06W

Date: 10/30/2017

RECEIVED
 OCT 31 2017
 PIMA COUNTY
 RECORDS DEPARTMENT

EXHIBIT A

County: Pima

State: AZ

BLM Serial #	Claim Name	Original Recording		Amended Recording		Location
		Recording #	Page #	Recording #	Page #	
AMC 349257	Darby 316	10680	2318			SEC01-T12S-R06W
AMC 349258	Darby 317	10680	2320			SEC01-T12S-R06W
AMC 349259	Darby 318	10680	2322			SEC06-T12S-R05W
AMC 349260	Darby 319	10680	2324			SEC06-T12S-R05W
AMC 349261	Darby 320	10680	2326			SEC06-T12S-R05W
AMC 349262	Darby 321	10680	2328			SEC06-T12S-R05W
AMC 349263	Darby 322	10680	2330			SEC06-T12S-R05W
AMC 349264	Darby 323	10680	2332			SEC06-T12S-R05W
AMC 349265	Darby 324	10680	2334			SEC06-T12S-R05W
AMC 349266	Darby 325	10680	2336			SEC06-T12S-R05W
AMC 349267	Darby 326	10680	2338			SEC06-T12S-R05W
AMC 349268	Darby 327	10680	2340			SEC06-T12S-R05W
AMC 349269	Darby 328	10680	2342			SEC06-T12S-R05W
AMC 349270	Darby 329	10680	2344			SEC06-T12S-R05W
AMC 349271	Darby 330	10680	2346			SEC06-T12S-R05W
AMC 349272	Darby 331	10680	2348			SEC06-T12S-R05W
AMC 349273	Darby 332	10680	2350			SEC06-T12S-R05W
AMC 349274	Darby 333	10680	2352			SEC06-T12S-R05W
AMC 349275	Darby 334	10680	2354			SEC06-T12S-R05W
AMC 349276	Darby 335	10680	2356			SEC06-T12S-R05W
AMC 349277	Darby 336	10680	2358			SEC06-T12S-R05W
AMC 349278	Darby 337	10680	2360			SEC06-T12S-R05W
AMC 423777	J100	20131791459				SEC01-T12S-R06W
AMC 423778	J101	20131791460				SEC01-T12S-R06W
AMC 423779	J102	20131791461				SEC01-T12S-R06W
AMC 423780	J103	20131791462				SEC01-T12S-R06W
AMC 423781	J104	20131791463				SEC01-T12S-R06W
AMC 423782	J105	20131791464				SEC01-T12S-R06W
AMC 423783	J106	20131791465				SEC01-T12S-R06W
AMC 423784	J107	20131791466				SEC01-T12S-R06W
AMC 423785	J108	20131791467				SEC01-T12S-R06W
AMC 423786	J109	20131791468				SEC01-T12S-R06W
AMC 423787	J110	20131791469				SEC06-T12S-R05W
AMC 423788	J111	20131791470				SEC06-T12S-R05W
AMC 423789	J112	20131791471				SEC06-T12S-R05W
AMC 423790	J113	20131791472				SEC06-T12S-R05W
AMC 423791	J114	20131791473				SEC06-T12S-R05W
AMC 423792	J115	20131791474				SEC06-T12S-R05W

Date: 10/30/2017

RECEIVED
 PIMA COUNTY
 AZ STATE OFFICE

EXHIBIT A

County: Pima

State: AZ

BLM Serial #	Claim Name	Original Recording		Amended Recording		Location
		Recording #	Page #	Recording #	Page #	
AMC 423793	J116	20131791475				SEC06-T12S-R05W
AMC 423794	J117	20131791476				SEC06-T12S-R05W
AMC 423795	J118	20131791477				SEC06-T12S-R05W
AMC 423796	J119	20131791478				SEC06-T12S-R05W
AMC 423797	J120	20131791479				SEC06-T12S-R05W
AMC 423798	J121	20131791480				SEC06-T12S-R05W
AMC 423799	J122	20131791481				SEC06-T12S-R05W
AMC 423800	J123	20131791482				SEC06-T12S-R05W
AMC 423801	J124	20131791483				SEC05-T12S-R05W
AMC 423802	K100	20131791484				SEC06-T12S-R05W
AMC 423803	K101	20131791485				SEC06-T12S-R05W
AMC 423804	K102	20131791486				SEC06-T12S-R05W
AMC 423805	K103	20131791487				SEC05-T12S-R05W
AMC 423806	K104	20131791488				SEC06-T12S-R05W
AMC 423807	K105	20131791489				SEC06-T12S-R05W
AMC 423808	K106	20131791490				SEC06-T12S-R05W
AMC 423809	K107	20131791491				SEC05-T12S-R05W
AMC 423810	K108	20131791492				SEC06-T12S-R05W
AMC 423811	K109	20131791493				SEC06-T12S-R05W
AMC 423812	K110	20131791494				SEC06-T12S-R05W
AMC 423813	K111	20131791495				SEC05-T12S-R05W
AMC 423814	K112	20131791496				SEC06-T12S-R05W
AMC 423815	K113	20131791497				SEC06-T12S-R05W
AMC 423816	K114	20131791498				SEC06-T12S-R05W
AMC 423817	K115	20131791499				SEC05-T12S-R05W
AMC 423818	K116	20131791500				SEC06-T12S-R05W
AMC 423819	K117	20131791501				SEC06-T12S-R05W
AMC 423820	K118	20131791502				SEC06-T12S-R05W
AMC 423821	K119	20131791503				SEC05-T12S-R05W
AMC 423822	K120	20131791504				SEC06-T12S-R05W
AMC 423823	K121	20131791505				SEC06-T12S-R05W
AMC 423824	K122	20131791506				SEC06-T12S-R05W
AMC 423825	K123	20131791507				SEC05-T12S-R05W
AMC 423826	K124	20131791508				SEC06-T12S-R05W
AMC 423827	K125	20131791509				SEC06-T12S-R05W
AMC 423828	K126	20131791510				SEC06-T12S-R05W
AMC 423829	K127	20131791511				SEC05-T12S-R05W
AMC 423830	B100	20131791312				SEC01-T12S-R06W

Date: 10/30/2017

RECEIVED
 M. M. AZ STATE OFFICE
 10/30/2017

EXHIBIT A

County: Pima

State: AZ

<u>BLM Serial #</u>	<u>Claim Name</u>	<u>Original Recording</u>		<u>Amended Recording</u>		<u>Location</u>
		<u>Recording #</u>	<u>Page #</u>	<u>Recording #</u>	<u>Page #</u>	
AMC 423831	B101	20131791313				SEC01-T12S-R06W
AMC 423832	B102	20131791314				SEC01-T12S-R06W
AMC 423833	B103	20131791315				SEC01-T12S-R06W
AMC 423834	B104	20131791316				SEC01-T12S-R06W
AMC 423835	B105	20131791317				SEC01-T12S-R06W
AMC 423836	B106	20131791318				SEC01-T12S-R06W
AMC 423837	B107	20131791319				SEC01-T12S-R06W
AMC 423838	B108	20131791320				SEC01-T12S-R06W
AMC 423839	B109	20131791321				SEC01-T12S-R06W
AMC 423840	B110	20131791322				SEC06-T12S-R05W
AMC 423841	B111	20131791323				SEC06-T12S-R05W
AMC 423842	B112	20131791324				SEC06-T12S-R05W
AMC 423843	B113	20131791325				SEC06-T12S-R05W
AMC 423844	B114	20131791326				SEC06-T12S-R05W
AMC 423845	B115	20131791327				SEC06-T12S-R05W
AMC 423846	B116	20131791328				SEC06-T12S-R05W
AMC 423847	B117	20131791329				SEC06-T12S-R05W
AMC 423848	B118	20131791330				SEC06-T12S-R05W
AMC 423849	B119	20131791331				SEC06-T12S-R05W
AMC 423850	B120	20131791332				SEC06-T12S-R05W
AMC 423851	B121	20131791333				SEC01-T12S-R06W
AMC 423852	B122	20131791334				SEC01-T12S-R06W
AMC 423853	B123	20131791335				SEC01-T12S-R06W
AMC 423854	B124	20131791336				SEC01-T12S-R06W
AMC 423855	B125	20131791337				SEC01-T12S-R06W
AMC 423856	B126	20131791338				SEC01-T12S-R06W
AMC 423857	B127	20131791339				SEC01-T12S-R06W
AMC 423858	B128	20131791340				SEC01-T12S-R06W
AMC 423859	B129	20131791341				SEC01-T12S-R06W
AMC 423860	B130	20131791342				SEC01-T12S-R06W
AMC 423861	B131	20131791343				SEC06-T12S-R05W
AMC 423862	B132	20131791344				SEC06-T12S-R05W
AMC 423863	B133	20131791345				SEC06-T12S-R05W
AMC 423864	B134	20131791346				SEC06-T12S-R05W
AMC 423865	B135	20131791347				SEC06-T12S-R05W
AMC 423866	B136	20131791348				SEC06-T12S-R05W
AMC 423867	B137	20131791349				SEC06-T12S-R05W
AMC 423868	B138	20131791350				SEC06-T12S-R05W

PHOENIX, ARIZONA

EXHIBIT A

County: Pima

State: AZ

BLM Serial #	Claim Name	Original Recording		Amended Recording		Location
		Recording #	Page #	Recording #	Page #	
AMC 423869	B139	20131791351				SEC06-T12S-R05W
AMC 423870	B140	20131791352				SEC06-T12S-R05W
AMC 423871	B141	20131791353				SEC06-T12S-R05W
AMC 423872	B142	20131791354				SEC01-T12S-R06W
AMC 423873	B143	20131791355				SEC01-T12S-R06W
AMC 423874	B144	20131791356				SEC01-T12S-R06W
AMC 423875	B145	20131791357				SEC01-T12S-R06W
AMC 423876	B146	20131791358				SEC01-T12S-R06W
AMC 423877	B147	20131791359				SEC01-T12S-R06W
AMC 423878	B148	20131791360				SEC01-T12S-R06W
AMC 423879	B149	20131791361				SEC01-T12S-R06W
AMC 423880	B150	20131791362				SEC01-T12S-R06W
AMC 423881	B151	20131791363				SEC01-T12S-R06W
AMC 423882	B152	20131791364				SEC06-T12S-R05W
AMC 423883	B153	20131791365				SEC06-T12S-R05W
AMC 423884	B154	20131791366				SEC06-T12S-R05W
AMC 423885	B155	20131791367				SEC06-T12S-R05W
AMC 423886	B156	20131791368				SEC06-T12S-R05W
AMC 423887	B157	20131791369				SEC06-T12S-R05W
AMC 423888	B158	20131791370				SEC06-T12S-R05W
AMC 423889	B159	20131791371				SEC06-T12S-R05W
AMC 423890	B160	20131791372				SEC06-T12S-R05W
AMC 423891	B161	20131791373				SEC06-T12S-R05W
AMC 423892	B162	20131791374				SEC06-T12S-R05W
AMC 423893	B163	20131791375				SEC01-T12S-R06W
AMC 423894	B164	20131791376				SEC01-T12S-R06W
AMC 423895	B165	20131791377				SEC01-T12S-R06W
AMC 423896	B166	20131791378				SEC01-T12S-R06W
AMC 423897	B167	20131791379				SEC01-T12S-R06W
AMC 423898	B168	20131791380				SEC01-T12S-R06W
AMC 423899	B169	20131791381				SEC01-T12S-R06W
AMC 423900	B170	20131791382				SEC01-T12S-R06W
AMC 423901	B171	20131791383				SEC01-T12S-R06W
AMC 423902	B172	20131791384				SEC01-T12S-R06W
AMC 423903	B173	20131791385				SEC06-T12S-R05W
AMC 423904	B174	20131791386				SEC06-T12S-R05W
AMC 423905	B175	20131791387				SEC06-T12S-R05W
AMC 423906	B176	20131791388				SEC06-T12S-R05W

Date: 10/30/2017

RECEIVED
 PIMA COUNTY
 RECORDS DEPARTMENT
 10/30/2017

EXHIBIT A

County: Pima

State: AZ

<u>BLM Serial #</u>	<u>Claim Name</u>	<u>Original Recording</u>		<u>Amended Recording</u>		<u>Location</u>
		<u>Recording #</u>	<u>Page #</u>	<u>Recording #</u>	<u>Page #</u>	
AMC 423907	B177	20131791389				SEC06-T12S-R05W
AMC 423908	B178	20131791390				SEC06-T12S-R05W
AMC 423909	B179	20131791391				SEC06-T12S-R05W
AMC 423910	B180	20131791392				SEC06-T12S-R05W
AMC 423911	B181	20131791393				SEC06-T12S-R05W
AMC 423912	B182	20131791394				SEC06-T12S-R05W
AMC 423913	B183	20131791395				SEC06-T12S-R05W
AMC 423914	B184	20131791396				SEC01-T12S-R06W
AMC 423915	B185	20131791397				SEC01-T12S-R06W
AMC 423916	B186	20131791398				SEC01-T12S-R06W
AMC 423917	B187	20131791399				SEC01-T12S-R06W
AMC 423918	B188	20131791400				SEC01-T12S-R06W
AMC 423919	B189	20131791401				SEC01-T12S-R06W
AMC 423920	B190	20131791402				SEC01-T12S-R06W
AMC 423921	B191	20131791403				SEC01-T12S-R06W
AMC 423922	B192	20131791404				SEC01-T12S-R06W
AMC 423923	B193	20131791405				SEC01-T12S-R06W
AMC 423924	B194	20131791406				SEC06-T12S-R05W
AMC 423925	B195	20131791407				SEC06-T12S-R05W
AMC 423926	B196	20131791408				SEC06-T12S-R05W
AMC 423927	B197	20131791409				SEC06-T12S-R05W
AMC 423928	B198	20131791410				SEC06-T12S-R05W
AMC 423929	B199	20131791411				SEC06-T12S-R05W
AMC 423930	B200	20131791412				SEC06-T12S-R05W
AMC 423931	B201	20131791413				SEC06-T12S-R05W
AMC 423932	B202	20131791414				SEC06-T12S-R05W
AMC 423933	B203	20131791415				SEC06-T12S-R05W
AMC 423934	B204	20131791416				SEC06-T12S-R05W
AMC 423935	B205	20131791417				SEC01-T12S-R06W
AMC 423936	B206	20131791418				SEC01-T12S-R06W
AMC 423937	B207	20131791419				SEC01-T12S-R06W
AMC 423938	B208	20131791420				SEC01-T12S-R06W
AMC 423939	B209	20131791421				SEC01-T12S-R06W
AMC 423940	B210	20131791422				SEC01-T12S-R06W
AMC 423941	B211	20131791423				SEC01-T12S-R06W
AMC 423942	B212	20131791424				SEC01-T12S-R06W
AMC 423943	B213	20131791425				SEC01-T12S-R06W
AMC 423944	B214	20131791426				SEC01-T12S-R06W

Date: 10/30/2017

EXHIBIT A

County: Pima

State: AZ

<u>BLM Serial #</u>	<u>Claim Name</u>	<u>Original Recording</u>		<u>Amended Recording</u>		<u>Location</u>
		<u>Recording #</u>	<u>Page #</u>	<u>Recording #</u>	<u>Page #</u>	
AMC 423945	B215	20131791427				SEC06-T12S-R05W
AMC 423946	B216	20131791428				SEC06-T12S-R05W
AMC 423947	B217	20131791429				SEC06-T12S-R05W
AMC 423948	B218	20131791430				SEC06-T12S-R05W
AMC 423949	B219	20131791431				SEC06-T12S-R05W
AMC 423950	B220	20131791432				SEC06-T12S-R05W
AMC 423951	B221	20131791433				SEC06-T12S-R05W
AMC 423952	B222	20131791434				SEC06-T12S-R05W
AMC 423953	B223	20131791435				SEC06-T12S-R05W
AMC 423954	B224	20131791436				SEC06-T12S-R05W
AMC 423955	B225	20131791437				SEC06-T12S-R05W
AMC 423956	B226	20131791438				SEC01-T12S-R06W
AMC 423957	B227	20131791439				SEC01-T12S-R06W
AMC 423958	B228	20131791440				SEC01-T12S-R06W
AMC 423959	B229	20131791441				SEC01-T12S-R06W
AMC 423960	B230	20131791442				SEC01-T12S-R06W
AMC 423961	B231	20131791443				SEC01-T12S-R06W
AMC 423962	B232	20131791444				SEC01-T12S-R06W
AMC 423963	B233	20131791445				SEC01-T12S-R06W
AMC 423964	B234	20131791446				SEC01-T12S-R06W
AMC 423965	B235	20131791447				SEC01-T12S-R06W
AMC 423966	B236	20131791448				SEC06-T12S-R05W
AMC 423967	B237	20131791449				SEC06-T12S-R05W
AMC 423968	B238	20131791450				SEC06-T12S-R05W
AMC 423969	B239	20131791451				SEC06-T12S-R05W
AMC 423970	B240	20131791452				SEC06-T12S-R05W
AMC 423971	B241	20131791453				SEC06-T12S-R05W
AMC 423972	B242	20131791454				SEC06-T12S-R05W
AMC 423973	B243	20131791455				SEC06-T12S-R05W
AMC 423974	B244	20131791456				SEC06-T12S-R05W
AMC 423975	B245	20131791457				SEC06-T12S-R05W
AMC 423976	B246	20131791458				SEC06-T12S-R05W
AMC 423977	DAS-001	20131791512				SEC05-T12S-R05W
AMC 423978	DAS-002	20131791513				SEC05-T12S-R05W
AMC 423979	DAS-003	20131791514				SEC05-T12S-R05W
AMC 423980	DAS-004	20131791515				SEC05-T12S-R05W
AMC 423981	DAS-005	20131791516				SEC05-T12S-R05W
AMC 423982	DAS-006	20131791517				SEC05-T12S-R05W

Date: 10/30/2017

EXHIBIT A

County: Pima

State: AZ

<u>BLM Serial #</u>	<u>Claim Name</u>	<u>Original Recording</u>		<u>Amended Recording</u>		<u>Location</u>
		<u>Recording #</u>	<u>Page #</u>	<u>Recording #</u>	<u>Page #</u>	
AMC 423983	DAS-007	20131791518				SEC05-T12S-R05W
AMC 423984	DAS-008	20131791519				SEC05-T12S-R05W
AMC 423985	DAS-009	20131791520				SEC05-T12S-R05W
AMC 423986	DAS-010	20131791521				SEC05-T12S-R05W
AMC 423987	DAS-011	20131791522				SEC05-T12S-R05W
AMC 423988	DAS-012	20131791523				SEC05-T12S-R05W
AMC 423989	DAS-013	20131791524				SEC05-T12S-R05W
AMC 423990	DAS-014	20131791525				SEC05-T12S-R05W
AMC 423991	DAS-015	20131791526				SEC05-T12S-R05W
AMC 423992	DAS-016	20131791527				SEC05-T12S-R05W
AMC 423993	DAS-017	20131791528				SEC05-T12S-R05W
AMC 423994	DAS-018	20131791529				SEC05-T12S-R05W
AMC 423995	DAS-019	20131791530				SEC05-T12S-R05W
AMC 423996	DAS-020	20131791531				SEC05-T12S-R05W
AMC 423997	DAS-021	20131791532				SEC05-T12S-R05W
AMC 423998	DAS-022	20131791533				SEC05-T12S-R05W
AMC 423999	DAS-023	20131791534				SEC05-T12S-R05W
AMC 424000	DAS-024	20131791535				SEC05-T12S-R05W
AMC 424001	DAS-025	20131791536				SEC05-T12S-R05W
AMC 424002	DAS-026	20131791537				SEC05-T12S-R05W
AMC 424003	DAS-027	20131791538				SEC05-T12S-R05W
AMC 424004	DAS-028	20131791539				SEC05-T12S-R05W
AMC 424005	DAS-029	20131791540				SEC05-T12S-R05W
AMC 424006	DAS-030	20131791541				SEC05-T12S-R05W
AMC 424007	DAS-031	20131791542				SEC05-T12S-R05W
AMC 424008	DAS-032	20131791543				SEC05-T12S-R05W
AMC 424009	DAS-033	20131791544				SEC05-T12S-R05W
AMC 424010	DAS-034	20131791545				SEC05-T12S-R05W
AMC 424011	DAS-035	20131791546				SEC05-T12S-R05W
AMC 424012	DAS-036	20131791547				SEC05-T12S-R05W
AMC 424013	DAS-037	20131791548				SEC05-T12S-R05W
AMC 424014	DAS-038	20131791549				SEC05-T12S-R05W
AMC 424015	DAS-039	20131791550				SEC05-T12S-R05W
AMC 424016	DAS-040	20131791551				SEC05-T12S-R05W
AMC 424017	DAS-041	20131791552				SEC05-T12S-R05W
AMC 424018	DAS-042	20131791553				SEC05-T12S-R05W
AMC 424019	DAS-043	20131791554				SEC05-T12S-R05W
AMC 424020	DAS-044	20131791555				SEC05-T12S-R05W

Date: 10/30/2017

EXHIBIT A

County: Pima

State: AZ

BLM Serial #	Claim Name	Original Recording		Amended Recording		Location
		Recording #	Page #	Recording #	Page #	
AMC 424021	DAS-045	20131791556				SEC05-T12S-R05W
AMC 424022	DAS-046	20131791557				SEC05-T12S-R05W
AMC 424023	DAS-047	20131791558				SEC05-T12S-R05W
AMC 424024	DAS-048	20131791559				SEC05-T12S-R05W
AMC 424025	DAS-049	20131791560				SEC08-T12S-R05W
AMC 424026	DAS-050	20131791561				SEC08-T12S-R05W
AMC 424027	DAS-051	20131791562				SEC08-T12S-R05W
AMC 424028	DAS-052	20131791563				SEC08-T12S-R05W
AMC 424029	DAS-053	20131791564				SEC08-T12S-R05W
AMC 424030	DAS-054	20131791565				SEC08-T12S-R05W
AMC 424031	DAS-055	20131791566				SEC08-T12S-R05W
AMC 424032	DAS-056	20131791567				SEC08-T12S-R05W
AMC 424033	DAS-057	20131791568				SEC08-T12S-R05W
AMC 424034	DAS-058	20131791569				SEC08-T12S-R05W
AMC 424035	DAS-059	20131791570				SEC08-T12S-R05W
AMC 424036	DAS-060	20131791571				SEC08-T12S-R05W
AMC 424037	DAS-061	20131791572				SEC08-T12S-R05W
AMC 424038	DAS-062	20131791573				SEC08-T12S-R05W
AMC 424039	DAS-063	20131791574				SEC08-T12S-R05W
AMC 424040	DAS-064	20131791575				SEC08-T12S-R05W
AMC 424041	DAS-065	20131791576				SEC08-T12S-R05W
AMC 424042	DAS-066	20131791577				SEC08-T12S-R05W
AMC 424043	DAS-067	20131791578				SEC08-T12S-R05W
AMC 424044	DAS-068	20131791579				SEC08-T12S-R05W
AMC 424045	DAS-069	20131791580				SEC08-T12S-R05W
AMC 424046	DAS-070	20131791581				SEC08-T12S-R05W
AMC 424047	DAS-071	20131791582				SEC08-T12S-R05W
AMC 424048	DAS-072	20131791583				SEC08-T12S-R05W
AMC 424049	DAS-073	20131791584				SEC08-T12S-R05W
AMC 424050	DAS-074	20131791585				SEC08-T12S-R05W
AMC 424051	DAS-075	20131791586				SEC08-T12S-R05W
AMC 424052	DAS-076	20131791587				SEC08-T12S-R05W
AMC 424053	DAS-077	20131791588				SEC08-T12S-R05W
AMC 424054	DAS-078	20131791589				SEC08-T12S-R05W
AMC 424055	DAS-079	20131791590				SEC08-T12S-R05W
AMC 424056	DAS-080	20131791591				SEC08-T12S-R05W
AMC 424057	DAS-081	20131791592				SEC08-T12S-R05W
AMC 424058	DAS-082	20131791593				SEC08-T12S-R05W

FILED
 IN THE
 OFFICE OF THE
 COUNTY CLERK
 OF PIMA
 COUNTY,
 ARIZONA
 10/30/2017

EXHIBIT A

County: Pima

State: AZ

<u>BLM Serial #</u>	<u>Claim Name</u>	<u>Original Recording</u>		<u>Amended Recording</u>		<u>Location</u>
		<u>Recording #</u>	<u>Page #</u>	<u>Recording #</u>	<u>Page #</u>	
AMC 424059	DAS-083	20131791594				SEC08-T12S-R05W
AMC 424060	DAS-084	20131791595				SEC08-T12S-R05W
AMC 424061	DAS-085	20131791596				SEC08-T12S-R05W
AMC 424062	DAS-086	20131791597				SEC08-T12S-R05W
AMC 424063	DAS-087	20131791598				SEC08-T12S-R05W
AMC 424064	DAS-088	20131791599				SEC08-T12S-R05W
AMC 424065	DAS-089	20131791600				SEC08-T12S-R05W
AMC 424066	DAS-090	20131791601				SEC08-T12S-R05W
AMC 424067	DAS-091	20131791602				SEC08-T12S-R05W
AMC 424068	DAS-092	20131791603				SEC09-T12S-R05W
AMC 424069	DAS-093	20131791604				SEC08-T12S-R05W
AMC 424070	DAS-094	20131791605				SEC08-T12S-R05W
AMC 424071	DAS-095	20131791606				SEC08-T12S-R05W
AMC 424072	DAS-096	20131791607				SEC08-T12S-R05W
AMC 424073	DAS-097	20131791608				SEC08-T12S-R05W
AMC 424074	DAS-098	20131791609				SEC08-T12S-R05W
AMC 424075	DAS-099	20131791610				SEC08-T12S-R05W
AMC 424076	DAS-100	20131791611				SEC08-T12S-R05W
AMC 424077	DAS-101	20131791612				SEC08-T12S-R05W
AMC 424078	DAS-102	20131791613				SEC08-T12S-R05W
AMC 424079	DAS-103	20131791614				SEC17-T12S-R05W
AMC 424080	DAS-104	20131791615				SEC17-T12S-R05W
AMC 424081	DAS-105	20131791616				SEC17-T12S-R05W
AMC 424082	DAS-106	20131791617				SEC17-T12S-R05W
AMC 424083	DAS-107	20131791618				SEC17-T12S-R05W
AMC 424084	DAS-108	20131791619				SEC17-T12S-R05W
AMC 424085	DAS-109	20131791620				SEC17-T12S-R05W
AMC 424086	DAS-110	20131791621				SEC17-T12S-R05W
AMC 424087	DAS-111	20131791622				SEC17-T12S-R05W
AMC 424088	DAS-112	20131791623				SEC17-T12S-R05W
AMC 424089	DAS-113	20131791624				SEC16-T12S-R05W
AMC 424090	DAS-114	20131791625				SEC16-T12S-R05W
AMC 424091	DAS-115	20131791626				SEC17-T12S-R05W
AMC 424092	DAS-116	20131791627				SEC17-T12S-R05W
AMC 424093	DAS-117	20131791628				SEC17-T12S-R05W
AMC 424094	DAS-118	20131791629				SEC17-T12S-R05W
AMC 424095	DAS-119	20131791630				SEC17-T12S-R05W
AMC 424096	DAS-120	20131791631				SEC17-T12S-R05W

PHOENIX, ARIZONA
 REC'D
 10/30/2017

EXHIBIT A

County: Pima

State: AZ

BLM Serial #	Claim Name	Original Recording		Amended Recording		Location
		Recording #	Page #	Recording #	Page #	
AMC 424097	DAS-121	20131791632				SEC17-T12S-R05W
AMC 424098	DAS-122	20131791633				SEC17-T12S-R05W
AMC 424099	DAS-123	20131791634				SEC17-T12S-R05W
AMC 424100	DAS-124	20131791635				SEC17-T12S-R05W
AMC 424101	DAS-125	20131791636				SEC17-T12S-R05W
AMC 424102	DAS-126	20131791637				SEC17-T12S-R05W
AMC 424103	DAS-127	20131791638				SEC17-T12S-R05W
AMC 424104	DAS-128	20131791639				SEC17-T12S-R05W
AMC 424105	DAS-129	20131791640				SEC17-T12S-R05W
AMC 424106	DAS-130	20131791641				SEC17-T12S-R05W
AMC 424107	DAS-131	20131791642				SEC17-T12S-R05W
AMC 424108	DAS-132	20131791643				SEC17-T12S-R05W
AMC 424109	DAS-133	20131791644				SEC17-T12S-R05W
AMC 424110	DAS-134	20131791645				SEC17-T12S-R05W
AMC 424111	DAS-135	20131791646				SEC16-T12S-R05W
AMC 424112	DAS-136	20131791647				SEC16-T12S-R05W
AMC 424113	DAS-137	20131791648				SEC17-T12S-R05W
AMC 424114	DAS-138	20131791649				SEC17-T12S-R05W
AMC 424115	DAS-139	20131791650				SEC17-T12S-R05W
AMC 424116	DAS-140	20131791651				SEC17-T12S-R05W
AMC 424117	DAS-141	20131791652				SEC17-T12S-R05W
AMC 424118	DAS-142	20131791653				SEC17-T12S-R05W
AMC 424119	DAS-143	20131791654				SEC17-T12S-R05W
AMC 424120	DAS-144	20131791655				SEC17-T12S-R05W
AMC 424121	DAS-145	20131791656				SEC17-T12S-R05W
AMC 424122	DAS-146	20131791657				SEC17-T12S-R05W
AMC 424123	DAS-147	20131791658				SEC17-T12S-R05W
AMC 424124	DAS-148	20131791659				SEC17-T12S-R05W
AMC 424125	DAS-149	20131791660				SEC17-T12S-R05W
AMC 424126	DAS-150	20131791661				SEC17-T12S-R05W
AMC 424127	DAS-151	20131791662				SEC17-T12S-R05W
AMC 424128	DAS-152	20131791663				SEC17-T12S-R05W
AMC 424129	DAS-153	20131791664				SEC17-T12S-R05W
AMC 424130	DAS-154	20131791665				SEC17-T12S-R05W
AMC 424131	DAS-155	20131791666				SEC17-T12S-R05W
AMC 424132	DAS-156	20131791667				SEC17-T12S-R05W
AMC 424133	DAS-157	20131791668				SEC16-T12S-R05W
AMC 424134	DAS-158	20131791669				SEC16-T12S-R05W

Date: 10/30/2017

EXHIBIT A

County: Pima

State: AZ

<u>BLM Serial #</u>	<u>Claim Name</u>	<u>Original Recording</u>		<u>Amended Recording</u>		<u>Location</u>
		<u>Recording #</u>	<u>Page #</u>	<u>Recording #</u>	<u>Page #</u>	
AMC 424135	DAS-159	20131791670				SEC17-T12S-R05W
AMC 424136	DAS-160	20131791671				SEC17-T12S-R05W
AMC 424137	DAS-161	20131791672				SEC17-T12S-R05W
AMC 424138	DAS-162	20131791673				SEC17-T12S-R05W
AMC 424139	DAS-163	20131791674				SEC17-T12S-R05W
AMC 424140	DAS-164	20131791675				SEC17-T12S-R05W
AMC 424141	DAS-165	20131791676				SEC17-T12S-R05W
AMC 424142	DAS-166	20131791677				SEC17-T12S-R05W
AMC 424143	DAS-167	20131791678				SEC17-T12S-R05W
AMC 424144	DAS-168	20131791679				SEC17-T12S-R05W
AMC 424145	DAS-169	20131791680				SEC17-T12S-R05W
AMC 424146	DAS-170	20131791681				SEC17-T12S-R05W
AMC 424147	DAS-171	20131791682				SEC17-T12S-R05W
AMC 424148	DAS-172	20131791683				SEC17-T12S-R05W
AMC 424149	DAS-173	20131791684				SEC17-T12S-R05W
AMC 424150	DAS-174	20131791685				SEC17-T12S-R05W
AMC 424151	DAS-175	20131791686				SEC17-T12S-R05W
AMC 424152	DAS-176	20131791687				SEC17-T12S-R05W
AMC 424153	DAS-177	20131791688				SEC17-T12S-R05W
AMC 424154	DAS-178	20131791689				SEC17-T12S-R05W
AMC 424155	DAS-179	20131791690				SEC16-T12S-R05W
AMC 424156	DAS-180	20131791691				SEC16-T12S-R05W
AMC 424157	DAS-181	20131791692				SEC17-T12S-R05W
AMC 424158	DAS-182	20131791693				SEC17-T12S-R05W
AMC 424159	DAS-183	20131791694				SEC17-T12S-R05W
AMC 424160	DAS-184	20131791695				SEC17-T12S-R05W
AMC 424161	DAS-185	20131791696				SEC17-T12S-R05W
AMC 424162	DAS-186	20131791697				SEC17-T12S-R05W
AMC 424163	DAS-187	20131791698				SEC17-T12S-R05W
AMC 424164	DAS-188	20131791699				SEC17-T12S-R05W
AMC 424165	DAS-189	20131791700				SEC17-T12S-R05W
AMC 424166	DAS-190	20131791701				SEC17-T12S-R05W
AMC 424167	DAS-191	20131791702				SEC01-T12S-R06W
AMC 424168	DAS-192	20131791703				SEC01-T12S-R06W
AMC 424169	DAS-193	20131791704				SEC01-T12S-R06W
AMC 424170	DAS-194	20131791705				SEC01-T12S-R06W
AMC 424171	DAS-195	20131791706				SEC01-T12S-R06W
AMC 424172	DAS-196	20131791707				SEC01-T12S-R06W

Date: 10/30/2017

EXHIBIT A

County: Pima

State: AZ

<u>BLM Serial #</u>	<u>Claim Name</u>	<u>Original Recording</u>		<u>Amended Recording</u>		<u>Location</u>
		<u>Recording #</u>	<u>Page #</u>	<u>Recording #</u>	<u>Page #</u>	
AMC 424173	DAS-197	20131791708				SEC01-T12S-R06W
AMC 424174	DAS-198	20131791709				SEC01-T12S-R06W
AMC 424175	DAS-199	20131791710				SEC01-T12S-R06W
AMC 424176	DAS-200	20131791711				SEC01-T12S-R06W
AMC 424177	DAS-201	20131791712				SEC01-T12S-R06W
AMC 424178	DAS-202	20131791713				SEC01-T12S-R06W
AMC 424179	DAS-203	20131791714				SEC01-T12S-R06W
AMC 424180	DAS-204	20131791715				SEC01-T12S-R06W
AMC 424181	DAS-205	20131791716				SEC01-T12S-R06W
AMC 424182	DAS-206	20131791717				SEC01-T12S-R06W
AMC 424183	DAS-207	20131791718				SEC01-T12S-R06W
AMC 424184	DAS-208	20131791719				SEC01-T12S-R06W
AMC 424185	DAS-209	20131791720				SEC01-T12S-R06W
AMC 424186	DAS-210	20131791721				SEC01-T12S-R06W
AMC 424187	DAS-211	20131791722				SEC01-T12S-R06W
AMC 424188	DAS-212	20131791723				SEC01-T12S-R06W
AMC 424189	DAS-213	20131791724				SEC01-T12S-R06W
AMC 424190	DAS-214	20131791725				SEC01-T12S-R06W
AMC 424191	DAS-215	20131791726				SEC01-T12S-R06W
AMC 424192	DAS-216	20131791727				SEC01-T12S-R06W
AMC 424193	DAS-217	20131791728				SEC01-T12S-R06W
AMC 424194	DAS-218	20131791729				SEC01-T12S-R06W
AMC 424195	DAS-219	20131791730				SEC01-T12S-R06W
AMC 424196	DAS-220	20131791731				SEC01-T12S-R06W
AMC 424197	DAS-221	20131791732				SEC01-T12S-R06W
AMC 424198	DAS-222	20131791733				SEC01-T12S-R06W
AMC 424199	DAS-223	20131791734				SEC01-T12S-R06W
AMC 424200	DAS-224	20131791735				SEC01-T12S-R06W
AMC 424201	DAS-225	20131791736				SEC01-T12S-R06W
AMC 424202	DAS-226	20131791737				SEC01-T12S-R06W
AMC 424203	DAS-227	20131791738				SEC01-T12S-R06W
AMC 424204	DAS-228	20131791739				SEC01-T12S-R06W
AMC 424205	DAS-229	20131791740				SEC01-T12S-R06W
AMC 424206	DAS-230	20131791741				SEC01-T12S-R06W
AMC 424207	DAS-231	20131791742				SEC01-T12S-R06W
AMC 424208	DAS-232	20131791743				SEC01-T12S-R06W
AMC 424209	DAS-233	20131791744				SEC01-T12S-R06W
AMC 424210	DAS-234	20131791745				SEC01-T12S-R06W

Date: 10/30/2017

EXHIBIT A

County: Pima

State: AZ

<u>BLM Serial #</u>	<u>Claim Name</u>	<u>Original Recording</u>		<u>Amended Recording</u>		<u>Location</u>
		<u>Recording #</u>	<u>Page #</u>	<u>Recording #</u>	<u>Page #</u>	
AMC 424211	DAS-235	20131791746				SEC01-T12S-R06W
AMC 424212	DAS-236	20131791747				SEC01-T12S-R06W
AMC 424213	DAS-237	20131791748				SEC01-T12S-R06W
AMC 424214	DAS-238	20131791749				SEC01-T12S-R06W
AMC 424215	DAS-239	20131791750				SEC11-T12S-R06W
AMC 424216	DAS-240	20131791751				SEC11-T12S-R06W
AMC 424217	DAS-241	20131791752				SEC11-T12S-R06W
AMC 424218	DAS-242	20131791753				SEC11-T12S-R06W
AMC 424219	DAS-243	20131791754				SEC11-T12S-R06W
AMC 424220	DAS-244	20131791755				SEC11-T12S-R06W
AMC 424221	DAS-245	20131791756				SEC11-T12S-R06W
AMC 424222	DAS-246	20131791757				SEC12-T12S-R06W
AMC 424223	DAS-247	20131791758				SEC12-T12S-R06W
AMC 424224	DAS-248	20131791759				SEC12-T12S-R06W
AMC 424225	DAS-249	20131791760				SEC12-T12S-R06W
AMC 424226	DAS-250	20131791761				SEC12-T12S-R06W
AMC 424227	DAS-251	20131791762				SEC12-T12S-R06W
AMC 424228	DAS-252	20131791763				SEC12-T12S-R06W
AMC 424229	DAS-253	20131791764				SEC12-T12S-R06W
AMC 424230	DAS-254	20131791765				SEC12-T12S-R06W
AMC 424231	DAS-255	20131791766				SEC12-T12S-R06W
AMC 424232	DAS-256	20131791767				SEC12-T12S-R06W
AMC 424233	DAS-257	20131791768				SEC12-T12S-R06W
AMC 424234	DAS-258	20131791769				SEC11-T12S-R06W
AMC 424235	DAS-259	20131791770				SEC11-T12S-R06W
AMC 424236	DAS-260	20131791771				SEC11-T12S-R06W
AMC 424237	DAS-261	20131791772				SEC11-T12S-R06W
AMC 424238	DAS-262	20131791773				SEC11-T12S-R06W
AMC 424239	DAS-263	20131791774				SEC11-T12S-R06W
AMC 424240	DAS-264	20131791775				SEC11-T12S-R06W
AMC 424241	DAS-265	20131791776				SEC11-T12S-R06W
AMC 424242	DAS-266	20131791777				SEC11-T12S-R06W
AMC 424243	DAS-267	20131791778				SEC11-T12S-R06W
AMC 424244	DAS-268	20131791779				SEC11-T12S-R06W
AMC 424245	DAS-269	20131791780				SEC11-T12S-R06W
AMC 424246	DAS-270	20131791781				SEC11-T12S-R06W
AMC 424247	DAS-271	20131791782				SEC11-T12S-R06W
AMC 424248	DAS-272	20131791783				SEC12-T12S-R06W

Date: 10/30/2017

EXHIBIT A

County: Pima

State: AZ

BLM Serial #	Claim Name	Original Recording		Amended Recording		Location
		Recording #	Page #	Recording #	Page #	
AMC 424249	DAS-273	20131791784				SEC12-T12S-R06W
AMC 424250	DAS-274	20131791785				SEC12-T12S-R06W
AMC 424251	DAS-275	20131791786				SEC12-T12S-R06W
AMC 424252	DAS-276	20131791787				SEC12-T12S-R06W
AMC 424253	DAS-277	20131791788				SEC12-T12S-R06W
AMC 424254	DAS-278	20131791789				SEC12-T12S-R06W
AMC 424255	DAS-279	20131791790				SEC12-T12S-R06W
AMC 424256	DAS-280	20131791791				SEC12-T12S-R06W
AMC 424257	DAS-281	20131791792				SEC12-T12S-R06W
AMC 424258	DAS-282	20131791793				SEC12-T12S-R06W
AMC 424259	DAS-283	20131791794				SEC12-T12S-R06W
AMC 424260	DAS-284	20131791795				SEC11-T12S-R06W
AMC 424261	DAS-285	20131791796				SEC11-T12S-R06W
AMC 424262	DAS-286	20131791797				SEC11-T12S-R06W
AMC 424263	DAS-287	20131791798				SEC11-T12S-R06W
AMC 424264	DAS-288	20131791799				SEC11-T12S-R06W
AMC 424265	DAS-289	20131791800				SEC11-T12S-R06W
AMC 424266	DAS-290	20131791801				SEC11-T12S-R06W
AMC 424267	DAS-291	20131791802				SEC11-T12S-R06W
AMC 424268	DAS-292	20131791803				SEC11-T12S-R06W
AMC 424269	DAS-293	20131791804				SEC11-T12S-R06W
AMC 424270	DAS-294	20131791805				SEC11-T12S-R06W
AMC 424271	DAS-295	20131791806				SEC11-T12S-R06W
AMC 424272	DAS-296	20131791807				SEC11-T12S-R06W
AMC 424273	DAS-297	20131791808				SEC11-T12S-R06W
AMC 424274	DAS-298	20131791809				SEC12-T12S-R06W
AMC 424275	DAS-299	20131791810				SEC12-T12S-R06W
AMC 424276	DAS-300	20131791811				SEC12-T12S-R06W
AMC 424277	DAS-301	20131791812				SEC12-T12S-R06W
AMC 424278	DAS-302	20131791813				SEC12-T12S-R06W
AMC 424279	DAS-303	20131791814				SEC12-T12S-R06W
AMC 424280	DAS-304	20131791815				SEC11-T12S-R06W
AMC 424281	DAS-305	20131791816				SEC11-T12S-R06W
AMC 424282	DAS-306	20131791817				SEC11-T12S-R06W
AMC 424283	DAS-307	20131791818				SEC11-T12S-R06W
AMC 424284	DAS-308	20131791819				SEC11-T12S-R06W
AMC 424285	DAS-309	20131791820				SEC11-T12S-R06W
AMC 424286	DAS-310	20131791821				SEC11-T12S-R06W

PHOENIX, ARIZONA

Date: 10/30/2017

Page 21

EXHIBIT A

County: Pima

State: AZ

<u>BLM Serial #</u>	<u>Claim Name</u>	<u>Original Recording</u>		<u>Amended Recording</u>		<u>Location</u>
		<u>Recording #</u>	<u>Page #</u>	<u>Recording #</u>	<u>Page #</u>	
AMC 424287	DAS-311	20131791822				SEC11-T12S-R06W
AMC 424288	DAS-312	20131791823				SEC11-T12S-R06W
AMC 424289	DAS-313	20131791824				SEC11-T12S-R06W
AMC 424290	DAS-314	20131791825				SEC11-T12S-R06W
AMC 424291	DAS-315	20131791826				SEC11-T12S-R06W
AMC 424292	DAS-316	20131791827				SEC11-T12S-R06W
AMC 424293	DAS-317	20131791828				SEC11-T12S-R06W
AMC 424294	DAS-318	20131791829				SEC11-T12S-R06W
AMC 425603	Darby 1111	20133500726				SEC29-T12S-R05W
AMC 425604	Darby 1112	20133500727				SEC29-T12S-R05W
AMC 425605	Darby 1113	20133500728				SEC29-T12S-R05W
AMC 425606	Darby 1114	20133500729				SEC29-T12S-R05W
AMC 425607	Darby 1115	20133500730				SEC29-T12S-R05W
AMC 425608	Darby 1116	20133500731				SEC29-T12S-R05W
AMC 425609	Darby 1117	20133500732				SEC29-T12S-R05W
AMC 425610	Darby 1118	20133500733				SEC29-T12S-R05W
AMC 425611	Darby 1119	20133500734				SEC29-T12S-R05W
AMC 425612	Darby 1120	20133500735				SEC29-T12S-R05W
AMC 425613	Darby 1121	20133500736				SEC29-T12S-R05W
AMC 425614	Darby 1122	20133500737				SEC29-T12S-R05W
AMC 425615	Darby 1123	20133500738				SEC29-T12S-R05W
AMC 425616	Darby 1124	20133500739				SEC29-T12S-R05W
AMC 425617	Darby 1125	20133500740				SEC29-T12S-R05W
AMC 425618	Darby 1137	20133500741				SEC29-T12S-R05W
AMC 425619	Darby 1138	20133500742				SEC29-T12S-R05W
AMC 425620	Darby 1139	20133500743				SEC29-T12S-R05W
AMC 425621	Darby 1140	20133500744				SEC29-T12S-R05W
AMC 425622	Darby 1141	20133500745				SEC29-T12S-R05W
AMC 425623	Darby 1142	20133500746				SEC29-T12S-R05W
AMC 425624	Darby 1143	20133500747				SEC29-T12S-R05W
AMC 425625	Darby 1144	20133500748				SEC29-T12S-R05W
AMC 425626	Darby 1145	20133500749				SEC29-T12S-R05W
AMC 425627	Darby 1146	20133500750				SEC29-T12S-R05W
AMC 425628	Darby 1147	20133500751				SEC29-T12S-R05W
AMC 425629	Darby 1148	20133500752				SEC29-T12S-R05W
AMC 425630	Darby 1149	20133500753				SEC29-T12S-R05W
AMC 425631	Darby 1150	20133500754				SEC29-T12S-R05W
AMC 425632	Darby 1151	20133500755				SEC29-T12S-R05W

PUBLIC RECORDS DIVISION
 PHOENIX, ARIZONA
 2016 APR 19 10:56 AM

EXHIBIT A

County: Pima

State: AZ

<u>BLM Serial #</u>	<u>Claim Name</u>	<u>Original Recording</u>		<u>Amended Recording</u>		<u>Location</u>
		<u>Recording #</u>	<u>Page #</u>	<u>Recording #</u>	<u>Page #</u>	
AMC 425633	Darby 1163	20133500756				SEC29-T12S-R05W
AMC 425634	Darby 1164	20133500757				SEC29-T12S-R05W
AMC 425635	Darby 1165	20133500758				SEC29-T12S-R05W
AMC 425636	Darby 1166	20133500759				SEC29-T12S-R05W
AMC 425637	Darby 1167	20133500760				SEC29-T12S-R05W
AMC 425638	Darby 1168	20133500761				SEC29-T12S-R05W
AMC 425639	Darby 1169	20133500762				SEC29-T12S-R05W
AMC 425640	Darby 1170	20133500763				SEC29-T12S-R05W
AMC 425641	Darby 1171	20133500764				SEC29-T12S-R05W
AMC 425642	Darby 1172	20133500765				SEC29-T12S-R05W
AMC 425643	Darby 1173	20133500766				SEC29-T12S-R05W
AMC 425644	Darby 1174	20133500767				SEC29-T12S-R05W
AMC 425645	Darby 1175	20133500768				SEC29-T12S-R05W
AMC 425646	Darby 1176	20133500769				SEC29-T12S-R05W
AMC 425647	Darby 1177	20133500770				SEC29-T12S-R05W
AMC 425648	Darby 1189	20133500771				SEC29-T12S-R05W
AMC 425649	Darby 1190	20133500772				SEC29-T12S-R05W
AMC 425650	Darby 1191	20133500773				SEC29-T12S-R05W
AMC 425651	Darby 1192	20133500774				SEC29-T12S-R05W
AMC 425652	Darby 1193	20133500775				SEC29-T12S-R05W
AMC 425653	Darby 1194	20133500776				SEC29-T12S-R05W
AMC 425654	Darby 1195	20133500777				SEC29-T12S-R05W
AMC 425655	Darby 1196	20133500778				SEC29-T12S-R05W
AMC 425656	Darby 1197	20133500779				SEC29-T12S-R05W
AMC 425657	Darby 1198	20133500780				SEC29-T12S-R05W
AMC 425658	Darby 1199	20133500781				SEC29-T12S-R05W
AMC 425659	Darby 1200	20133500782				SEC29-T12S-R05W
AMC 425660	Darby 1201	20133500783				SEC29-T12S-R05W
AMC 425661	Darby 1202	20133500784				SEC29-T12S-R05W
AMC 425662	Darby 1203	20133500785				SEC29-T12S-R05W
AMC 425663	Darby 1215	20133500786				SEC20-T12S-R05W
AMC 425664	Darby 1216	20133500787				SEC20-T12S-R05W
AMC 425665	Darby 1217	20133500788				SEC20-T12S-R05W
AMC 425666	Darby 1218	20133500789				SEC20-T12S-R05W
AMC 425667	Darby 1219	20133500790				SEC20-T12S-R05W
AMC 425668	Darby 1220	20133500791				SEC20-T12S-R05W
AMC 425669	Darby 1221	20133500792				SEC20-T12S-R05W
AMC 425670	Darby 1222	20133500793				SEC20-T12S-R05W

Date: 10/30/2017

EXHIBIT A

County: Pima

State: AZ

<u>BLM Serial #</u>	<u>Claim Name</u>	<u>Original Recording</u>		<u>Amended Recording</u>		<u>Location</u>
		<u>Recording #</u>	<u>Page #</u>	<u>Recording #</u>	<u>Page #</u>	
AMC 425671	Darby 1223	20133500794				SEC20-T12S-R05W
AMC 425672	Darby 1224	20133500795				SEC20-T12S-R05W
AMC 425673	Darby 1225	20133500796				SEC20-T12S-R05W
AMC 425674	Darby 1226	20133500797				SEC20-T12S-R05W
AMC 425675	Darby 1227	20133500798				SEC20-T12S-R05W
AMC 425676	Darby 1228	20133500799				SEC20-T12S-R05W
AMC 425677	Darby 1229	20133500800				SEC20-T12S-R05W
AMC 425678	Darby 1100	20133500612				SEC30-T12S-R05W
AMC 425679	Darby 1101	20133500611				SEC30-T12S-R05W
AMC 425680	Darby 1102	20133500613				SEC30-T12S-R05W
AMC 425681	Darby 1103	20133500614				SEC30-T12S-R05W
AMC 425682	Darby 1104	20133500615				SEC30-T12S-R05W
AMC 425683	Darby 1105	20133500616				SEC30-T12S-R05W
AMC 425684	Darby 1106	20133500617				SEC30-T12S-R05W
AMC 425685	Darby 1107	20133500618				SEC30-T12S-R05W
AMC 425686	Darby 1108	20133500619				SEC30-T12S-R05W
AMC 425687	Darby 1109	20133500620				SEC30-T12S-R05W
AMC 425688	Darby 1110	20133500621				SEC30-T12S-R05W
AMC 425689	Darby 1126	20133500622				SEC30-T12S-R05W
AMC 425690	Darby 1127	20133500623				SEC30-T12S-R05W
AMC 425691	Darby 1128	20133500624				SEC30-T12S-R05W
AMC 425692	Darby 1129	20133500625				SEC30-T12S-R05W
AMC 425693	Darby 1130	20133500626				SEC30-T12S-R05W
AMC 425694	Darby 1131	20133500627				SEC30-T12S-R05W
AMC 425695	Darby 1132	20133500628				SEC30-T12S-R05W
AMC 425696	Darby 1133	20133500629				SEC30-T12S-R05W
AMC 425697	Darby 1134	20133500630				SEC30-T12S-R05W
AMC 425698	Darby 1135	20133500631				SEC30-T12S-R05W
AMC 425699	Darby 1136	20133500632				SEC30-T12S-R05W
AMC 425700	Darby 1152	20133500633				SEC30-T12S-R05W
AMC 425701	Darby 1153	20133500634				SEC30-T12S-R05W
AMC 425702	Darby 1154	20133500635				SEC30-T12S-R05W
AMC 425703	Darby 1155	20133500636				SEC30-T12S-R05W
AMC 425704	Darby 1156	20133500637				SEC30-T12S-R05W
AMC 425705	Darby 1157	20133500638				SEC30-T12S-R05W
AMC 425706	Darby 1158	20133500639				SEC30-T12S-R05W
AMC 425707	Darby 1159	20133500640				SEC30-T12S-R05W
AMC 425708	Darby 1160	20133500641				SEC30-T12S-R05W

PHOENIX, ARIZONA
 COUNTY OF PIMA
 DEPARTMENT OF
 LAND MANAGEMENT
 RECORDS SECTION
 10/30/2017

EXHIBIT A

County: Pima

State: AZ

<u>BLM Serial #</u>	<u>Claim Name</u>	<u>Original Recording</u>		<u>Amended Recording</u>		<u>Location</u>
		<u>Recording #</u>	<u>Page #</u>	<u>Recording #</u>	<u>Page #</u>	
AMC 425709	Darby 1161	20133500642				SEC30-T12S-R05W
AMC 425710	Darby 1162	20133500643				SEC30-T12S-R05W
AMC 425711	Darby 1178	20133500644				SEC30-T12S-R05W
AMC 425712	Darby 1179	20133500645				SEC30-T12S-R05W
AMC 425713	Darby 1180	20133500646				SEC30-T12S-R05W
AMC 425714	Darby 1181	20133500647				SEC30-T12S-R05W
AMC 425715	Darby 1182	20133500648				SEC30-T12S-R05W
AMC 425716	Darby 1183	20133500649				SEC30-T12S-R05W
AMC 425717	Darby 1184	20133500650				SEC30-T12S-R05W
AMC 425718	Darby 1185	20133500651				SEC30-T12S-R05W
AMC 425719	Darby 1186	20133500652				SEC30-T12S-R05W
AMC 425720	Darby 1187	20133500653				SEC30-T12S-R05W
AMC 425721	Darby 1188	20133500654				SEC30-T12S-R05W
AMC 425722	Darby 1204	20133500655				SEC19-T12S-R05W
AMC 425723	Darby 1205	20133500656				SEC19-T12S-R05W
AMC 425724	Darby 1206	20133500657				SEC19-T12S-R05W
AMC 425725	Darby 1207	20133500658				SEC19-T12S-R05W
AMC 425726	Darby 1208	20133500659				SEC19-T12S-R05W
AMC 425727	Darby 1209	20133500660				SEC19-T12S-R05W
AMC 425728	Darby 1210	20133500661				SEC19-T12S-R05W
AMC 425729	Darby 1211	20133500662				SEC19-T12S-R05W
AMC 425730	Darby 1212	20133500663				SEC19-T12S-R05W
AMC 425731	Darby 1213	20133500664				SEC19-T12S-R05W
AMC 425732	Darby 1214	20133500665				SEC19-T12S-R05W
AMC 425733	Darby 1230	20133500666				SEC19-T12S-R05W
AMC 425734	Darby 1231	20133500667				SEC19-T12S-R05W
AMC 425735	Darby 1232	20133500668				SEC19-T12S-R05W
AMC 425736	Darby 1233	20133500669				SEC19-T12S-R05W
AMC 425737	Darby 1234	20133500670				SEC19-T12S-R05W
AMC 425738	Darby 1235	20133500671				SEC19-T12S-R05W
AMC 425739	Darby 1236	20133500672				SEC19-T12S-R05W
AMC 425740	Darby 1237	20133500673				SEC19-T12S-R05W
AMC 425741	Darby 1238	20133500674				SEC19-T12S-R05W
AMC 425742	Darby 1239	20133500675				SEC19-T12S-R05W
AMC 425743	Darby 1240	20133500676				SEC19-T12S-R05W
AMC 425744	Darby 1256	20133500677				SEC19-T12S-R05W
AMC 425745	Darby 1257	20133500678				SEC19-T12S-R05W
AMC 425746	Darby 1258	20133500679				SEC19-T12S-R05W

Date: 10/30/2017

EXHIBIT A

County: Pima

State: AZ

BLM Serial #	Claim Name	Original Recording		Amended Recording		Location
		Recording #	Page #	Recording #	Page #	
AMC 425747	Darby 1259	20133500680				SEC19-T12S-R05W
AMC 425748	Darby 1260	20133500681				SEC19-T12S-R05W
AMC 425749	Darby 1261	20133500682				SEC19-T12S-R05W
AMC 425750	Darby 1262	20133500683				SEC19-T12S-R05W
AMC 425751	Darby 1263	20133500684				SEC19-T12S-R05W
AMC 425752	Darby 1264	20133500685				SEC19-T12S-R05W
AMC 425753	Darby 1265	20133500686				SEC19-T12S-R05W
AMC 425754	Darby 1266	20133500687				SEC19-T12S-R05W
AMC 425755	Darby 1282	20133500688				SEC19-T12S-R05W
AMC 425756	Darby 1283	20133500689				SEC19-T12S-R05W
AMC 425757	Darby 1284	20133500690				SEC19-T12S-R05W
AMC 425758	Darby 1285	20133500691				SEC19-T12S-R05W
AMC 425759	Darby 1286	20133500692				SEC19-T12S-R05W
AMC 425760	Darby 1287	20133500693				SEC19-T12S-R05W
AMC 425761	Darby 1288	20133500694				SEC19-T12S-R05W
AMC 425762	Darby 1289	20133500695				SEC19-T12S-R05W
AMC 425763	Darby 1290	20133500696				SEC19-T12S-R05W
AMC 425764	Darby 1291	20133500697				SEC19-T12S-R05W
AMC 425765	Darby 1292	20133500698				SEC19-T12S-R05W
AMC 425766	Darby 1308	20133500699				SEC19-T12S-R05W
AMC 425767	Darby 1309	20133500700				SEC19-T12S-R05W
AMC 425768	Darby 1310	20133500701				SEC19-T12S-R05W
AMC 425769	Darby 1311	20133500702				SEC19-T12S-R05W
AMC 425770	Darby 1312	20133500703				SEC19-T12S-R05W
AMC 425771	Darby 1313	20133500704				SEC19-T12S-R05W
AMC 425772	Darby 1314	20133500705				SEC19-T12S-R05W
AMC 425773	Darby 1315	20133500706				SEC19-T12S-R05W
AMC 425774	Darby 1316	20133500707				SEC19-T12S-R05W
AMC 425775	Darby 1317	20133500708				SEC19-T12S-R05W
AMC 425776	Darby 1318	20133500709				SEC19-T12S-R05W
AMC 425777	Darby 1334	20133500710				SEC19-T12S-R05W
AMC 425778	Darby 1335	20133500711				SEC19-T12S-R05W
AMC 425779	Darby 1336	20133500712				SEC19-T12S-R05W
AMC 425780	Darby 1337	20133500713				SEC19-T12S-R05W
AMC 425781	Darby 1338	20133500714				SEC19-T12S-R05W
AMC 425782	Darby 1339	20133500716				SEC19-T12S-R05W
AMC 425783	Darby 1340	20133500715				SEC19-T12S-R05W
AMC 425784	Darby 1341	20133500717				SEC19-T12S-R05W

PHOENIX, ARIZONA
 REC'D
 10/30/17

EXHIBIT A

County: Pima

State: AZ

BLM Serial #	Claim Name	Original Recording		Amended Recording		Location
		Recording #	Page #	Recording #	Page #	
AMC 425785	Darby 1357	20133500718				SEC19-T12S-R05W
AMC 425786	Darby 1358	20133500719				SEC19-T12S-R05W
AMC 425787	Darby 1359	20133500720				SEC19-T12S-R05W
AMC 425788	Darby 1360	20133500721				SEC19-T12S-R05W
AMC 425789	Darby 1361	20133500722				SEC19-T12S-R05W
AMC 425790	Darby 1362	20133500723				SEC19-T12S-R05W
AMC 425791	Darby 1363	20133500724				SEC19-T12S-R05W
AMC 425792	Darby 1364	20133500725				SEC19-T12S-R05W
AMC 425793	Darby 1241	20133500801				SEC20-T12S-R05W
AMC 425794	Darby 1242	20133500802				SEC20-T12S-R05W
AMC 425795	Darby 1243	20133500803				SEC20-T12S-R05W
AMC 425796	Darby 1244	20133500804				SEC20-T12S-R05W
AMC 425797	Darby 1245	20133500805				SEC20-T12S-R05W
AMC 425798	Darby 1246	20133500806				SEC20-T12S-R05W
AMC 425799	Darby 1247	20133500807				SEC20-T12S-R05W
AMC 425800	Darby 1248	20133500808				SEC20-T12S-R05W
AMC 425801	Darby 1249	20133500809				SEC20-T12S-R05W
AMC 425802	Darby 1250	20133500810				SEC20-T12S-R05W
AMC 425803	Darby 1251	20133500811				SEC20-T12S-R05W
AMC 425804	Darby 1252	20133500812				SEC20-T12S-R05W
AMC 425805	Darby 1253	20133500813				SEC20-T12S-R05W
AMC 425806	Darby 1254	20133500814				SEC20-T12S-R05W
AMC 425807	Darby 1255	20133500815				SEC20-T12S-R05W
AMC 425808	Darby 1267	20133500816				SEC20-T12S-R05W
AMC 425809	Darby 1268	20133500817				SEC20-T12S-R05W
AMC 425810	Darby 1269	20133500818				SEC20-T12S-R05W
AMC 425811	Darby 1270	20133500819				SEC20-T12S-R05W
AMC 425812	Darby 1271	20133500820				SEC20-T12S-R05W
AMC 425813	Darby 1272	20133500821				SEC20-T12S-R05W
AMC 425814	Darby 1273	20133500822				SEC20-T12S-R05W
AMC 425815	Darby 1274	20133500823				SEC20-T12S-R05W
AMC 425816	Darby 1275	20133500824				SEC20-T12S-R05W
AMC 425817	Darby 1276	20133500825				SEC20-T12S-R05W
AMC 425818	Darby 1277	20133500826				SEC20-T12S-R05W
AMC 425819	Darby 1278	20133500827				SEC20-T12S-R05W
AMC 425820	Darby 1279	20133500828				SEC20-T12S-R05W
AMC 425821	Darby 1280	20133500829				SEC20-T12S-R05W
AMC 425822	Darby 1281	20133500830				SEC20-T12S-R05W

Date: 10/30/2017

RECEIVED
 COUNTY OF PIMA
 RECORDS & ADMINISTRATION
 10/30/2017

EXHIBIT A

County: Pima

State: AZ

<u>BLM Serial #</u>	<u>Claim Name</u>	<u>Original Recording</u>		<u>Amended Recording</u>		<u>Location</u>
		<u>Recording #</u>	<u>Page #</u>	<u>Recording #</u>	<u>Page #</u>	
AMC 425823	Darby 1293	20133500831				SEC20-T12S-R05W
AMC 425824	Darby 1294	20133500832				SEC20-T12S-R05W
AMC 425825	Darby 1295	20133500833				SEC20-T12S-R05W
AMC 425826	Darby 1296	20133500834				SEC20-T12S-R05W
AMC 425827	Darby 1297	20133500835				SEC20-T12S-R05W
AMC 425828	Darby 1298	20133500836				SEC20-T12S-R05W
AMC 425829	Darby 1299	20133500837				SEC20-T12S-R05W
AMC 425830	Darby 1300	20133500838				SEC20-T12S-R05W
AMC 425831	Darby 1301	20133500839				SEC20-T12S-R05W
AMC 425832	Darby 1302	20133500840				SEC20-T12S-R05W
AMC 425833	Darby 1303	20133500841				SEC20-T12S-R05W
AMC 425834	Darby 1304	20133500842				SEC20-T12S-R05W
AMC 425835	Darby 1305	20133500843				SEC20-T12S-R05W
AMC 425836	Darby 1306	20133500844				SEC20-T12S-R05W
AMC 425837	Darby 1307	20133500845				SEC20-T12S-R05W
AMC 425838	Darby 1319	20133500846				SEC20-T12S-R05W
AMC 425839	Darby 1320	20133500847				SEC20-T12S-R05W
AMC 425840	Darby 1321	20133500848				SEC20-T12S-R05W
AMC 425841	Darby 1322	20133500849				SEC20-T12S-R05W
AMC 425842	Darby 1323	20133500850				SEC20-T12S-R05W
AMC 425843	Darby 1324	20133500851				SEC20-T12S-R05W
AMC 425844	Darby 1325	20133500852				SEC20-T12S-R05W
AMC 425845	Darby 1326	20133500853				SEC20-T12S-R05W
AMC 425846	Darby 1327	20133500854				SEC20-T12S-R05W
AMC 425847	Darby 1328	20133500855				SEC20-T12S-R05W
AMC 425848	Darby 1329	20133500856				SEC20-T12S-R05W
AMC 425849	Darby 1330	20133500857				SEC20-T12S-R05W
AMC 425850	Darby 1331	20133500858				SEC20-T12S-R05W
AMC 425851	Darby 1332	20133500859				SEC20-T12S-R05W
AMC 425852	Darby 1333	20133500860				SEC20-T12S-R05W
AMC 425853	Darby 1342	20133500861				SEC20-T12S-R05W
AMC 425854	Darby 1343	20133500862				SEC20-T12S-R05W
AMC 425855	Darby 1344	20133500863				SEC20-T12S-R05W
AMC 425856	Darby 1345	20133500864				SEC20-T12S-R05W
AMC 425857	Darby 1346	20133500865				SEC20-T12S-R05W
AMC 425858	Darby 1347	20133500866				SEC20-T12S-R05W
AMC 425859	Darby 1348	20133500867				SEC20-T12S-R05W
AMC 425860	Darby 1349	20133500868				SEC20-T12S-R05W

PHOENIX, ARIZONA
 2018 AUG -19 10:14
 RECEIVED
 COUNTY OF PIMA

EXHIBIT A

County: Pima

State: AZ

<u>BLM Serial #</u>	<u>Claim Name</u>	<u>Original Recording</u>		<u>Amended Recording</u>		<u>Location</u>
		<u>Recording #</u>	<u>Page #</u>	<u>Recording #</u>	<u>Page #</u>	
AMC 425861	Darby 1350	20133500869				SEC20-T12S-R05W
AMC 425862	Darby 1351	20133500870				SEC20-T12S-R05W
AMC 425863	Darby 1352	20133500871				SEC20-T12S-R05W
AMC 425864	Darby 1353	20133500872				SEC20-T12S-R05W
AMC 425865	Darby 1354	20133500873				SEC20-T12S-R05W
AMC 425866	Darby 1355	20133500874				SEC20-T12S-R05W
AMC 425867	Darby 1356	20133500875				SEC20-T12S-R05W
AMC 425868	Darby 1365	20133500876				SEC20-T12S-R05W
AMC 425869	Darby 1366	20133500877				SEC20-T12S-R05W
AMC 425870	Darby 1367	20133500878				SEC20-T12S-R05W
AMC 425871	Darby 1368	20133500879				SEC20-T12S-R05W
AMC 425872	Darby 1369	20133500880				SEC20-T12S-R05W
AMC 425873	Darby 1370	20133500881				SEC20-T12S-R05W
AMC 425874	Darby 1371	20133500882				SEC20-T12S-R05W
AMC 425875	Darby 1372	20133500883				SEC20-T12S-R05W
AMC 425876	Darby 1373	20133500884				SEC20-T12S-R05W
AMC 425877	Darby 1374	20133500885				SEC20-T12S-R05W
AMC 425878	Darby 1375	20133500886				SEC20-T12S-R05W
AMC 425879	Darby 1376	20133500887				SEC20-T12S-R05W
AMC 425880	Darby 1377	20133500888				SEC20-T12S-R05W
AMC 425881	Darby 1378	20133500889				SEC20-T12S-R05W
AMC 425882	Darby 1379	20133500890				SEC20-T12S-R05W
AMC 425883	Darby 1380	20133500891				SEC20-T12S-R05W
AMC 425884	Darby 1381	20133500892				SEC20-T12S-R05W
AMC 425885	Darby 1382	20133500893				SEC20-T12S-R05W
AMC 425886	Darby 1383	20133500894				SEC20-T12S-R05W
AMC 425887	Darby 1384	20133500895				SEC20-T12S-R05W
AMC 425888	Darby 1385	20133500896				SEC20-T12S-R05W
AMC 425889	Darby 1386	20133500897				SEC20-T12S-R05W
AMC 425890	Darby 1387	20133500898				SEC20-T12S-R05W
AMC 425891	Darby 1388	20133500899				SEC20-T12S-R05W
AMC 425892	Darby 1389	20133500900				SEC20-T12S-R05W
AMC 425893	Darby 1390	20133500901				SEC20-T12S-R05W
AMC 425894	Darby 1391	20133500902				SEC20-T12S-R05W
AMC 425895	Darby 1392	20133500903				SEC20-T12S-R05W
AMC 425896	Darby 1393	20133500904				SEC20-T12S-R05W
AMC 425897	Darby 1394	20133500905				SEC20-T12S-R05W
AMC 425898	Darby 1395	20133500906				SEC20-T12S-R05W

Date: 10/30/2017

RECEIVED
 PHOENIX
 2017 OCT 31 10:00 AM
 PIMA COUNTY

EXHIBIT A

County: Pima

State: AZ

<u>BLM Serial #</u>	<u>Claim Name</u>	<u>Original Recording</u>		<u>Amended Recording</u>		<u>Location</u>
		<u>Recording #</u>	<u>Page #</u>	<u>Recording #</u>	<u>Page #</u>	
AMC 425899	Darby 1396	20133500907				SEC20-T12S-R05W
AMC 425900	Darby 1397	20133500908				SEC20-T12S-R05W
AMC 425901	Darby 1398	20133500909				SEC20-T12S-R05W
AMC 425902	Darby 1399	20133500910				SEC20-T12S-R05W
AMC 425903	Darby 1400	20133500911				SEC20-T12S-R05W
AMC 425904	Darby 1401	20133500912				SEC20-T12S-R05W
AMC 425905	Darby 1402	20133500913				SEC20-T12S-R05W
AMC 425906	Darby 1403	20133500914				SEC20-T12S-R05W
AMC 425907	Darby 1404	20133500915				SEC20-T12S-R05W
AMC 425908	Darby 1405	20133500916				SEC20-T12S-R05W
AMC 425909	Darby 1406	20133500917				SEC20-T12S-R05W
AMC 425910	Darby 1407	20133500918				SEC20-T12S-R05W
AMC 425911	Darby 1408	20133500919				SEC20-T12S-R05W
AMC 425912	Darby 1409	20133500920				SEC20-T12S-R05W
AMC 425913	Darby 1410	20133500921				SEC20-T12S-R05W
AMC 425914	Darby 1411	20133500922				SEC20-T12S-R05W
AMC 425915	Darby 1412	20133500923				SEC20-T12S-R05W
AMC 425916	Darby 1413	20133500924				SEC20-T12S-R05W
AMC 425917	Darby 1414	20133500925				SEC20-T12S-R05W
AMC 425918	Darby 1415	20133500926				SEC20-T12S-R05W
AMC 428474	AJO-101	20141830338				SEC11-T12S-R06W
AMC 428475	AJO-102	20141830339				SEC11-T12S-R06W
AMC 428476	AJO-103	20141830340				SEC11-T12S-R06W
AMC 428477	AJO-104	20141830341				SEC11-T12S-R06W
AMC 428478	AJO-105	20141830342				SEC11-T12S-R06W
AMC 428479	AJO-106	20141830343				SEC11-T12S-R06W
AMC 428480	AJO-107	20141830344				SEC11-T12S-R06W
AMC 428481	AJO-108	20141830345				SEC11-T12S-R06W
AMC 428482	AJO-109	20141830346				SEC11-T12S-R06W
AMC 428483	AJO-110	20141830347				SEC11-T12S-R06W
AMC 428484	AJO-111	20141830348				SEC11-T12S-R06W
AMC 428485	AJO-112	20141830349				SEC11-T12S-R06W
AMC 428486	AJO-113	20141830350				SEC11-T12S-R06W
AMC 428487	AJO-114	20141830351				SEC11-T12S-R06W
AMC 428488	AJO-115	20141830352				SEC11-T12S-R06W
AMC 428489	AJO-116	20141830353				SEC11-T12S-R06W
AMC 428490	AJO-117	20141830354				SEC11-T12S-R06W
AMC 428491	AJO-118	20141830355				SEC11-T12S-R06W

Date: 10/30/2017

EXHIBIT A

County: Pima

State: AZ

BLM Serial #	Claim Name	Original Recording		Amended Recording		Location
		Recording #	Page #	Recording #	Page #	
AMC 428492	AJO-119	20141830356				SEC11-T12S-R06W
AMC 428493	AJO-120	20141830357				SEC11-T12S-R06W
AMC 428494	AJO-121	20141830358				SEC11-T12S-R06W
AMC 428495	AJO-122	20141830359				SEC11-T12S-R06W
AMC 428496	AJO-123	20141830360				SEC11-T12S-R06W
AMC 428497	AJO-124	20141830361				SEC11-T12S-R06W
AMC 428498	AJO-125	20141830362				SEC11-T12S-R06W
AMC 428499	AJO-126	20141830363				SEC11-T12S-R06W
AMC 428500	AJO-127	20141830364				SEC11-T12S-R06W
AMC 428501	AJO-128	20141830365				SEC11-T12S-R06W
AMC 428502	AJO-129	20141830366				SEC11-T12S-R06W
AMC 428503	AJO-130	20141830367				SEC11-T12S-R06W
AMC 428504	AJO-131	20141830368				SEC11-T12S-R06W
AMC 428505	AJO-132	20141830369				SEC11-T12S-R06W
AMC 428506	AJO-133	20141830370				SEC11-T12S-R06W
AMC 428507	AJO-134	20141830371				SEC11-T12S-R06W
AMC 428508	AJO-135	20141830372				SEC11-T12S-R06W
AMC 428509	AJO-136	20141830373				SEC11-T12S-R06W
AMC 428510	AJO-137	20141830374				SEC11-T12S-R06W
AMC 428511	AJO-138	20141830375				SEC11-T12S-R06W
AMC 428512	AJO-139	20141830376				SEC11-T12S-R06W
AMC 428513	AJO-140	20141830377				SEC11-T12S-R06W
AMC 428514	AJO-141	20141830378				SEC11-T12S-R06W
AMC 428515	AJO-142	20141830379				SEC11-T12S-R06W
AMC 428516	AJO-143	20141830380				SEC11-T12S-R06W
AMC 428517	AJO-144	20141830381				SEC11-T12S-R06W
AMC 428518	AJO-145	20141830382				SEC11-T12S-R06W
AMC 428519	AJO-146	20141830383				SEC11-T12S-R06W
AMC 428520	AJO-147	20141830384				SEC11-T12S-R06W
AMC 428521	AJO-148	20141830385				SEC11-T12S-R06W
AMC 428522	AJO-149	20141830386				SEC11-T12S-R06W
AMC 428523	AJO-150	20141830387				SEC11-T12S-R06W
AMC 428524	AJO-151	20141830388				SEC11-T12S-R06W
AMC 428525	AJO-152	20141830389				SEC11-T12S-R06W
AMC 428526	AJO-153	20141830390				SEC11-T12S-R06W
AMC 428527	AJO-154	20141830391				SEC11-T12S-R06W
AMC 428528	AJO-155	20141830392				SEC11-T12S-R06W
AMC 428529	AJO-156	20141830393				SEC11-T12S-R06W

RECEIVED
 DEPARTMENT OF AGRICULTURE
 PHOENIX, ARIZONA

EXHIBIT A

County: Pima

State: AZ

BLM Serial #	Claim Name	Original Recording		Amended Recording		Location
		Recording #	Page #	Recording #	Page #	
AMC 428530	AJO-157	20141830394				SEC11-T12S-R06W
AMC 428531	AJO-158	20141830395				SEC11-T12S-R06W
AMC 428532	AJO-159	20141830396				SEC11-T12S-R06W
AMC 428533	AJO-160	20141830397				SEC11-T12S-R06W
AMC 428534	AJO-161	20141830398				SEC11-T12S-R06W
AMC 428535	AJO-162	20141830399				SEC11-T12S-R06W
AMC 428536	AJO-163	20141830400				SEC11-T12S-R06W
AMC 428537	AJO-164	20141830401				SEC17-T12S-R05W
AMC 428538	AJO-165	20141830402				SEC17-T12S-R05W
AMC 428539	AJO-166	20141830403				SEC30-T12S-R05W
AMC 428540	AJO-167	20141830404				SEC30-T12S-R05W
AMC 428541	AJO-168	20141830405				SEC30-T12S-R05W
AMC 428542	AJO-169	20141830406				SEC30-T12S-R05W
AMC 428543	AJO-170	20141830407				SEC30-T12S-R05W
AMC 428544	AJO-171	20141830408				SEC30-T12S-R05W
AMC 428545	AJO-172	20141830409				SEC30-T12S-R05W
AMC 428546	AJO-173	20141830410				SEC30-T12S-R05W
AMC 428547	AJO-174	20141830411				SEC30-T12S-R05W
AMC 428548	AJO-175	20141830412				SEC30-T12S-R05W
AMC 428549	AJO-176	20141830413				SEC30-T12S-R05W
AMC 428550	AJO-177	20141830414				SEC30-T12S-R05W
AMC 428551	AJO-178	20141830415				SEC30-T12S-R05W
AMC 428552	AJO-179	20141830416				SEC30-T12S-R05W
AMC 428553	AJO-180	20141830417				SEC30-T12S-R05W
AMC 428554	AJO-181	20141830418				SEC36-T12S-R06W
AMC 428555	AJO-182	20141830419				SEC36-T12S-R06W
AMC 428556	AJO-183	20141830420				SEC35-T12S-R06W
AMC 428557	AJO-184	20141830421				SEC35-T12S-R06W
AMC 428558	AJO-185	20141830422				SEC35-T12S-R06W
AMC 428559	AJO-186	20141830423				SEC35-T12S-R06W
AMC 428560	AJO-187	20141830424				SEC35-T12S-R06W
AMC 428561	AJO-188	20141830425				SEC35-T12S-R06W
AMC 428562	AJO-189	20141830426				SEC35-T12S-R06W
AMC 428563	AJO-190	20141830427				SEC35-T12S-R06W
AMC 428564	AJO-191	20141830428				SEC35-T12S-R06W
AMC 428565	AJO-192	20141830429				SEC35-T12S-R06W
AMC 428566	AJO-193	20141830430				SEC35-T12S-R06W

Date: 10/30/2017

Page 32

RECEIVED
 PIMA COUNTY
 RECORDS & ADMINISTRATION
 OCT 31 2017

EXHIBIT A

County: Pima

State: AZ

<u>BLM Serial #</u>	<u>Claim Name</u>
AMC 428567	AJO-194
AMC 428568	AJO-195
No. Of Claims	1217

Original Recording

Amended Recording

<u>Recording #</u>	<u>Page #</u>	<u>Recording #</u>	<u>Page #</u>	<u>Location</u>
20141830431				SEC35-T12S-R06W
20141830432				SEC35-T12S-R06W

RECEIVED
STATE OFFICE
2018 AUG -6 A 10:44
PHOENIX, ARIZONA

United States Department of the Interior
Bureau of Land Management
 DIV OF LANDS, MINRLS & ENERGY
 ONE N CENTRAL AVE
 PHOENIX, AZ 85004 -4427
 Phone: 602-417-9200

Receipt

No: 4228000

Transaction #: 4343265	
Date of Transaction: 08/06/2018	
CUSTOMER:	
	FREEPORT MCMORAN INC 333 N CENTRAL AVE PHOENIX, AZ 85004-2121 US

LINE #	QTY	DESCRIPTION	REMARKS	UNIT PRICE	TOTAL
1	1.00	LOCATABLE MINERALS / MINING CLAIMS-NOT NEW-UNADJUD, ONE AUTH NO. ONLY / MINING CLAIM MONEY RECEIVED CASES: AMC41648/\$188635.00	2019 MAINT/1217	- n/a -	188635.00
TOTAL:					\$188,635.00

PAYMENT INFORMATION					
1	AMOUNT:	188635.00	POSTMARKED:	N/A	
	TYPE:	CHECK	RECEIVED:	08/06/2018	
	CHECK NO:	0000901967			
	NAME:	FREEPORT MCMORAN INC 333 N CENTRAL AVE PHOENIX AZ 85004-2121 US			

REMARKS

This receipt was generated by the automated BLM Collections and Billing System and is a paper representation of a portion of the official electronic record contained therein.

July 6, 2017

After recording, return to:
Freeport Minerals Corporation
Attn: C. Loder
333 North Central Avenue
Phoenix, AZ 85004

Bureau of Land Management
Arizona State Office
One North Central Avenue
Phoenix, AZ 85004

2017


41648
67991
180088
332760
346820
349241
423777
425603
428474

**NOTICE OF INTENT TO HOLD MINING CLAIMS AND PAYMENT OF BLM
MAINTENANCE FEE**

Re: Payment of Annual Claim Maintenance Fee

Dear Sir or Madam:

This will serve as notice that Freeport Minerals Corporation, whose address for purposes of this filing is Land and Water Department, 333 North Central Ave., 24th Floor, Phoenix, Arizona 85004, intends to hold the mining claims and/or mill sites described on Exhibit A attached hereto for the assessment year ending at 12 o'clock, noon, on September 1, 2018 by payment of the annual maintenance fee of \$155 per claim or site. Payment of such amount is made herewith for such assessment year for each of the claims and sites, the name, and BLM serial number with the book and page or index number of recording of the location notice in the official records of Pima County, Arizona, of which, is set forth on Exhibit A attached hereto and by this reference incorporated herein.



Carolyn Loder for
Freeport Minerals Corporation.


RECEIVED
BLM AZ STATE OFFICE
2017 JUL 14 A 9:46
PHOENIX, ARIZONA


State of Arizona)
) ss.
County of Maricopa)

The foregoing instrument was acknowledged before me on July 6th, 2017, by Carolyn Loder, on behalf of Freeport Minerals Corporation.

(Seal)


STEPHANIE D. TURTON
Notary Public - State of Arizona
MARICOPA COUNTY
My Commission Expires Nov. 18, 2019


Notary Public
My commission expires: 11-18-2019

ENTERED
JUL 17 2017
BY: 

3888932

EXHIBIT A

County: Pima

State: AZ

BLM Serial #	Claim Name	Original Recording		Amended Recording		Location
		Recording #	Page #	Recording #	Page #	
AMC 041648	Phila	YY	627			SEC28-T12S-R06W
AMC 041649	Phila No. 1	ZZ	139			SEC28-T12S-R06W
AMC 041650	Phila No. 2	ZZ	140			SEC28-T12S-R06W
AMC 041651	Alfred No. 2	WW	514	YY	547	SEC28-T12S-R06W
AMC 041652	White Apex	WW	516	YY	550	SEC28-T12S-R06W
AMC 041653	Daisy	WW	512	YY	553	SEC28-T12S-R06W
AMC 041654	Daisy No. 1	WW	513	YY	554	SEC28-T12S-R06W
AMC 041655	Copper No. 1	XX	595	YY	551	SEC27-T12S-R06W
AMC 041656	New Copper No. 2	371	243			SEC28-T12S-R06W
AMC 041657	Last Wedge	XX	598	521	231	SEC27-T12S-R06W
AMC 041658	Fracture	LLL	289	518	124	SEC27-T12S-R06W
AMC 041659	Fracture No. 1	LLL	365			SEC27-T12S-R06W
AMC 067991	Copper Ridge #6	SS	587			SEC35-T12S-R06W
AMC 067992	Copper Ridge #7	SS	588			SEC35-T12S-R06W
AMC 067993	Copper Ridge #9	SS	595			SEC36-T12S-R06W
AMC 067994	Copper Ridge #11	SS	585			SEC35-T12S-R06W
AMC 180090	MARGIE 3	6808	600			SEC25-T12S-R06W
AMC 180096	MARGIE 9	6808	612			SEC25-T12S-R06W
AMC 180097	MARGIE 10	6808	614			SEC25-T12S-R06W
AMC 180098	MARGIE 11	6808	616			SEC25-T12S-R06W
AMC 180099	MARGIE 12	6808	618			SEC25-T12S-R06W
AMC 180100	MARGIE 13	6808	620			SEC26-T12S-R06W
AMC 180101	MARGIE 14	6808	622			SEC26-T12S-R06W
AMC 180102	MARGIE 19	6808	624			SEC26-T12S-R06W
AMC 180103	MARGIE 20	6808	626			SEC26-T12S-R06W
AMC 180104	MARGIE 21	6808	628			SEC26-T12S-R06W
AMC 332760	AJ 1	9998	324			SEC28-T12S-R06W
AMC 332761	AJ 2	9998	328			SEC27-T12S-R06W
AMC 332762	AJ 3	9998	330			SEC27-T12S-R06W
AMC 332763	AJ 4	9998	332			SEC27-T12S-R06W
AMC 346820	Darby 1	10553	532			SEC07-T12S-R05W
AMC 346821	Darby 2	10553	534			SEC07-T12S-R05W
AMC 346822	Darby 3	10553	536			SEC07-T12S-R05W
AMC 346823	Darby 4	10553	538			SEC07-T12S-R05W
AMC 346824	Darby 5	10553	540			SEC07-T12S-R05W
AMC 346825	Darby 6	10553	542			SEC07-T12S-R05W
AMC 346826	Darby 7	10553	544			SEC07-T12S-R05W
AMC 346827	Darby 8	10553	546			SEC07-T12S-R05W

Date: 1/3/2017

RECEIVED
BLM AZ STATE OFFICE
JUL 14 9 49 AM '17
TUCSON, ARIZONA

EXHIBIT A

County: Pima

State: AZ

BLM Serial #	Claim Name	Original Recording		Amended Recording		Location
		Recording #	Page #	Recording #	Page #	
AMC 346828	Darby 9	10553	548			SEC07-T12S-R05W
AMC 346829	Darby 10	10553	550			SEC07-T12S-R05W
AMC 346830	Darby 11	10553	552			SEC07-T12S-R05W
AMC 346831	Darby 12	10553	554			SEC07-T12S-R05W
AMC 346832	Darby 13	10553	556			SEC07-T12S-R05W
AMC 346833	Darby 14	10553	558			SEC07-T12S-R05W
AMC 346834	Darby 15	10553	560			SEC07-T12S-R05W
AMC 346835	Darby 16	10553	562			SEC07-T12S-R05W
AMC 346836	Darby 17	10553	564			SEC07-T12S-R05W
AMC 346837	Darby 18	10553	566			SEC07-T12S-R05W
AMC 346838	Darby 19	10553	568			SEC07-T12S-R05W
AMC 346839	Darby 20	10553	570			SEC07-T12S-R05W
AMC 346840	Darby 21	10553	572			SEC07-T12S-R05W
AMC 346841	Darby 22	10553	574			SEC07-T12S-R05W
AMC 346842	Darby 23	10553	576			SEC07-T12S-R05W
AMC 346843	Darby 24	10553	578			SEC07-T12S-R05W
AMC 346844	Darby 25	10553	580			SEC07-T12S-R05W
AMC 346845	Darby 26	10553	582			SEC07-T12S-R05W
AMC 346846	Darby 27	10553	584			SEC07-T12S-R05W
AMC 346847	Darby 28	10553	586			SEC07-T12S-R05W
AMC 346848	Darby 29	10553	588			SEC07-T12S-R05W
AMC 346849	Darby 30	10553	590			SEC07-T12S-R05W
AMC 346850	Darby 31	10553	592			SEC07-T12S-R05W
AMC 346851	Darby 32	10553	594			SEC07-T12S-R05W
AMC 346852	Darby 33	10553	596			SEC18-T12S-R05W
AMC 346853	Darby 34	10553	598			SEC18-T12S-R05W
AMC 346854	Darby 35	10553	600			SEC18-T12S-R05W
AMC 346855	Darby 36	10553	602			SEC18-T12S-R05W
AMC 346856	Darby 37	10553	604			SEC18-T12S-R05W
AMC 346857	Darby 38	10553	606			SEC18-T12S-R05W
AMC 346858	Darby 39	10553	608			SEC18-T12S-R05W
AMC 346859	Darby 40	10553	610			SEC18-T12S-R05W
AMC 346860	Darby 41	10553	612			SEC18-T12S-R05W
AMC 346861	Darby 42	10553	614			SEC18-T12S-R05W
AMC 346862	Darby 43	10553	616			SEC18-T12S-R05W
AMC 346863	Darby 44	10553	618			SEC18-T12S-R05W
AMC 346864	Darby 45	10553	620			SEC18-T12S-R05W
AMC 346865	Darby 46	10553	622			SEC18-T12S-R05W

Date: 1/3/2017

RECEIVED
BLM AZ STATE OFFICE
JUL 14 9:46 AM
PHOENIX, ARIZONA

EXHIBIT A

County: Pima

State: AZ

BLM Serial #	Claim Name	Original Recording		Amended Recording		Location
		Recording #	Page #	Recording #	Page #	
AMC 346866	Darby 47	10553	624			SEC18-T12S-R05W
AMC 346867	Darby 48	10553	626			SEC18-T12S-R05W
AMC 346868	Darby 49	10553	628			SEC18-T12S-R05W
AMC 346869	Darby 50	10553	630			SEC18-T12S-R05W
AMC 346870	Darby 51	10553	632			SEC18-T12S-R05W
AMC 346871	Darby 52	10553	634			SEC18-T12S-R05W
AMC 346872	Darby 53	10553	636			SEC18-T12S-R05W
AMC 346873	Darby 54	10553	638			SEC18-T12S-R05W
AMC 346874	Darby 55	10553	640			SEC18-T12S-R05W
AMC 346875	Darby 56	10553	642			SEC18-T12S-R05W
AMC 346876	Darby 57	10553	644			SEC18-T12S-R05W
AMC 346877	Darby 58	10553	646			SEC18-T12S-R05W
AMC 346878	Darby 59	10553	648			SEC18-T12S-R05W
AMC 346879	Darby 60	10553	650			SEC18-T12S-R05W
AMC 346880	Darby 61	10553	652			SEC18-T12S-R05W
AMC 346881	Darby 62	10553	654			SEC18-T12S-R05W
AMC 346882	Darby 63	10553	656			SEC18-T12S-R05W
AMC 346883	Darby 64	10553	658			SEC18-T12S-R05W
AMC 346884	Darby 65	10553	660			SEC19-T12S-R05W
AMC 346885	Darby 66	10553	662			SEC19-T12S-R05W
AMC 346886	Darby 67	10553	664			SEC19-T12S-R05W
AMC 346887	Darby 68	10553	666			SEC19-T12S-R05W
AMC 346888	Darby 69	10553	668			SEC19-T12S-R05W
AMC 346889	Darby 70	10553	670			SEC19-T12S-R05W
AMC 346890	Darby 71	10553	672			SEC19-T12S-R05W
AMC 346891	Darby 72	10553	674			SEC19-T12S-R05W
AMC 346892	Darby 101	10553	676			SEC08-T12S-R05W
AMC 346893	Darby 102	10553	678			SEC08-T12S-R05W
AMC 346894	Darby 103	10553	680			SEC08-T12S-R05W
AMC 346895	Darby 104	10553	682			SEC08-T12S-R05W
AMC 346896	Darby 105	10553	684			SEC08-T12S-R05W
AMC 346897	Darby 106	10553	686			SEC08-T12S-R05W
AMC 346898	Darby 107	10553	688			SEC08-T12S-R05W
AMC 346899	Darby 108	10553	690			SEC08-T12S-R05W
AMC 346900	Darby 109	10553	692			SEC08-T12S-R05W
AMC 346901	Darby 110	10553	694			SEC17-T12S-R05W
AMC 346902	Darby 111	10553	696			SEC17-T12S-R05W
AMC 346903	Darby 112	10553	698			SEC17-T12S-R05W

Date: 1/3/2017

RECEIVED
 BLM AZ STATE OFFICE
 JUL 14 9 46 AM '08
 PHOENIX, ARIZONA

EXHIBIT A

County: Pima

State: AZ

BLM Serial #	Claim Name	Original Recording		Amended Recording		Location
		Recording #	Page #	Recording #	Page #	
AMC 346904	Darby 113	10553	700			SEC17-T12S-R05W
AMC 346905	Darby 114	10553	702			SEC17-T12S-R05W
AMC 346906	Darby 115	10553	704			SEC17-T12S-R05W
AMC 346907	Darby 116	10553	706			SEC17-T12S-R05W
AMC 346908	Darby 117	10553	708			SEC17-T12S-R05W
AMC 346909	Darby 118	10553	710			SEC17-T12S-R05W
AMC 346910	Darby 119	10553	712			SEC20-T12S-R05W
AMC 346911	Darby 120	10553	714			SEC20-T12S-R05W
AMC 346912	Darby 121	10553	716			SEC18-T12S-R05W
AMC 346913	Darby 122	10553	718			SEC18-T12S-R05W
AMC 346914	Darby 123	10553	720			SEC18-T12S-R05W
AMC 346915	Darby 124	10553	722			SEC18-T12S-R05W
AMC 346916	Darby 125	10553	724			SEC18-T12S-R05W
AMC 346917	Darby 126	10553	726			SEC18-T12S-R05W
AMC 346918	Darby 127	10553	728			SEC18-T12S-R05W
AMC 346919	Darby 128	10553	730			SEC18-T12S-R05W
AMC 346920	Darby 129	10553	732			SEC18-T12S-R05W
AMC 346921	Darby 130	10553	734			SEC19-T12S-R05W
AMC 346922	Darby 131	10553	736			SEC19-T12S-R05W
AMC 346923	Darby 132	10553	738			SEC19-T12S-R05W
AMC 346924	Darby 133	10553	740			SEC19-T12S-R05W
AMC 346925	Darby 134	10553	742			SEC19-T12S-R05W
AMC 346926	Darby 135	10553	744			SEC19-T12S-R05W
AMC 346927	Darby 136	10553	746			SEC19-T12S-R05W
AMC 346928	Darby 137	10553	748			SEC19-T12S-R05W
AMC 346929	Darby 138	10553	750			SEC19-T12S-R05W
AMC 346930	Darby 139	10553	752			SEC19-T12S-R05W
AMC 346931	Darby 140	10553	754			SEC19-T12S-R05W
AMC 346932	Darby 141	10553	756			SEC19-T12S-R05W
AMC 346935	Darby 144	10553	762			SEC28-T12S-R06W
AMC 346937	Darby 146	10553	766			SEC33-T12S-R06W
AMC 346939	Darby 148	10553	770			SEC33-T12S-R06W
AMC 346941	Darby 150	10553	774			SEC33-T12S-R06W
AMC 346943	Darby 152	10553	778			SEC33-T12S-R06W
AMC 346945	Darby 154	10553	782			SEC33-T12S-R06W
AMC 346947	Darby 156	10553	786			SEC33-T12S-R06W
AMC 346949	Darby 158	10553	790			SEC33-T12S-R06W
AMC 346951	Darby 160	10553	794			SEC33-T12S-R06W

Date: 1/3/2017

RECEIVED
 BLM AZ STATE OFFICE
 JUL 14 9 46 AM '17
 PHOENIX, ARIZONA

EXHIBIT A

County: Pima

State: AZ

BLM Serial #	Claim Name	Original Recording		Amended Recording		Location
		Recording #	Page #	Recording #	Page #	
AMC 346953	Darby 162	10553	798			SEC33-T12S-R06W
AMC 346954	Darby 163	10553	800			SEC28-T12S-R06W
AMC 346955	Darby 164	10553	802			SEC33-T12S-R06W
AMC 346956	Darby 165	10553	804			SEC33-T12S-R06W
AMC 346957	Darby 166	10553	806			SEC33-T12S-R06W
AMC 346958	Darby 167	10553	808			SEC33-T12S-R06W
AMC 346959	Darby 168	10553	810			SEC33-T12S-R06W
AMC 346960	Darby 169	10553	812			SEC33-T12S-R06W
AMC 346961	Darby 170	10553	814			SEC33-T12S-R06W
AMC 346962	Darby 171	10553	816			SEC33-T12S-R06W
AMC 346963	Darby 172	10553	818			SEC33-T12S-R06W
AMC 346964	Darby 173	10553	820			SEC34-T12S-R06W
AMC 346965	Darby 174	10553	822			SEC34-T12S-R06W
AMC 346966	Darby 175	10553	824			SEC34-T12S-R06W
AMC 346967	Darby 176	10553	826			SEC34-T12S-R06W
AMC 346968	Darby 177	10553	828			SEC34-T12S-R06W
AMC 346969	Darby 178	10553	830			SEC34-T12S-R06W
AMC 346970	Darby 179	10553	832			SEC34-T12S-R06W
AMC 346971	Darby 180	10553	834			SEC34-T12S-R06W
AMC 346981	Darby 190	10553	854			SEC34-T12S-R06W
AMC 346982	Darby 191	10553	856			SEC34-T12S-R06W
AMC 346983	Darby 192	10553	858			SEC34-T12S-R06W
AMC 346984	Darby 193	10553	860			SEC34-T12S-R06W
AMC 346985	Darby 194	10553	862			SEC34-T12S-R06W
AMC 346986	Darby 195	10553	864			SEC34-T12S-R06W
AMC 346987	Darby 196	10553	866			SEC34-T12S-R06W
AMC 346988	Darby 197	10553	868			SEC34-T12S-R06W
AMC 346989	Darby 198	10553	870			SEC34-T12S-R06W
AMC 346990	Darby 199	10553	872			SEC34-T12S-R06W
AMC 346991	Darby 200	10553	874			SEC34-T12S-R06W
AMC 346992	Darby 201	10553	876			SEC34-T12S-R06W
AMC 346993	Darby 202	10553	878			SEC34-T12S-R06W
AMC 346994	Darby 203	10553	880			SEC34-T12S-R06W
AMC 346995	Darby 204	10553	882			SEC34-T12S-R06W
AMC 346996	Darby 205	10553	884			SEC34-T12S-R06W
AMC 346997	Darby 206	10553	886			SEC34-T12S-R06W
AMC 346998	Darby 207	10553	888			SEC34-T12S-R06W
AMC 347017	Darby 226	10553	926			SEC34-T12S-R06W

Date: 1/3/2017

Page 5

RECEIVED
 BLM AZ STATE OFFICE
 2017 JUL 14 9 47 AM
 PHOENIX, ARIZONA

EXHIBIT A

County: Pima

State: AZ

BLM Serial #	Claim Name	Original Recording		Amended Recording		Location
		Recording #	Page #	Recording #	Page #	
AMC 347018	Darby 227	10553	928			SEC34-T12S-R06W
AMC 347019	Darby 228	10553	930			SEC34-T12S-R06W
AMC 347020	Darby 229	10553	932			SEC34-T12S-R06W
AMC 347021	Darby 230	10553	934			SEC34-T12S-R06W
AMC 347022	Darby 231	10553	936			SEC34-T12S-R06W
AMC 347032	Darby 241	10553	956			SEC35-T12S-R06W
AMC 347033	Darby 242	10553	958			SEC35-T12S-R06W
AMC 347034	Darby 243	10553	960			SEC35-T12S-R06W
AMC 347035	Darby 244	10553	962			SEC35-T12S-R06W
AMC 347036	Darby 245	10553	964			SEC35-T12S-R06W
AMC 347037	Darby 246	10553	966			SEC35-T12S-R06W
AMC 347038	Darby 247	10553	968			SEC35-T12S-R06W
AMC 347039	Darby 248	10553	970			SEC35-T12S-R06W
AMC 347040	Darby 249	10553	972			SEC35-T12S-R06W
AMC 347041	Darby 250	10553	974			SEC35-T12S-R06W
AMC 347042	Darby 251	10553	976			SEC35-T12S-R06W
AMC 347043	Darby 252	10553	978			SEC35-T12S-R06W
AMC 347044	Darby 253 (A)	10553	980	13625	337	SEC35-T12S-R06W
AMC 347045	Darby 254 (A)	10553	982	13625	339	SEC35-T12S-R06W
AMC 347046	Darby 255 (A)	10553	984	13625	341	SEC35-T12S-R06W
AMC 347047	Darby 256	10553	986			SEC35-T12S-R06W
AMC 347048	Darby 257	10553	988			SEC35-T12S-R06W
AMC 347049	Darby 258	10553	990			SEC35-T12S-R06W
AMC 347050	Darby 259 (A)	10553	992	13625	343	SEC35-T12S-R06W
AMC 347051	Darby 260 (A)	10553	994	13625	345	SEC36-T12S-R06W
AMC 347052	Darby 261	10553	996			SEC36-T12S-R06W
AMC 347053	Darby 262 (A)	10553	998	13625	347	SEC36-T12S-R06W
AMC 347054	Darby 263	10553	1000			SEC36-T12S-R06W
AMC 347055	Darby 264	10553	1002			SEC36-T12S-R06W
AMC 347056	Darby 265	10553	1004			SEC36-T12S-R06W
AMC 347057	Darby 266	10553	1006			SEC36-T12S-R06W
AMC 347058	Darby 267	10553	1008			SEC36-T12S-R06W
AMC 347059	Darby 268	10553	1010			SEC36-T12S-R06W
AMC 347060	Darby 269	10553	1012			SEC36-T12S-R06W
AMC 347061	Darby 270	10553	1014			SEC36-T12S-R06W
AMC 347062	Darby 271	10553	1016			SEC36-T12S-R06W
AMC 347063	Darby 272	10553	1018			SEC36-T12S-R06W
AMC 347064	Darby 273	10553	1020			SEC36-T12S-R06W

Date: 1/3/2017

Page 6

RECEIVED
 BLM AZ STATE OFFICE
 PHOENIX, ARIZONA
 2017 JUL 14 9:47

EXHIBIT A

County: Pima

State: AZ

BLM Serial #	Claim Name	Original Recording		Amended Recording		Location
		Recording #	Page #	Recording #	Page #	
AMC 347065	Darby 274	10553	1022			SEC36-T12S-R06W
AMC 347066	Darby 275	10553	1024			SEC36-T12S-R06W
AMC 347067	Darby 276	10553	1026			SEC36-T12S-R06W
AMC 347068	Darby 277	10553	1028			SEC36-T12S-R06W
AMC 347069	Darby 278	10553	1030			SEC31-T12S-R05W
AMC 347070	Darby 279	10553	1032			SEC36-T12S-R06W
AMC 347071	Darby 280	10553	1034			SEC31-T12S-R05W
AMC 347072	Darby 281	10553	1036			SEC36-T12S-R06W
AMC 347073	Darby 282	10553	1038			SEC31-T12S-R05W
AMC 347074	Darby 283	10553	1040			SEC36-T12S-R06W
AMC 347075	Darby 284	10553	1042			SEC31-T12S-R05W
AMC 347076	Darby 285	10553	1044			SEC36-T12S-R06W
AMC 347077	Darby 286	10553	1046			SEC31-T12S-R05W
AMC 347078	Darby 287	10553	1048			SEC36-T12S-R06W
AMC 347079	Darby 288	10553	1050			SEC31-T12S-R05W
AMC 347080	Darby 289	10553	1052			SEC36-T12S-R06W
AMC 347081	Darby 290	10553	1054			SEC31-T12S-R05W
AMC 347082	Darby 291	10553	1056			SEC36-T12S-R06W
AMC 347083	Darby 292	10553	1058			SEC31-T12S-R05W
AMC 347084	Darby 293	10553	1060			SEC36-T12S-R06W
AMC 347085	Darby 294	10553	1062			SEC31-T12S-R05W
AMC 347086	Darby 295	10553	1064			SEC34-T12S-R06W
AMC 349241	Darby 300	10680	2286			SEC12-T12S-R06W
AMC 349242	Darby 301	10680	2288			SEC12-T12S-R06W
AMC 349243	Darby 302	10680	2290			SEC12-T12S-R06W
AMC 349244	Darby 303	10680	2292			SEC12-T12S-R06W
AMC 349245	Darby 304	10680	2294			SEC12-T12S-R06W
AMC 349246	Darby 305	10680	2296			SEC12-T12S-R06W
AMC 349247	Darby 306	10680	2298			SEC12-T12S-R06W
AMC 349248	Darby 307	10680	2300			SEC12-T12S-R06W
AMC 349249	Darby 308	10680	2302			SEC01-T12S-R06W
AMC 349250	Darby 309	10680	2304			SEC01-T12S-R06W
AMC 349251	Darby 310	10680	2306			SEC01-T12S-R06W
AMC 349252	Darby 311	10680	2308			SEC01-T12S-R06W
AMC 349253	Darby 312	10680	2310			SEC01-T12S-R06W
AMC 349254	Darby 313	10680	2312			SEC01-T12S-R06W
AMC 349255	Darby 314	10680	2314			SEC01-T12S-R06W
AMC 349256	Darby 315	10680	2316			SEC01-T12S-R06W

Date: 1/3/2017

RECEIVED
BLM AZ STATE OFFICE
JUL 14 9 47 AM '17
PHOENIX, ARIZONA

EXHIBIT A

County: Pima

State: AZ

BLM Serial #	Claim Name	Original Recording		Amended Recording		Location
		Recording #	Page #	Recording #	Page #	
AMC 349257 7	Darby 316	10680	2318			SEC01-T12S-R06W
AMC 349258	Darby 317	10680	2320			SEC01-T12S-R06W
AMC 349259	Darby 318	10680	2322			SEC06-T12S-R05W
AMC 349260	Darby 319	10680	2324			SEC06-T12S-R05W
AMC 349261	Darby 320	10680	2326			SEC06-T12S-R05W
AMC 349262	Darby 321	10680	2328			SEC06-T12S-R05W
AMC 349263	Darby 322	10680	2330			SEC06-T12S-R05W
AMC 349264	Darby 323	10680	2332			SEC06-T12S-R05W
AMC 349265	Darby 324	10680	2334			SEC06-T12S-R05W
AMC 349266	Darby 325	10680	2336			SEC06-T12S-R05W
AMC 349267	Darby 326	10680	2338			SEC06-T12S-R05W
AMC 349268	Darby 327	10680	2340			SEC06-T12S-R05W
AMC 349269	Darby 328	10680	2342			SEC06-T12S-R05W
AMC 349270	Darby 329	10680	2344			SEC06-T12S-R05W
AMC 349271	Darby 330	10680	2346			SEC06-T12S-R05W
AMC 349272	Darby 331	10680	2348			SEC06-T12S-R05W
AMC 349273	Darby 332	10680	2350			SEC06-T12S-R05W
AMC 349274	Darby 333	10680	2352			SEC06-T12S-R05W
AMC 349275	Darby 334	10680	2354			SEC06-T12S-R05W
AMC 349276	Darby 335	10680	2356			SEC06-T12S-R05W
AMC 349277	Darby 336	10680	2358			SEC06-T12S-R05W
AMC 349278 J	Darby 337	10680	2360			SEC06-T12S-R05W
AMC 423777 7	J100	20131791459				SEC01-T12S-R06W
AMC 423778	J101	20131791460				SEC01-T12S-R06W
AMC 423779	J102	20131791461				SEC01-T12S-R06W
AMC 423780	J103	20131791462				SEC01-T12S-R06W
AMC 423781	J104	20131791463				SEC01-T12S-R06W
AMC 423782	J105	20131791464				SEC01-T12S-R06W
AMC 423783	J106	20131791465				SEC01-T12S-R06W
AMC 423784	J107	20131791466				SEC01-T12S-R06W
AMC 423785	J108	20131791467				SEC01-T12S-R06W
AMC 423786	J109	20131791468				SEC01-T12S-R06W
AMC 423787	J110	20131791469				SEC06-T12S-R05W
AMC 423788	J111	20131791470				SEC06-T12S-R05W
AMC 423789	J112	20131791471				SEC06-T12S-R05W
AMC 423790	J113	20131791472				SEC06-T12S-R05W
AMC 423791	J114	20131791473				SEC06-T12S-R05W
AMC 423792)	J115	20131791474				SEC06-T12S-R05W

Date: 1/3/2017

RECEIVED
 BLM AZ STATE OFFICE
 2017 JUL 14 A 9:47
 PHOENIX, ARIZONA

EXHIBIT A

County: Pima

State: AZ

BLM Serial #	Claim Name	Original Recording		Amended Recording		Location
		Recording #	Page #	Recording #	Page #	
AMC 423793	J116	20131791475				SEC06-T12S-R05W
AMC 423794	J117	20131791476				SEC06-T12S-R05W
AMC 423795	J118	20131791477				SEC06-T12S-R05W
AMC 423796	J119	20131791478				SEC06-T12S-R05W
AMC 423797	J120	20131791479				SEC06-T12S-R05W
AMC 423798	J121	20131791480				SEC06-T12S-R05W
AMC 423799	J122	20131791481				SEC06-T12S-R05W
AMC 423800	J123	20131791482				SEC06-T12S-R05W
AMC 423801	J124	20131791483				SEC05-T12S-R05W
AMC 423802	K100	20131791484				SEC06-T12S-R05W
AMC 423803	K101	20131791485				SEC06-T12S-R05W
AMC 423804	K102	20131791486				SEC06-T12S-R05W
AMC 423805	K103	20131791487				SEC05-T12S-R05W
AMC 423806	K104	20131791488				SEC06-T12S-R05W
AMC 423807	K105	20131791489				SEC06-T12S-R05W
AMC 423808	K106	20131791490				SEC06-T12S-R05W
AMC 423809	K107	20131791491				SEC05-T12S-R05W
AMC 423810	K108	20131791492				SEC06-T12S-R05W
AMC 423811	K109	20131791493				SEC06-T12S-R05W
AMC 423812	K110	20131791494				SEC06-T12S-R05W
AMC 423813	K111	20131791495				SEC05-T12S-R05W
AMC 423814	K112	20131791496				SEC06-T12S-R05W
AMC 423815	K113	20131791497				SEC06-T12S-R05W
AMC 423816	K114	20131791498				SEC06-T12S-R05W
AMC 423817	K115	20131791499				SEC05-T12S-R05W
AMC 423818	K116	20131791500				SEC06-T12S-R05W
AMC 423819	K117	20131791501				SEC06-T12S-R05W
AMC 423820	K118	20131791502				SEC06-T12S-R05W
AMC 423821	K119	20131791503				SEC05-T12S-R05W
AMC 423822	K120	20131791504				SEC06-T12S-R05W
AMC 423823	K121	20131791505				SEC06-T12S-R05W
AMC 423824	K122	20131791506				SEC06-T12S-R05W
AMC 423825	K123	20131791507				SEC05-T12S-R05W
AMC 423826	K124	20131791508				SEC06-T12S-R05W
AMC 423827	K125	20131791509				SEC06-T12S-R05W
AMC 423828	K126	20131791510				SEC06-T12S-R05W
AMC 423829	K127	20131791511				SEC05-T12S-R05W
AMC 423830	B100	20131791312				SEC01-T12S-R06W

Date: 1/3/2017

RECEIVED
 BLM AZ STATE OFFICE
 2017 JUL 14 A 9 47
 PHOENIX, ARIZONA

EXHIBIT A

County: Pima

State: AZ

BLM Serial #	Claim Name	Original Recording		Amended Recording		Location
		Recording #	Page #	Recording #	Page #	
AMC 423831	B101	20131791313				SEC01-T12S-R06W
AMC 423832	B102	20131791314				SEC01-T12S-R06W
AMC 423833	B103	20131791315				SEC01-T12S-R06W
AMC 423834	B104	20131791316				SEC01-T12S-R06W
AMC 423835	B105	20131791317				SEC01-T12S-R06W
AMC 423836	B106	20131791318				SEC01-T12S-R06W
AMC 423837	B107	20131791319				SEC01-T12S-R06W
AMC 423838	B108	20131791320				SEC01-T12S-R06W
AMC 423839	B109	20131791321				SEC01-T12S-R06W
AMC 423840	B110	20131791322				SEC06-T12S-R05W
AMC 423841	B111	20131791323				SEC06-T12S-R05W
AMC 423842	B112	20131791324				SEC06-T12S-R05W
AMC 423843	B113	20131791325				SEC06-T12S-R05W
AMC 423844	B114	20131791326				SEC06-T12S-R05W
AMC 423845	B115	20131791327				SEC06-T12S-R05W
AMC 423846	B116	20131791328				SEC06-T12S-R05W
AMC 423847	B117	20131791329				SEC06-T12S-R05W
AMC 423848	B118	20131791330				SEC06-T12S-R05W
AMC 423849	B119	20131791331				SEC06-T12S-R05W
AMC 423850	B120	20131791332				SEC06-T12S-R05W
AMC 423851	B121	20131791333				SEC01-T12S-R06W
AMC 423852	B122	20131791334				SEC01-T12S-R06W
AMC 423853	B123	20131791335				SEC01-T12S-R06W
AMC 423854	B124	20131791336				SEC01-T12S-R06W
AMC 423855	B125	20131791337				SEC01-T12S-R06W
AMC 423856	B126	20131791338				SEC01-T12S-R06W
AMC 423857	B127	20131791339				SEC01-T12S-R06W
AMC 423858	B128	20131791340				SEC01-T12S-R06W
AMC 423859	B129	20131791341				SEC01-T12S-R06W
AMC 423860	B130	20131791342				SEC01-T12S-R06W
AMC 423861	B131	20131791343				SEC06-T12S-R05W
AMC 423862	B132	20131791344				SEC06-T12S-R05W
AMC 423863	B133	20131791345				SEC06-T12S-R05W
AMC 423864	B134	20131791346				SEC06-T12S-R05W
AMC 423865	B135	20131791347				SEC06-T12S-R05W
AMC 423866	B136	20131791348				SEC06-T12S-R05W
AMC 423867	B137	20131791349				SEC06-T12S-R05W
AMC 423868	B138	20131791350				SEC06-T12S-R05W

Date: 1/3/2017

RECEIVED
 BLM AZ STATE OFFICE
 2017 JUL 14 A 9 47
 PHOENIX, ARIZONA

EXHIBIT A

County: Pima

State: AZ

<u>BLM Serial #</u>	<u>Claim Name</u>	<u>Original Recording</u>		<u>Amended Recording</u>		<u>Location</u>
		<u>Recording #</u>	<u>Page #</u>	<u>Recording #</u>	<u>Page #</u>	
AMC 423869	B139	20131791351				SEC06-T12S-R05W
AMC 423870	B140	20131791352				SEC06-T12S-R05W
AMC 423871	B141	20131791353				SEC06-T12S-R05W
AMC 423872	B142	20131791354				SEC01-T12S-R06W
AMC 423873	B143	20131791355				SEC01-T12S-R06W
AMC 423874	B144	20131791356				SEC01-T12S-R06W
AMC 423875	B145	20131791357				SEC01-T12S-R06W
AMC 423876	B146	20131791358				SEC01-T12S-R06W
AMC 423877	B147	20131791359				SEC01-T12S-R06W
AMC 423878	B148	20131791360				SEC01-T12S-R06W
AMC 423879	B149	20131791361				SEC01-T12S-R06W
AMC 423880	B150	20131791362				SEC01-T12S-R06W
AMC 423881	B151	20131791363				SEC01-T12S-R06W
AMC 423882	B152	20131791364				SEC06-T12S-R05W
AMC 423883	B153	20131791365				SEC06-T12S-R05W
AMC 423884	B154	20131791366				SEC06-T12S-R05W
AMC 423885	B155	20131791367				SEC06-T12S-R05W
AMC 423886	B156	20131791368				SEC06-T12S-R05W
AMC 423887	B157	20131791369				SEC06-T12S-R05W
AMC 423888	B158	20131791370				SEC06-T12S-R05W
AMC 423889	B159	20131791371				SEC06-T12S-R05W
AMC 423890	B160	20131791372				SEC06-T12S-R05W
AMC 423891	B161	20131791373				SEC06-T12S-R05W
AMC 423892	B162	20131791374				SEC06-T12S-R05W
AMC 423893	B163	20131791375				SEC01-T12S-R06W
AMC 423894	B164	20131791376				SEC01-T12S-R06W
AMC 423895	B165	20131791377				SEC01-T12S-R06W
AMC 423896	B166	20131791378				SEC01-T12S-R06W
AMC 423897	B167	20131791379				SEC01-T12S-R06W
AMC 423898	B168	20131791380				SEC01-T12S-R06W
AMC 423899	B169	20131791381				SEC01-T12S-R06W
AMC 423900	B170	20131791382				SEC01-T12S-R06W
AMC 423901	B171	20131791383				SEC01-T12S-R06W
AMC 423902	B172	20131791384				SEC01-T12S-R06W
AMC 423903	B173	20131791385				SEC06-T12S-R05W
AMC 423904	B174	20131791386				SEC06-T12S-R05W
AMC 423905	B175	20131791387				SEC06-T12S-R05W
AMC 423906	B176	20131791388				SEC06-T12S-R05W

Date: 1/3/2017

RECEIVED
 BLM AZ STATE OFFICE
 JUL 14 9:47
 PHOENIX, ARIZONA

EXHIBIT A

County: Pima

State: AZ

<u>BLM Serial #</u>	<u>Claim Name</u>	<u>Original Recording</u>		<u>Amended Recording</u>		<u>Location</u>
		<u>Recording #</u>	<u>Page #</u>	<u>Recording #</u>	<u>Page #</u>	
AMC 423907	B177	20131791389				SEC06-T12S-R05W
AMC 423908	B178	20131791390				SEC06-T12S-R05W
AMC 423909	B179	20131791391				SEC06-T12S-R05W
AMC 423910	B180	20131791392				SEC06-T12S-R05W
AMC 423911	B181	20131791393				SEC06-T12S-R05W
AMC 423912	B182	20131791394				SEC06-T12S-R05W
AMC 423913	B183	20131791395				SEC06-T12S-R05W
AMC 423914	B184	20131791396				SEC01-T12S-R06W
AMC 423915	B185	20131791397				SEC01-T12S-R06W
AMC 423916	B186	20131791398				SEC01-T12S-R06W
AMC 423917	B187	20131791399				SEC01-T12S-R06W
AMC 423918	B188	20131791400				SEC01-T12S-R06W
AMC 423919	B189	20131791401				SEC01-T12S-R06W
AMC 423920	B190	20131791402				SEC01-T12S-R06W
AMC 423921	B191	20131791403				SEC01-T12S-R06W
AMC 423922	B192	20131791404				SEC01-T12S-R06W
AMC 423923	B193	20131791405				SEC01-T12S-R06W
AMC 423924	B194	20131791406				SEC06-T12S-R05W
AMC 423925	B195	20131791407				SEC06-T12S-R05W
AMC 423926	B196	20131791408				SEC06-T12S-R05W
AMC 423927	B197	20131791409				SEC06-T12S-R05W
AMC 423928	B198	20131791410				SEC06-T12S-R05W
AMC 423929	B199	20131791411				SEC06-T12S-R05W
AMC 423930	B200	20131791412				SEC06-T12S-R05W
AMC 423931	B201	20131791413				SEC06-T12S-R05W
AMC 423932	B202	20131791414				SEC06-T12S-R05W
AMC 423933	B203	20131791415				SEC06-T12S-R05W
AMC 423934	B204	20131791416				SEC06-T12S-R05W
AMC 423935	B205	20131791417				SEC01-T12S-R06W
AMC 423936	B206	20131791418				SEC01-T12S-R06W
AMC 423937	B207	20131791419				SEC01-T12S-R06W
AMC 423938	B208	20131791420				SEC01-T12S-R06W
AMC 423939	B209	20131791421				SEC01-T12S-R06W
AMC 423940	B210	20131791422				SEC01-T12S-R06W
AMC 423941	B211	20131791423				SEC01-T12S-R06W
AMC 423942	B212	20131791424				SEC01-T12S-R06W
AMC 423943	B213	20131791425				SEC01-T12S-R06W
AMC 423944	B214	20131791426				SEC01-T12S-R06W

Date: 1/3/2017

RECEIVED
 BLM AZ STATE OFFICE
 2017 JUL 14 A 9 47
 PHOENIX, ARIZONA

EXHIBIT A

County: Pima

State: AZ

<u>BLM Serial #</u>	<u>Claim Name</u>	<u>Original Recording</u>		<u>Amended Recording</u>		<u>Location</u>
		<u>Recording #</u>	<u>Page #</u>	<u>Recording #</u>	<u>Page #</u>	
AMC 423945	B215	20131791427				SEC06-T12S-R05W
AMC 423946	B216	20131791428				SEC06-T12S-R05W
AMC 423947	B217	20131791429				SEC06-T12S-R05W
AMC 423948	B218	20131791430				SEC06-T12S-R05W
AMC 423949	B219	20131791431				SEC06-T12S-R05W
AMC 423950	B220	20131791432				SEC06-T12S-R05W
AMC 423951	B221	20131791433				SEC06-T12S-R05W
AMC 423952	B222	20131791434				SEC06-T12S-R05W
AMC 423953	B223	20131791435				SEC06-T12S-R05W
AMC 423954	B224	20131791436				SEC06-T12S-R05W
AMC 423955	B225	20131791437				SEC06-T12S-R05W
AMC 423956	B226	20131791438				SEC01-T12S-R06W
AMC 423957	B227	20131791439				SEC01-T12S-R06W
AMC 423958	B228	20131791440				SEC01-T12S-R06W
AMC 423959	B229	20131791441				SEC01-T12S-R06W
AMC 423960	B230	20131791442				SEC01-T12S-R06W
AMC 423961	B231	20131791443				SEC01-T12S-R06W
AMC 423962	B232	20131791444				SEC01-T12S-R06W
AMC 423963	B233	20131791445				SEC01-T12S-R06W
AMC 423964	B234	20131791446				SEC01-T12S-R06W
AMC 423965	B235	20131791447				SEC01-T12S-R06W
AMC 423966	B236	20131791448				SEC06-T12S-R05W
AMC 423967	B237	20131791449				SEC06-T12S-R05W
AMC 423968	B238	20131791450				SEC06-T12S-R05W
AMC 423969	B239	20131791451				SEC06-T12S-R05W
AMC 423970	B240	20131791452				SEC06-T12S-R05W
AMC 423971	B241	20131791453				SEC06-T12S-R05W
AMC 423972	B242	20131791454				SEC06-T12S-R05W
AMC 423973	B243	20131791455				SEC06-T12S-R05W
AMC 423974	B244	20131791456				SEC06-T12S-R05W
AMC 423975	B245	20131791457				SEC06-T12S-R05W
AMC 423976	B246	20131791458				SEC06-T12S-R05W
AMC 423977	DAS-001	20131791512				SEC05-T12S-R05W
AMC 423978	DAS-002	20131791513				SEC05-T12S-R05W
AMC 423979	DAS-003	20131791514				SEC05-T12S-R05W
AMC 423980	DAS-004	20131791515				SEC05-T12S-R05W
AMC 423981	DAS-005	20131791516				SEC05-T12S-R05W
AMC 423982	DAS-006	20131791517				SEC05-T12S-R05W

Date: 1/3/2017

RECEIVED
BLM AZ STATE OFFICE

PHOENIX, ARIZONA
2017 JUL 14 9 47

EXHIBIT A

County: Pima

State: AZ

BLM Serial #	Claim Name	Original Recording		Amended Recording		Location
		Recording #	Page #	Recording #	Page #	
AMC 423983	DAS-007	20131791518				SEC05-T12S-R05W
AMC 423984	DAS-008	20131791519				SEC05-T12S-R05W
AMC 423985	DAS-009	20131791520				SEC05-T12S-R05W
AMC 423986	DAS-010	20131791521				SEC05-T12S-R05W
AMC 423987	DAS-011	20131791522				SEC05-T12S-R05W
AMC 423988	DAS-012	20131791523				SEC05-T12S-R05W
AMC 423989	DAS-013	20131791524				SEC05-T12S-R05W
AMC 423990	DAS-014	20131791525				SEC05-T12S-R05W
AMC 423991	DAS-015	20131791526				SEC05-T12S-R05W
AMC 423992	DAS-016	20131791527				SEC05-T12S-R05W
AMC 423993	DAS-017	20131791528				SEC05-T12S-R05W
AMC 423994	DAS-018	20131791529				SEC05-T12S-R05W
AMC 423995	DAS-019	20131791530				SEC05-T12S-R05W
AMC 423996	DAS-020	20131791531				SEC05-T12S-R05W
AMC 423997	DAS-021	20131791532				SEC05-T12S-R05W
AMC 423998	DAS-022	20131791533				SEC05-T12S-R05W
AMC 423999	DAS-023	20131791534				SEC05-T12S-R05W
AMC 424000	DAS-024	20131791535				SEC05-T12S-R05W
AMC 424001	DAS-025	20131791536				SEC05-T12S-R05W
AMC 424002	DAS-026	20131791537				SEC05-T12S-R05W
AMC 424003	DAS-027	20131791538				SEC05-T12S-R05W
AMC 424004	DAS-028	20131791539				SEC05-T12S-R05W
AMC 424005	DAS-029	20131791540				SEC05-T12S-R05W
AMC 424006	DAS-030	20131791541				SEC05-T12S-R05W
AMC 424007	DAS-031	20131791542				SEC05-T12S-R05W
AMC 424008	DAS-032	20131791543				SEC05-T12S-R05W
AMC 424009	DAS-033	20131791544				SEC05-T12S-R05W
AMC 424010	DAS-034	20131791545				SEC05-T12S-R05W
AMC 424011	DAS-035	20131791546				SEC05-T12S-R05W
AMC 424012	DAS-036	20131791547				SEC05-T12S-R05W
AMC 424013	DAS-037	20131791548				SEC05-T12S-R05W
AMC 424014	DAS-038	20131791549				SEC05-T12S-R05W
AMC 424015	DAS-039	20131791550				SEC05-T12S-R05W
AMC 424016	DAS-040	20131791551				SEC05-T12S-R05W
AMC 424017	DAS-041	20131791552				SEC05-T12S-R05W
AMC 424018	DAS-042	20131791553				SEC05-T12S-R05W
AMC 424019	DAS-043	20131791554				SEC05-T12S-R05W
AMC 424020	DAS-044	20131791555				SEC05-T12S-R05W

Date: 1/3/2017

RECEIVED
BLM AZ STATE OFFICE

PHOENIX, ARIZONA
2017 JUL 14 9:47

EXHIBIT A

County: Pima

State: AZ

BLM Serial #	Claim Name	Original Recording		Amended Recording		Location
		Recording #	Page #	Recording #	Page #	
AMC 424021	DAS-045	20131791556				SEC05-T12S-R05W
AMC 424022	DAS-046	20131791557				SEC05-T12S-R05W
AMC 424023	DAS-047	20131791558				SEC05-T12S-R05W
AMC 424024	DAS-048	20131791559				SEC05-T12S-R05W
AMC 424025	DAS-049	20131791560				SEC08-T12S-R05W
AMC 424026	DAS-050	20131791561				SEC08-T12S-R05W
AMC 424027	DAS-051	20131791562				SEC08-T12S-R05W
AMC 424028	DAS-052	20131791563				SEC08-T12S-R05W
AMC 424029	DAS-053	20131791564				SEC08-T12S-R05W
AMC 424030	DAS-054	20131791565				SEC08-T12S-R05W
AMC 424031	DAS-055	20131791566				SEC08-T12S-R05W
AMC 424032	DAS-056	20131791567				SEC08-T12S-R05W
AMC 424033	DAS-057	20131791568				SEC08-T12S-R05W
AMC 424034	DAS-058	20131791569				SEC08-T12S-R05W
AMC 424035	DAS-059	20131791570				SEC08-T12S-R05W
AMC 424036	DAS-060	20131791571				SEC08-T12S-R05W
AMC 424037	DAS-061	20131791572				SEC08-T12S-R05W
AMC 424038	DAS-062	20131791573				SEC08-T12S-R05W
AMC 424039	DAS-063	20131791574				SEC08-T12S-R05W
AMC 424040	DAS-064	20131791575				SEC08-T12S-R05W
AMC 424041	DAS-065	20131791576				SEC08-T12S-R05W
AMC 424042	DAS-066	20131791577				SEC08-T12S-R05W
AMC 424043	DAS-067	20131791578				SEC08-T12S-R05W
AMC 424044	DAS-068	20131791579				SEC08-T12S-R05W
AMC 424045	DAS-069	20131791580				SEC08-T12S-R05W
AMC 424046	DAS-070	20131791581				SEC08-T12S-R05W
AMC 424047	DAS-071	20131791582				SEC08-T12S-R05W
AMC 424048	DAS-072	20131791583				SEC08-T12S-R05W
AMC 424049	DAS-073	20131791584				SEC08-T12S-R05W
AMC 424050	DAS-074	20131791585				SEC08-T12S-R05W
AMC 424051	DAS-075	20131791586				SEC08-T12S-R05W
AMC 424052	DAS-076	20131791587				SEC08-T12S-R05W
AMC 424053	DAS-077	20131791588				SEC08-T12S-R05W
AMC 424054	DAS-078	20131791589				SEC08-T12S-R05W
AMC 424055	DAS-079	20131791590				SEC08-T12S-R05W
AMC 424056	DAS-080	20131791591				SEC08-T12S-R05W
AMC 424057	DAS-081	20131791592				SEC08-T12S-R05W
AMC 424058	DAS-082	20131791593				SEC08-T12S-R05W

Date: 1/3/2017

RECEIVED
 BLM AZ STATE OFFICE
 JUL 14 9 47 AM '17
 PHOENIX, ARIZONA

EXHIBIT A

County: Pima

State: AZ

<u>BLM Serial #</u>	<u>Claim Name</u>	<u>Original Recording</u>		<u>Amended Recording</u>		<u>Location</u>
		<u>Recording #</u>	<u>Page #</u>	<u>Recording #</u>	<u>Page #</u>	
AMC 424059	DAS-083	20131791594				SEC08-T12S-R05W
AMC 424060	DAS-084	20131791595				SEC08-T12S-R05W
AMC 424061	DAS-085	20131791596				SEC08-T12S-R05W
AMC 424062	DAS-086	20131791597				SEC08-T12S-R05W
AMC 424063	DAS-087	20131791598				SEC08-T12S-R05W
AMC 424064	DAS-088	20131791599				SEC08-T12S-R05W
AMC 424065	DAS-089	20131791600				SEC08-T12S-R05W
AMC 424066	DAS-090	20131791601				SEC08-T12S-R05W
AMC 424067	DAS-091	20131791602				SEC08-T12S-R05W
AMC 424068	DAS-092	20131791603				SEC09-T12S-R05W
AMC 424069	DAS-093	20131791604				SEC08-T12S-R05W
AMC 424070	DAS-094	20131791605				SEC08-T12S-R05W
AMC 424071	DAS-095	20131791606				SEC08-T12S-R05W
AMC 424072	DAS-096	20131791607				SEC08-T12S-R05W
AMC 424073	DAS-097	20131791608				SEC08-T12S-R05W
AMC 424074	DAS-098	20131791609				SEC08-T12S-R05W
AMC 424075	DAS-099	20131791610				SEC08-T12S-R05W
AMC 424076	DAS-100	20131791611				SEC08-T12S-R05W
AMC 424077	DAS-101	20131791612				SEC08-T12S-R05W
AMC 424078	DAS-102	20131791613				SEC08-T12S-R05W
AMC 424079	DAS-103	20131791614				SEC17-T12S-R05W
AMC 424080	DAS-104	20131791615				SEC17-T12S-R05W
AMC 424081	DAS-105	20131791616				SEC17-T12S-R05W
AMC 424082	DAS-106	20131791617				SEC17-T12S-R05W
AMC 424083	DAS-107	20131791618				SEC17-T12S-R05W
AMC 424084	DAS-108	20131791619				SEC17-T12S-R05W
AMC 424085	DAS-109	20131791620				SEC17-T12S-R05W
AMC 424086	DAS-110	20131791621				SEC17-T12S-R05W
AMC 424087	DAS-111	20131791622				SEC17-T12S-R05W
AMC 424088	DAS-112	20131791623				SEC17-T12S-R05W
AMC 424089	DAS-113	20131791624				SEC16-T12S-R05W
AMC 424090	DAS-114	20131791625				SEC16-T12S-R05W
AMC 424091	DAS-115	20131791626				SEC17-T12S-R05W
AMC 424092	DAS-116	20131791627				SEC17-T12S-R05W
AMC 424093	DAS-117	20131791628				SEC17-T12S-R05W
AMC 424094	DAS-118	20131791629				SEC17-T12S-R05W
AMC 424095	DAS-119	20131791630				SEC17-T12S-R05W
AMC 424096	DAS-120	20131791631				SEC17-T12S-R05W

Date: 1/3/2017

RECEIVED
 BLM AZ STATE OFFICE
 2017 JUL 14 A 9 47
 PHOENIX, ARIZONA

EXHIBIT A

County: Pima

State: AZ

BLM Serial #	Claim Name	Original Recording		Amended Recording		Location
		Recording #	Page #	Recording #	Page #	
AMC 424097	DAS-121	20131791632				SEC17-T12S-R05W
AMC 424098	DAS-122	20131791633				SEC17-T12S-R05W
AMC 424099	DAS-123	20131791634				SEC17-T12S-R05W
AMC 424100	DAS-124	20131791635				SEC17-T12S-R05W
AMC 424101	DAS-125	20131791636				SEC17-T12S-R05W
AMC 424102	DAS-126	20131791637				SEC17-T12S-R05W
AMC 424103	DAS-127	20131791638				SEC17-T12S-R05W
AMC 424104	DAS-128	20131791639				SEC17-T12S-R05W
AMC 424105	DAS-129	20131791640				SEC17-T12S-R05W
AMC 424106	DAS-130	20131791641				SEC17-T12S-R05W
AMC 424107	DAS-131	20131791642				SEC17-T12S-R05W
AMC 424108	DAS-132	20131791643				SEC17-T12S-R05W
AMC 424109	DAS-133	20131791644				SEC17-T12S-R05W
AMC 424110	DAS-134	20131791645				SEC17-T12S-R05W
AMC 424111	DAS-135	20131791646				SEC16-T12S-R05W
AMC 424112	DAS-136	20131791647				SEC16-T12S-R05W
AMC 424113	DAS-137	20131791648				SEC17-T12S-R05W
AMC 424114	DAS-138	20131791649				SEC17-T12S-R05W
AMC 424115	DAS-139	20131791650				SEC17-T12S-R05W
AMC 424116	DAS-140	20131791651				SEC17-T12S-R05W
AMC 424117	DAS-141	20131791652				SEC17-T12S-R05W
AMC 424118	DAS-142	20131791653				SEC17-T12S-R05W
AMC 424119	DAS-143	20131791654				SEC17-T12S-R05W
AMC 424120	DAS-144	20131791655				SEC17-T12S-R05W
AMC 424121	DAS-145	20131791656				SEC17-T12S-R05W
AMC 424122	DAS-146	20131791657				SEC17-T12S-R05W
AMC 424123	DAS-147	20131791658				SEC17-T12S-R05W
AMC 424124	DAS-148	20131791659				SEC17-T12S-R05W
AMC 424125	DAS-149	20131791660				SEC17-T12S-R05W
AMC 424126	DAS-150	20131791661				SEC17-T12S-R05W
AMC 424127	DAS-151	20131791662				SEC17-T12S-R05W
AMC 424128	DAS-152	20131791663				SEC17-T12S-R05W
AMC 424129	DAS-153	20131791664				SEC17-T12S-R05W
AMC 424130	DAS-154	20131791665				SEC17-T12S-R05W
AMC 424131	DAS-155	20131791666				SEC17-T12S-R05W
AMC 424132	DAS-156	20131791667				SEC17-T12S-R05W
AMC 424133	DAS-157	20131791668				SEC16-T12S-R05W
AMC 424134	DAS-158	20131791669				SEC16-T12S-R05W

Date: 1/3/2017

RECEIVED
 BLM AZ STATE OFFICE
 2017 JUL 14 A 9:47
 PHOENIX, ARIZONA

EXHIBIT A

County: Pima

State: AZ

<u>BLM Serial #</u>	<u>Claim Name</u>	<u>Original Recording</u>		<u>Amended Recording</u>		<u>Location</u>
		<u>Recording #</u>	<u>Page #</u>	<u>Recording #</u>	<u>Page #</u>	
AMC 424135	DAS-159	20131791670				SEC17-T12S-R05W
AMC 424136	DAS-160	20131791671				SEC17-T12S-R05W
AMC 424137	DAS-161	20131791672				SEC17-T12S-R05W
AMC 424138	DAS-162	20131791673				SEC17-T12S-R05W
AMC 424139	DAS-163	20131791674				SEC17-T12S-R05W
AMC 424140	DAS-164	20131791675				SEC17-T12S-R05W
AMC 424141	DAS-165	20131791676				SEC17-T12S-R05W
AMC 424142	DAS-166	20131791677				SEC17-T12S-R05W
AMC 424143	DAS-167	20131791678				SEC17-T12S-R05W
AMC 424144	DAS-168	20131791679				SEC17-T12S-R05W
AMC 424145	DAS-169	20131791680				SEC17-T12S-R05W
AMC 424146	DAS-170	20131791681				SEC17-T12S-R05W
AMC 424147	DAS-171	20131791682				SEC17-T12S-R05W
AMC 424148	DAS-172	20131791683				SEC17-T12S-R05W
AMC 424149	DAS-173	20131791684				SEC17-T12S-R05W
AMC 424150	DAS-174	20131791685				SEC17-T12S-R05W
AMC 424151	DAS-175	20131791686				SEC17-T12S-R05W
AMC 424152	DAS-176	20131791687				SEC17-T12S-R05W
AMC 424153	DAS-177	20131791688				SEC17-T12S-R05W
AMC 424154	DAS-178	20131791689				SEC17-T12S-R05W
AMC 424155	DAS-179	20131791690				SEC16-T12S-R05W
AMC 424156	DAS-180	20131791691				SEC16-T12S-R05W
AMC 424157	DAS-181	20131791692				SEC17-T12S-R05W
AMC 424158	DAS-182	20131791693				SEC17-T12S-R05W
AMC 424159	DAS-183	20131791694				SEC17-T12S-R05W
AMC 424160	DAS-184	20131791695				SEC17-T12S-R05W
AMC 424161	DAS-185	20131791696				SEC17-T12S-R05W
AMC 424162	DAS-186	20131791697				SEC17-T12S-R05W
AMC 424163	DAS-187	20131791698				SEC17-T12S-R05W
AMC 424164	DAS-188	20131791699				SEC17-T12S-R05W
AMC 424165	DAS-189	20131791700				SEC17-T12S-R05W
AMC 424166	DAS-190	20131791701				SEC17-T12S-R05W
AMC 424167	DAS-191	20131791702				SEC01-T12S-R06W
AMC 424168	DAS-192	20131791703				SEC01-T12S-R06W
AMC 424169	DAS-193	20131791704				SEC01-T12S-R06W
AMC 424170	DAS-194	20131791705				SEC01-T12S-R06W
AMC 424171	DAS-195	20131791706				SEC01-T12S-R06W
AMC 424172	DAS-196	20131791707				SEC01-T12S-R06W

Date: 1/3/2017

RECEIVED
BLM AZ STATE OFFICE
2017 JUL 14 9:47 AM
PHOENIX, ARIZONA

EXHIBIT A

County: Pima

State: AZ

<u>BLM Serial #</u>	<u>Claim Name</u>	<u>Original Recording</u>		<u>Amended Recording</u>		<u>Location</u>
		<u>Recording #</u>	<u>Page #</u>	<u>Recording #</u>	<u>Page #</u>	
AMC 424173	DAS-197	20131791708				SEC01-T12S-R06W
AMC 424174	DAS-198	20131791709				SEC01-T12S-R06W
AMC 424175	DAS-199	20131791710				SEC01-T12S-R06W
AMC 424176	DAS-200	20131791711				SEC01-T12S-R06W
AMC 424177	DAS-201	20131791712				SEC01-T12S-R06W
AMC 424178	DAS-202	20131791713				SEC01-T12S-R06W
AMC 424179	DAS-203	20131791714				SEC01-T12S-R06W
AMC 424180	DAS-204	20131791715				SEC01-T12S-R06W
AMC 424181	DAS-205	20131791716				SEC01-T12S-R06W
AMC 424182	DAS-206	20131791717				SEC01-T12S-R06W
AMC 424183	DAS-207	20131791718				SEC01-T12S-R06W
AMC 424184	DAS-208	20131791719				SEC01-T12S-R06W
AMC 424185	DAS-209	20131791720				SEC01-T12S-R06W
AMC 424186	DAS-210	20131791721				SEC01-T12S-R06W
AMC 424187	DAS-211	20131791722				SEC01-T12S-R06W
AMC 424188	DAS-212	20131791723				SEC01-T12S-R06W
AMC 424189	DAS-213	20131791724				SEC01-T12S-R06W
AMC 424190	DAS-214	20131791725				SEC01-T12S-R06W
AMC 424191	DAS-215	20131791726				SEC01-T12S-R06W
AMC 424192	DAS-216	20131791727				SEC01-T12S-R06W
AMC 424193	DAS-217	20131791728				SEC01-T12S-R06W
AMC 424194	DAS-218	20131791729				SEC01-T12S-R06W
AMC 424195	DAS-219	20131791730				SEC01-T12S-R06W
AMC 424196	DAS-220	20131791731				SEC01-T12S-R06W
AMC 424197	DAS-221	20131791732				SEC01-T12S-R06W
AMC 424198	DAS-222	20131791733				SEC01-T12S-R06W
AMC 424199	DAS-223	20131791734				SEC01-T12S-R06W
AMC 424200	DAS-224	20131791735				SEC01-T12S-R06W
AMC 424201	DAS-225	20131791736				SEC01-T12S-R06W
AMC 424202	DAS-226	20131791737				SEC01-T12S-R06W
AMC 424203	DAS-227	20131791738				SEC01-T12S-R06W
AMC 424204	DAS-228	20131791739				SEC01-T12S-R06W
AMC 424205	DAS-229	20131791740				SEC01-T12S-R06W
AMC 424206	DAS-230	20131791741				SEC01-T12S-R06W
AMC 424207	DAS-231	20131791742				SEC01-T12S-R06W
AMC 424208	DAS-232	20131791743				SEC01-T12S-R06W
AMC 424209	DAS-233	20131791744				SEC01-T12S-R06W
AMC 424210	DAS-234	20131791745				SEC01-T12S-R06W

Date: 1/3/2017

RECEIVED
BLM AZ STATE OFFICE
2017 JUL 14 9 48 AM
PHOENIX, ARIZONA

EXHIBIT A

County: Pima

State: AZ

<u>BLM Serial #</u>	<u>Claim Name</u>	<u>Original Recording</u>		<u>Amended Recording</u>		<u>Location</u>
		<u>Recording #</u>	<u>Page #</u>	<u>Recording #</u>	<u>Page #</u>	
AMC 424211	DAS-235	20131791746				SEC01-T12S-R06W
AMC 424212	DAS-236	20131791747				SEC01-T12S-R06W
AMC 424213	DAS-237	20131791748				SEC01-T12S-R06W
AMC 424214	DAS-238	20131791749				SEC01-T12S-R06W
AMC 424215	DAS-239	20131791750				SEC11-T12S-R06W
AMC 424216	DAS-240	20131791751				SEC11-T12S-R06W
AMC 424217	DAS-241	20131791752				SEC11-T12S-R06W
AMC 424218	DAS-242	20131791753				SEC11-T12S-R06W
AMC 424219	DAS-243	20131791754				SEC11-T12S-R06W
AMC 424220	DAS-244	20131791755				SEC11-T12S-R06W
AMC 424221	DAS-245	20131791756				SEC11-T12S-R06W
AMC 424222	DAS-246	20131791757				SEC12-T12S-R06W
AMC 424223	DAS-247	20131791758				SEC12-T12S-R06W
AMC 424224	DAS-248	20131791759				SEC12-T12S-R06W
AMC 424225	DAS-249	20131791760				SEC12-T12S-R06W
AMC 424226	DAS-250	20131791761				SEC12-T12S-R06W
AMC 424227	DAS-251	20131791762				SEC12-T12S-R06W
AMC 424228	DAS-252	20131791763				SEC12-T12S-R06W
AMC 424229	DAS-253	20131791764				SEC12-T12S-R06W
AMC 424230	DAS-254	20131791765				SEC12-T12S-R06W
AMC 424231	DAS-255	20131791766				SEC12-T12S-R06W
AMC 424232	DAS-256	20131791767				SEC12-T12S-R06W
AMC 424233	DAS-257	20131791768				SEC12-T12S-R06W
AMC 424234	DAS-258	20131791769				SEC11-T12S-R06W
AMC 424235	DAS-259	20131791770				SEC11-T12S-R06W
AMC 424236	DAS-260	20131791771				SEC11-T12S-R06W
AMC 424237	DAS-261	20131791772				SEC11-T12S-R06W
AMC 424238	DAS-262	20131791773				SEC11-T12S-R06W
AMC 424239	DAS-263	20131791774				SEC11-T12S-R06W
AMC 424240	DAS-264	20131791775				SEC11-T12S-R06W
AMC 424241	DAS-265	20131791776				SEC11-T12S-R06W
AMC 424242	DAS-266	20131791777				SEC11-T12S-R06W
AMC 424243	DAS-267	20131791778				SEC11-T12S-R06W
AMC 424244	DAS-268	20131791779				SEC11-T12S-R06W
AMC 424245	DAS-269	20131791780				SEC11-T12S-R06W
AMC 424246	DAS-270	20131791781				SEC11-T12S-R06W
AMC 424247	DAS-271	20131791782				SEC11-T12S-R06W
AMC 424248	DAS-272	20131791783				SEC12-T12S-R06W

Date: 1/3/2017

RECEIVED
BLM AZ STATE OFFICE
2017 JUL 14 A 9:48
PHOENIX, ARIZONA

EXHIBIT A

County: Pima

State: AZ

<u>BLM Serial #</u>	<u>Claim Name</u>	<u>Original Recording</u>		<u>Amended Recording</u>		<u>Location</u>
		<u>Recording #</u>	<u>Page #</u>	<u>Recording #</u>	<u>Page #</u>	
AMC 424249	DAS-273	20131791784				SEC12-T12S-R06W
AMC 424250	DAS-274	20131791785				SEC12-T12S-R06W
AMC 424251	DAS-275	20131791786				SEC12-T12S-R06W
AMC 424252	DAS-276	20131791787				SEC12-T12S-R06W
AMC 424253	DAS-277	20131791788				SEC12-T12S-R06W
AMC 424254	DAS-278	20131791789				SEC12-T12S-R06W
AMC 424255	DAS-279	20131791790				SEC12-T12S-R06W
AMC 424256	DAS-280	20131791791				SEC12-T12S-R06W
AMC 424257	DAS-281	20131791792				SEC12-T12S-R06W
AMC 424258	DAS-282	20131791793				SEC12-T12S-R06W
AMC 424259	DAS-283	20131791794				SEC12-T12S-R06W
AMC 424260	DAS-284	20131791795				SEC11-T12S-R06W
AMC 424261	DAS-285	20131791796				SEC11-T12S-R06W
AMC 424262	DAS-286	20131791797				SEC11-T12S-R06W
AMC 424263	DAS-287	20131791798				SEC11-T12S-R06W
AMC 424264	DAS-288	20131791799				SEC11-T12S-R06W
AMC 424265	DAS-289	20131791800				SEC11-T12S-R06W
AMC 424266	DAS-290	20131791801				SEC11-T12S-R06W
AMC 424267	DAS-291	20131791802				SEC11-T12S-R06W
AMC 424268	DAS-292	20131791803				SEC11-T12S-R06W
AMC 424269	DAS-293	20131791804				SEC11-T12S-R06W
AMC 424270	DAS-294	20131791805				SEC11-T12S-R06W
AMC 424271	DAS-295	20131791806				SEC11-T12S-R06W
AMC 424272	DAS-296	20131791807				SEC11-T12S-R06W
AMC 424273	DAS-297	20131791808				SEC11-T12S-R06W
AMC 424274	DAS-298	20131791809				SEC12-T12S-R06W
AMC 424275	DAS-299	20131791810				SEC12-T12S-R06W
AMC 424276	DAS-300	20131791811				SEC12-T12S-R06W
AMC 424277	DAS-301	20131791812				SEC12-T12S-R06W
AMC 424278	DAS-302	20131791813				SEC12-T12S-R06W
AMC 424279	DAS-303	20131791814				SEC12-T12S-R06W
AMC 424280	DAS-304	20131791815				SEC11-T12S-R06W
AMC 424281	DAS-305	20131791816				SEC11-T12S-R06W
AMC 424282	DAS-306	20131791817				SEC11-T12S-R06W
AMC 424283	DAS-307	20131791818				SEC11-T12S-R06W
AMC 424284	DAS-308	20131791819				SEC11-T12S-R06W
AMC 424285	DAS-309	20131791820				SEC11-T12S-R06W
AMC 424286	DAS-310	20131791821				SEC11-T12S-R06W

Date: 1/3/2017

RECEIVED
BLM AZ STATE OFFICE
2017 JUL 14 9 48 AM
PHOENIX, ARIZONA

EXHIBIT A

County: Pima

State: AZ

BLM Serial #	Claim Name	Original Recording		Amended Recording		Location
		Recording #	Page #	Recording #	Page #	
AMC 424287	DAS-311	20131791822				SEC11-T12S-R06W
AMC 424288	DAS-312	20131791823				SEC11-T12S-R06W
AMC 424289	DAS-313	20131791824				SEC11-T12S-R06W
AMC 424290	DAS-314	20131791825				SEC11-T12S-R06W
AMC 424291	DAS-315	20131791826				SEC11-T12S-R06W
AMC 424292	DAS-316	20131791827				SEC11-T12S-R06W
AMC 424293	DAS-317	20131791828				SEC11-T12S-R06W
AMC 424294	DAS-318	20131791829				SEC11-T12S-R06W
AMC 425603	Darby 1111	20133500726				SEC29-T12S-R05W
AMC 425604	Darby 1112	20133500727				SEC29-T12S-R05W
AMC 425605	Darby 1113	20133500728				SEC29-T12S-R05W
AMC 425606	Darby 1114	20133500729				SEC29-T12S-R05W
AMC 425607	Darby 1115	20133500730				SEC29-T12S-R05W
AMC 425608	Darby 1116	20133500731				SEC29-T12S-R05W
AMC 425609	Darby 1117	20133500732				SEC29-T12S-R05W
AMC 425610	Darby 1118	20133500733				SEC29-T12S-R05W
AMC 425611	Darby 1119	20133500734				SEC29-T12S-R05W
AMC 425612	Darby 1120	20133500735				SEC29-T12S-R05W
AMC 425613	Darby 1121	20133500736				SEC29-T12S-R05W
AMC 425614	Darby 1122	20133500737				SEC29-T12S-R05W
AMC 425615	Darby 1123	20133500738				SEC29-T12S-R05W
AMC 425616	Darby 1124	20133500739				SEC29-T12S-R05W
AMC 425617	Darby 1125	20133500740				SEC29-T12S-R05W
AMC 425618	Darby 1137	20133500741				SEC29-T12S-R05W
AMC 425619	Darby 1138	20133500742				SEC29-T12S-R05W
AMC 425620	Darby 1139	20133500743				SEC29-T12S-R05W
AMC 425621	Darby 1140	20133500744				SEC29-T12S-R05W
AMC 425622	Darby 1141	20133500745				SEC29-T12S-R05W
AMC 425623	Darby 1142	20133500746				SEC29-T12S-R05W
AMC 425624	Darby 1143	20133500747				SEC29-T12S-R05W
AMC 425625	Darby 1144	20133500748				SEC29-T12S-R05W
AMC 425626	Darby 1145	20133500749				SEC29-T12S-R05W
AMC 425627	Darby 1146	20133500750				SEC29-T12S-R05W
AMC 425628	Darby 1147	20133500751				SEC29-T12S-R05W
AMC 425629	Darby 1148	20133500752				SEC29-T12S-R05W
AMC 425630	Darby 1149	20133500753				SEC29-T12S-R05W
AMC 425631	Darby 1150	20133500754				SEC29-T12S-R05W
AMC 425632	Darby 1151	20133500755				SEC29-T12S-R05W

Date: 1/3/2017

RECEIVED
BLM AZ STATE OFFICE
2017 JUL 14 9 48 AM
PHOENIX, ARIZONA

EXHIBIT A

County: Pima

State: AZ

<u>BLM Serial #</u>	<u>Claim Name</u>	<u>Original Recording</u>		<u>Amended Recording</u>		<u>Location</u>
		<u>Recording #</u>	<u>Page #</u>	<u>Recording #</u>	<u>Page #</u>	
AMC 425633	Darby 1163	20133500756				SEC29-T12S-R05W
AMC 425634	Darby 1164	20133500757				SEC29-T12S-R05W
AMC 425635	Darby 1165	20133500758				SEC29-T12S-R05W
AMC 425636	Darby 1166	20133500759				SEC29-T12S-R05W
AMC 425637	Darby 1167	20133500760				SEC29-T12S-R05W
AMC 425638	Darby 1168	20133500761				SEC29-T12S-R05W
AMC 425639	Darby 1169	20133500762				SEC29-T12S-R05W
AMC 425640	Darby 1170	20133500763				SEC29-T12S-R05W
AMC 425641	Darby 1171	20133500764				SEC29-T12S-R05W
AMC 425642	Darby 1172	20133500765				SEC29-T12S-R05W
AMC 425643	Darby 1173	20133500766				SEC29-T12S-R05W
AMC 425644	Darby 1174	20133500767				SEC29-T12S-R05W
AMC 425645	Darby 1175	20133500768				SEC29-T12S-R05W
AMC 425646	Darby 1176	20133500769				SEC29-T12S-R05W
AMC 425647	Darby 1177	20133500770				SEC29-T12S-R05W
AMC 425648	Darby 1189	20133500771				SEC29-T12S-R05W
AMC 425649	Darby 1190	20133500772				SEC29-T12S-R05W
AMC 425650	Darby 1191	20133500773				SEC29-T12S-R05W
AMC 425651	Darby 1192	20133500774				SEC29-T12S-R05W
AMC 425652	Darby 1193	20133500775				SEC29-T12S-R05W
AMC 425653	Darby 1194	20133500776				SEC29-T12S-R05W
AMC 425654	Darby 1195	20133500777				SEC29-T12S-R05W
AMC 425655	Darby 1196	20133500778				SEC29-T12S-R05W
AMC 425656	Darby 1197	20133500779				SEC29-T12S-R05W
AMC 425657	Darby 1198	20133500780				SEC29-T12S-R05W
AMC 425658	Darby 1199	20133500781				SEC29-T12S-R05W
AMC 425659	Darby 1200	20133500782				SEC29-T12S-R05W
AMC 425660	Darby 1201	20133500783				SEC29-T12S-R05W
AMC 425661	Darby 1202	20133500784				SEC29-T12S-R05W
AMC 425662	Darby 1203	20133500785				SEC29-T12S-R05W
AMC 425663	Darby 1215	20133500786				SEC20-T12S-R05W
AMC 425664	Darby 1216	20133500787				SEC20-T12S-R05W
AMC 425665	Darby 1217	20133500788				SEC20-T12S-R05W
AMC 425666	Darby 1218	20133500789				SEC20-T12S-R05W
AMC 425667	Darby 1219	20133500790				SEC20-T12S-R05W
AMC 425668	Darby 1220	20133500791				SEC20-T12S-R05W
AMC 425669	Darby 1221	20133500792				SEC20-T12S-R05W
AMC 425670	Darby 1222	20133500793				SEC20-T12S-R05W

Date: 1/3/2017

RECEIVED
 BLM AZ STATE OFFICE
 2017 JUL 14 A 9:48
 PHOENIX, ARIZONA

EXHIBIT A

County: Pima

State: AZ

BLM Serial #	Claim Name	Original Recording		Amended Recording		Location
		Recording #	Page #	Recording #	Page #	
AMC 425671	Darby 1223	20133500794				SEC20-T12S-R05W
AMC 425672	Darby 1224	20133500795				SEC20-T12S-R05W
AMC 425673	Darby 1225	20133500796				SEC20-T12S-R05W
AMC 425674	Darby 1226	20133500797				SEC20-T12S-R05W
AMC 425675	Darby 1227	20133500798				SEC20-T12S-R05W
AMC 425676	Darby 1228	20133500799				SEC20-T12S-R05W
AMC 425677	Darby 1229	20133500800				SEC20-T12S-R05W
AMC 425678	Darby 1100	20133500612				SEC30-T12S-R05W
AMC 425679	Darby 1101	20133500611				SEC30-T12S-R05W
AMC 425680	Darby 1102	20133500613				SEC30-T12S-R05W
AMC 425681	Darby 1103	20133500614				SEC30-T12S-R05W
AMC 425682	Darby 1104	20133500615				SEC30-T12S-R05W
AMC 425683	Darby 1105	20133500616				SEC30-T12S-R05W
AMC 425684	Darby 1106	20133500617				SEC30-T12S-R05W
AMC 425685	Darby 1107	20133500618				SEC30-T12S-R05W
AMC 425686	Darby 1108	20133500619				SEC30-T12S-R05W
AMC 425687	Darby 1109	20133500620				SEC30-T12S-R05W
AMC 425688	Darby 1110	20133500621				SEC30-T12S-R05W
AMC 425689	Darby 1126	20133500622				SEC30-T12S-R05W
AMC 425690	Darby 1127	20133500623				SEC30-T12S-R05W
AMC 425691	Darby 1128	20133500624				SEC30-T12S-R05W
AMC 425692	Darby 1129	20133500625				SEC30-T12S-R05W
AMC 425693	Darby 1130	20133500626				SEC30-T12S-R05W
AMC 425694	Darby 1131	20133500627				SEC30-T12S-R05W
AMC 425695	Darby 1132	20133500628				SEC30-T12S-R05W
AMC 425696	Darby 1133	20133500629				SEC30-T12S-R05W
AMC 425697	Darby 1134	20133500630				SEC30-T12S-R05W
AMC 425698	Darby 1135	20133500631				SEC30-T12S-R05W
AMC 425699	Darby 1136	20133500632				SEC30-T12S-R05W
AMC 425700	Darby 1152	20133500633				SEC30-T12S-R05W
AMC 425701	Darby 1153	20133500634				SEC30-T12S-R05W
AMC 425702	Darby 1154	20133500635				SEC30-T12S-R05W
AMC 425703	Darby 1155	20133500636				SEC30-T12S-R05W
AMC 425704	Darby 1156	20133500637				SEC30-T12S-R05W
AMC 425705	Darby 1157	20133500638				SEC30-T12S-R05W
AMC 425706	Darby 1158	20133500639				SEC30-T12S-R05W
AMC 425707	Darby 1159	20133500640				SEC30-T12S-R05W
AMC 425708	Darby 1160	20133500641				SEC30-T12S-R05W

Date: 1/3/2017

RECEIVED
BLM AZ STATE OFFICE
2017 JUL 14 A 9:48
PHOENIX, ARIZONA

EXHIBIT A

County: Pima

State: AZ

Original Recording

Amended Recording

<u>BLM Serial #</u>	<u>Claim Name</u>	<u>Recording #</u>	<u>Page #</u>	<u>Recording #</u>	<u>Page #</u>	<u>Location</u>
AMC 425709	Darby 1161	20133500642				SEC30-T12S-R05W
AMC 425710	Darby 1162	20133500643				SEC30-T12S-R05W
AMC 425711	Darby 1178	20133500644				SEC30-T12S-R05W
AMC 425712	Darby 1179	20133500645				SEC30-T12S-R05W
AMC 425713	Darby 1180	20133500646				SEC30-T12S-R05W
AMC 425714	Darby 1181	20133500647				SEC30-T12S-R05W
AMC 425715	Darby 1182	20133500648				SEC30-T12S-R05W
AMC 425716	Darby 1183	20133500649				SEC30-T12S-R05W
AMC 425717	Darby 1184	20133500650				SEC30-T12S-R05W
AMC 425718	Darby 1185	20133500651				SEC30-T12S-R05W
AMC 425719	Darby 1186	20133500652				SEC30-T12S-R05W
AMC 425720	Darby 1187	20133500653				SEC30-T12S-R05W
AMC 425721	Darby 1188	20133500654				SEC30-T12S-R05W
AMC 425722	Darby 1204	20133500655				SEC19-T12S-R05W
AMC 425723	Darby 1205	20133500656				SEC19-T12S-R05W
AMC 425724	Darby 1206	20133500657				SEC19-T12S-R05W
AMC 425725	Darby 1207	20133500658				SEC19-T12S-R05W
AMC 425726	Darby 1208	20133500659				SEC19-T12S-R05W
AMC 425727	Darby 1209	20133500660				SEC19-T12S-R05W
AMC 425728	Darby 1210	20133500661				SEC19-T12S-R05W
AMC 425729	Darby 1211	20133500662				SEC19-T12S-R05W
AMC 425730	Darby 1212	20133500663				SEC19-T12S-R05W
AMC 425731	Darby 1213	20133500664				SEC19-T12S-R05W
AMC 425732	Darby 1214	20133500665				SEC19-T12S-R05W
AMC 425733	Darby 1230	20133500666				SEC19-T12S-R05W
AMC 425734	Darby 1231	20133500667				SEC19-T12S-R05W
AMC 425735	Darby 1232	20133500668				SEC19-T12S-R05W
AMC 425736	Darby 1233	20133500669				SEC19-T12S-R05W
AMC 425737	Darby 1234	20133500670				SEC19-T12S-R05W
AMC 425738	Darby 1235	20133500671				SEC19-T12S-R05W
AMC 425739	Darby 1236	20133500672				SEC19-T12S-R05W
AMC 425740	Darby 1237	20133500673				SEC19-T12S-R05W
AMC 425741	Darby 1238	20133500674				SEC19-T12S-R05W
AMC 425742	Darby 1239	20133500675				SEC19-T12S-R05W
AMC 425743	Darby 1240	20133500676				SEC19-T12S-R05W
AMC 425744	Darby 1256	20133500677				SEC19-T12S-R05W
AMC 425745	Darby 1257	20133500678				SEC19-T12S-R05W
AMC 425746	Darby 1258	20133500679				SEC19-T12S-R05W

PHOENIX, ARIZONA

2017 JUL 14 A 9:48

Date: 1/3/2017

RECEIVED BLM AZ STATE OFFICE

EXHIBIT A

County: Pima

State: AZ

<u>BLM Serial #</u>	<u>Claim Name</u>	<u>Original Recording</u>		<u>Amended Recording</u>		<u>Location</u>
		<u>Recording #</u>	<u>Page #</u>	<u>Recording #</u>	<u>Page #</u>	
AMC 425747	Darby 1259	20133500680				SEC19-T12S-R05W
AMC 425748	Darby 1260	20133500681				SEC19-T12S-R05W
AMC 425749	Darby 1261	20133500682				SEC19-T12S-R05W
AMC 425750	Darby 1262	20133500683				SEC19-T12S-R05W
AMC 425751	Darby 1263	20133500684				SEC19-T12S-R05W
AMC 425752	Darby 1264	20133500685				SEC19-T12S-R05W
AMC 425753	Darby 1265	20133500686				SEC19-T12S-R05W
AMC 425754	Darby 1266	20133500687				SEC19-T12S-R05W
AMC 425755	Darby 1282	20133500688				SEC19-T12S-R05W
AMC 425756	Darby 1283	20133500689				SEC19-T12S-R05W
AMC 425757	Darby 1284	20133500690				SEC19-T12S-R05W
AMC 425758	Darby 1285	20133500691				SEC19-T12S-R05W
AMC 425759	Darby 1286	20133500692				SEC19-T12S-R05W
AMC 425760	Darby 1287	20133500693				SEC19-T12S-R05W
AMC 425761	Darby 1288	20133500694				SEC19-T12S-R05W
AMC 425762	Darby 1289	20133500695				SEC19-T12S-R05W
AMC 425763	Darby 1290	20133500696				SEC19-T12S-R05W
AMC 425764	Darby 1291	20133500697				SEC19-T12S-R05W
AMC 425765	Darby 1292	20133500698				SEC19-T12S-R05W
AMC 425766	Darby 1308	20133500699				SEC19-T12S-R05W
AMC 425767	Darby 1309	20133500700				SEC19-T12S-R05W
AMC 425768	Darby 1310	20133500701				SEC19-T12S-R05W
AMC 425769	Darby 1311	20133500702				SEC19-T12S-R05W
AMC 425770	Darby 1312	20133500703				SEC19-T12S-R05W
AMC 425771	Darby 1313	20133500704				SEC19-T12S-R05W
AMC 425772	Darby 1314	20133500705				SEC19-T12S-R05W
AMC 425773	Darby 1315	20133500706				SEC19-T12S-R05W
AMC 425774	Darby 1316	20133500707				SEC19-T12S-R05W
AMC 425775	Darby 1317	20133500708				SEC19-T12S-R05W
AMC 425776	Darby 1318	20133500709				SEC19-T12S-R05W
AMC 425777	Darby 1334	20133500710				SEC19-T12S-R05W
AMC 425778	Darby 1335	20133500711				SEC19-T12S-R05W
AMC 425779	Darby 1336	20133500712				SEC19-T12S-R05W
AMC 425780	Darby 1337	20133500713				SEC19-T12S-R05W
AMC 425781	Darby 1338	20133500714				SEC19-T12S-R05W
AMC 425782	Darby 1339	20133500716				SEC19-T12S-R05W
AMC 425783	Darby 1340	20133500715				SEC19-T12S-R05W
AMC 425784	Darby 1341	20133500717				SEC19-T12S-R05W

Date: 1/3/2017

RECEIVED
BLM AZ STATE OFFICE
2017 JUL 14 9 48
PHOENIX, ARIZONA

EXHIBIT A

County: Pima

State: AZ

<u>BLM Serial #</u>	<u>Claim Name</u>	<u>Original Recording</u>		<u>Amended Recording</u>		<u>Location</u>
		<u>Recording #</u>	<u>Page #</u>	<u>Recording #</u>	<u>Page #</u>	
AMC 425785	Darby 1357	20133500718				SEC19-T12S-R05W
AMC 425786	Darby 1358	20133500719				SEC19-T12S-R05W
AMC 425787	Darby 1359	20133500720				SEC19-T12S-R05W
AMC 425788	Darby 1360	20133500721				SEC19-T12S-R05W
AMC 425789	Darby 1361	20133500722				SEC19-T12S-R05W
AMC 425790	Darby 1362	20133500723				SEC19-T12S-R05W
AMC 425791	Darby 1363	20133500724				SEC19-T12S-R05W
AMC 425792	Darby 1364	20133500725				SEC19-T12S-R05W
AMC 425793	Darby 1241	20133500801				SEC20-T12S-R05W
AMC 425794	Darby 1242	20133500802				SEC20-T12S-R05W
AMC 425795	Darby 1243	20133500803				SEC20-T12S-R05W
AMC 425796	Darby 1244	20133500804				SEC20-T12S-R05W
AMC 425797	Darby 1245	20133500805				SEC20-T12S-R05W
AMC 425798	Darby 1246	20133500806				SEC20-T12S-R05W
AMC 425799	Darby 1247	20133500807				SEC20-T12S-R05W
AMC 425800	Darby 1248	20133500808				SEC20-T12S-R05W
AMC 425801	Darby 1249	20133500809				SEC20-T12S-R05W
AMC 425802	Darby 1250	20133500810				SEC20-T12S-R05W
AMC 425803	Darby 1251	20133500811				SEC20-T12S-R05W
AMC 425804	Darby 1252	20133500812				SEC20-T12S-R05W
AMC 425805	Darby 1253	20133500813				SEC20-T12S-R05W
AMC 425806	Darby 1254	20133500814				SEC20-T12S-R05W
AMC 425807	Darby 1255	20133500815				SEC20-T12S-R05W
AMC 425808	Darby 1267	20133500816				SEC20-T12S-R05W
AMC 425809	Darby 1268	20133500817				SEC20-T12S-R05W
AMC 425810	Darby 1269	20133500818				SEC20-T12S-R05W
AMC 425811	Darby 1270	20133500819				SEC20-T12S-R05W
AMC 425812	Darby 1271	20133500820				SEC20-T12S-R05W
AMC 425813	Darby 1272	20133500821				SEC20-T12S-R05W
AMC 425814	Darby 1273	20133500822				SEC20-T12S-R05W
AMC 425815	Darby 1274	20133500823				SEC20-T12S-R05W
AMC 425816	Darby 1275	20133500824				SEC20-T12S-R05W
AMC 425817	Darby 1276	20133500825				SEC20-T12S-R05W
AMC 425818	Darby 1277	20133500826				SEC20-T12S-R05W
AMC 425819	Darby 1278	20133500827				SEC20-T12S-R05W
AMC 425820	Darby 1279	20133500828				SEC20-T12S-R05W
AMC 425821	Darby 1280	20133500829				SEC20-T12S-R05W
AMC 425822	Darby 1281	20133500830				SEC20-T12S-R05W

Date: 1/3/2017

RECEIVED
BLM AZ STATE OFFICE
2017 JUL 14 A 9 48
PHOENIX, ARIZONA

EXHIBIT A

County: Pima

State: AZ

BLM Serial #	Claim Name	Original Recording		Amended Recording		Location
		Recording #	Page #	Recording #	Page #	
AMC 425823	Darby 1293	20133500831				SEC20-T12S-R05W
AMC 425824	Darby 1294	20133500832				SEC20-T12S-R05W
AMC 425825	Darby 1295	20133500833				SEC20-T12S-R05W
AMC 425826	Darby 1296	20133500834				SEC20-T12S-R05W
AMC 425827	Darby 1297	20133500835				SEC20-T12S-R05W
AMC 425828	Darby 1298	20133500836				SEC20-T12S-R05W
AMC 425829	Darby 1299	20133500837				SEC20-T12S-R05W
AMC 425830	Darby 1300	20133500838				SEC20-T12S-R05W
AMC 425831	Darby 1301	20133500839				SEC20-T12S-R05W
AMC 425832	Darby 1302	20133500840				SEC20-T12S-R05W
AMC 425833	Darby 1303	20133500841				SEC20-T12S-R05W
AMC 425834	Darby 1304	20133500842				SEC20-T12S-R05W
AMC 425835	Darby 1305	20133500843				SEC20-T12S-R05W
AMC 425836	Darby 1306	20133500844				SEC20-T12S-R05W
AMC 425837	Darby 1307	20133500845				SEC20-T12S-R05W
AMC 425838	Darby 1319	20133500846				SEC20-T12S-R05W
AMC 425839	Darby 1320	20133500847				SEC20-T12S-R05W
AMC 425840	Darby 1321	20133500848				SEC20-T12S-R05W
AMC 425841	Darby 1322	20133500849				SEC20-T12S-R05W
AMC 425842	Darby 1323	20133500850				SEC20-T12S-R05W
AMC 425843	Darby 1324	20133500851				SEC20-T12S-R05W
AMC 425844	Darby 1325	20133500852				SEC20-T12S-R05W
AMC 425845	Darby 1326	20133500853				SEC20-T12S-R05W
AMC 425846	Darby 1327	20133500854				SEC20-T12S-R05W
AMC 425847	Darby 1328	20133500855				SEC20-T12S-R05W
AMC 425848	Darby 1329	20133500856				SEC20-T12S-R05W
AMC 425849	Darby 1330	20133500857				SEC20-T12S-R05W
AMC 425850	Darby 1331	20133500858				SEC20-T12S-R05W
AMC 425851	Darby 1332	20133500859				SEC20-T12S-R05W
AMC 425852	Darby 1333	20133500860				SEC20-T12S-R05W
AMC 425853	Darby 1342	20133500861				SEC20-T12S-R05W
AMC 425854	Darby 1343	20133500862				SEC20-T12S-R05W
AMC 425855	Darby 1344	20133500863				SEC20-T12S-R05W
AMC 425856	Darby 1345	20133500864				SEC20-T12S-R05W
AMC 425857	Darby 1346	20133500865				SEC20-T12S-R05W
AMC 425858	Darby 1347	20133500866				SEC20-T12S-R05W
AMC 425859	Darby 1348	20133500867				SEC20-T12S-R05W
AMC 425860	Darby 1349	20133500868				SEC20-T12S-R05W

Date: 1/3/2017

RECEIVED
BLM AZ STATE OFFICE
2017 JUL 14 A 9 48
PHOENIX, ARIZONA

EXHIBIT A

County: Pima

State: AZ

<u>BLM Serial #</u>	<u>Claim Name</u>	<u>Original Recording</u>		<u>Amended Recording</u>		<u>Location</u>
		<u>Recording #</u>	<u>Page #</u>	<u>Recording #</u>	<u>Page #</u>	
AMC 425861	Darby 1350	20133500869				SEC20-T12S-R05W
AMC 425862	Darby 1351	20133500870				SEC20-T12S-R05W
AMC 425863	Darby 1352	20133500871				SEC20-T12S-R05W
AMC 425864	Darby 1353	20133500872				SEC20-T12S-R05W
AMC 425865	Darby 1354	20133500873				SEC20-T12S-R05W
AMC 425866	Darby 1355	20133500874				SEC20-T12S-R05W
AMC 425867	Darby 1356	20133500875				SEC20-T12S-R05W
AMC 425868	Darby 1365	20133500876				SEC20-T12S-R05W
AMC 425869	Darby 1366	20133500877				SEC20-T12S-R05W
AMC 425870	Darby 1367	20133500878				SEC20-T12S-R05W
AMC 425871	Darby 1368	20133500879				SEC20-T12S-R05W
AMC 425872	Darby 1369	20133500880				SEC20-T12S-R05W
AMC 425873	Darby 1370	20133500881				SEC20-T12S-R05W
AMC 425874	Darby 1371	20133500882				SEC20-T12S-R05W
AMC 425875	Darby 1372	20133500883				SEC20-T12S-R05W
AMC 425876	Darby 1373	20133500884				SEC20-T12S-R05W
AMC 425877	Darby 1374	20133500885				SEC20-T12S-R05W
AMC 425878	Darby 1375	20133500886				SEC20-T12S-R05W
AMC 425879	Darby 1376	20133500887				SEC20-T12S-R05W
AMC 425880	Darby 1377	20133500888				SEC20-T12S-R05W
AMC 425881	Darby 1378	20133500889				SEC20-T12S-R05W
AMC 425882	Darby 1379	20133500890				SEC20-T12S-R05W
AMC 425883	Darby 1380	20133500891				SEC20-T12S-R05W
AMC 425884	Darby 1381	20133500892				SEC20-T12S-R05W
AMC 425885	Darby 1382	20133500893				SEC20-T12S-R05W
AMC 425886	Darby 1383	20133500894				SEC20-T12S-R05W
AMC 425887	Darby 1384	20133500895				SEC20-T12S-R05W
AMC 425888	Darby 1385	20133500896				SEC20-T12S-R05W
AMC 425889	Darby 1386	20133500897				SEC20-T12S-R05W
AMC 425890	Darby 1387	20133500898				SEC20-T12S-R05W
AMC 425891	Darby 1388	20133500899				SEC20-T12S-R05W
AMC 425892	Darby 1389	20133500900				SEC20-T12S-R05W
AMC 425893	Darby 1390	20133500901				SEC20-T12S-R05W
AMC 425894	Darby 1391	20133500902				SEC20-T12S-R05W
AMC 425895	Darby 1392	20133500903				SEC20-T12S-R05W
AMC 425896	Darby 1393	20133500904				SEC20-T12S-R05W
AMC 425897	Darby 1394	20133500905				SEC20-T12S-R05W
AMC 425898	Darby 1395	20133500906				SEC20-T12S-R05W

Date: 1/3/2017

RECEIVED
BLM AZ STATE OFFICE
2017 JUL 14 A 9:48
PHOENIX, ARIZONA

EXHIBIT A

County: Pima

State: AZ

<u>BLM Serial #</u>	<u>Claim Name</u>	<u>Original Recording</u>		<u>Amended Recording</u>		<u>Location</u>
		<u>Recording #</u>	<u>Page #</u>	<u>Recording #</u>	<u>Page #</u>	
AMC 425899 7	Darby 1396	20133500907				SEC20-T12S-R05W
AMC 425900	Darby 1397	20133500908				SEC20-T12S-R05W
AMC 425901	Darby 1398	20133500909				SEC20-T12S-R05W
AMC 425902	Darby 1399	20133500910				SEC20-T12S-R05W
AMC 425903	Darby 1400	20133500911				SEC20-T12S-R05W
AMC 425904	Darby 1401	20133500912				SEC20-T12S-R05W
AMC 425905	Darby 1402	20133500913				SEC20-T12S-R05W
AMC 425906	Darby 1403	20133500914				SEC20-T12S-R05W
AMC 425907	Darby 1404	20133500915				SEC20-T12S-R05W
AMC 425908	Darby 1405	20133500916				SEC20-T12S-R05W
AMC 425909	Darby 1406	20133500917				SEC20-T12S-R05W
AMC 425910	Darby 1407	20133500918				SEC20-T12S-R05W
AMC 425911	Darby 1408	20133500919				SEC20-T12S-R05W
AMC 425912	Darby 1409	20133500920				SEC20-T12S-R05W
AMC 425913	Darby 1410	20133500921				SEC20-T12S-R05W
AMC 425914	Darby 1411	20133500922				SEC20-T12S-R05W
AMC 425915	Darby 1412	20133500923				SEC20-T12S-R05W
AMC 425916	Darby 1413	20133500924				SEC20-T12S-R05W
AMC 425917	Darby 1414	20133500925				SEC20-T12S-R05W
AMC 425918)	Darby 1415	20133500926				SEC20-T12S-R05W
AMC 428474 7	AJO-101	20141830338				SEC11-T12S-R06W
AMC 428475	AJO-102	20141830339				SEC11-T12S-R06W
AMC 428476	AJO-103	20141830340				SEC11-T12S-R06W
AMC 428477	AJO-104	20141830341				SEC11-T12S-R06W
AMC 428478	AJO-105	20141830342				SEC11-T12S-R06W
AMC 428479	AJO-106	20141830343				SEC11-T12S-R06W
AMC 428480	AJO-107	20141830344				SEC11-T12S-R06W
AMC 428481	AJO-108	20141830345				SEC11-T12S-R06W
AMC 428482	AJO-109	20141830346				SEC11-T12S-R06W
AMC 428483	AJO-110	20141830347				SEC11-T12S-R06W
AMC 428484	AJO-111	20141830348				SEC11-T12S-R06W
AMC 428485	AJO-112	20141830349				SEC11-T12S-R06W
AMC 428486	AJO-113	20141830350				SEC11-T12S-R06W
AMC 428487	AJO-114	20141830351				SEC11-T12S-R06W
AMC 428488	AJO-115	20141830352				SEC11-T12S-R06W
AMC 428489	AJO-116	20141830353				SEC11-T12S-R06W
AMC 428490	AJO-117	20141830354				SEC11-T12S-R06W
AMC 428491)	AJO-118	20141830355				SEC11-T12S-R06W

Date: 1/3/2017

RECEIVED
 BLM AZ STATE OFFICE
 2017 JUL 14 9:48
 PHOENIX, ARIZONA

EXHIBIT A

County: Pima

State: AZ

<u>BLM Serial #</u>	<u>Claim Name</u>	<u>Original Recording</u>		<u>Amended Recording</u>		<u>Location</u>
		<u>Recording #</u>	<u>Page #</u>	<u>Recording #</u>	<u>Page #</u>	
AMC 428492	AJO-119	20141830356				SEC11-T12S-R06W
AMC 428493	AJO-120	20141830357				SEC11-T12S-R06W
AMC 428494	AJO-121	20141830358				SEC11-T12S-R06W
AMC 428495	AJO-122	20141830359				SEC11-T12S-R06W
AMC 428496	AJO-123	20141830360				SEC11-T12S-R06W
AMC 428497	AJO-124	20141830361				SEC11-T12S-R06W
AMC 428498	AJO-125	20141830362				SEC11-T12S-R06W
AMC 428499	AJO-126	20141830363				SEC11-T12S-R06W
AMC 428500	AJO-127	20141830364				SEC11-T12S-R06W
AMC 428501	AJO-128	20141830365				SEC11-T12S-R06W
AMC 428502	AJO-129	20141830366				SEC11-T12S-R06W
AMC 428503	AJO-130	20141830367				SEC11-T12S-R06W
AMC 428504	AJO-131	20141830368				SEC11-T12S-R06W
AMC 428505	AJO-132	20141830369				SEC11-T12S-R06W
AMC 428506	AJO-133	20141830370				SEC11-T12S-R06W
AMC 428507	AJO-134	20141830371				SEC11-T12S-R06W
AMC 428508	AJO-135	20141830372				SEC11-T12S-R06W
AMC 428509	AJO-136	20141830373				SEC11-T12S-R06W
AMC 428510	AJO-137	20141830374				SEC11-T12S-R06W
AMC 428511	AJO-138	20141830375				SEC11-T12S-R06W
AMC 428512	AJO-139	20141830376				SEC11-T12S-R06W
AMC 428513	AJO-140	20141830377				SEC11-T12S-R06W
AMC 428514	AJO-141	20141830378				SEC11-T12S-R06W
AMC 428515	AJO-142	20141830379				SEC11-T12S-R06W
AMC 428516	AJO-143	20141830380				SEC11-T12S-R06W
AMC 428517	AJO-144	20141830381				SEC11-T12S-R06W
AMC 428518	AJO-145	20141830382				SEC11-T12S-R06W
AMC 428519	AJO-146	20141830383				SEC11-T12S-R06W
AMC 428520	AJO-147	20141830384				SEC11-T12S-R06W
AMC 428521	AJO-148	20141830385				SEC11-T12S-R06W
AMC 428522	AJO-149	20141830386				SEC11-T12S-R06W
AMC 428523	AJO-150	20141830387				SEC11-T12S-R06W
AMC 428524	AJO-151	20141830388				SEC11-T12S-R06W
AMC 428525	AJO-152	20141830389				SEC11-T12S-R06W
AMC 428526	AJO-153	20141830390				SEC11-T12S-R06W
AMC 428527	AJO-154	20141830391				SEC11-T12S-R06W
AMC 428528	AJO-155	20141830392				SEC11-T12S-R06W
AMC 428529	AJO-156	20141830393				SEC11-T12S-R06W

Date: 1/3/2017

RECEIVED
BLM AZ STATE OFFICE
2017 JUL 14 9:48 AM
PHOENIX, ARIZONA

EXHIBIT A

County: Pima

State: AZ

<u>BLM Serial #</u>	<u>Claim Name</u>	<u>Original Recording</u>		<u>Amended Recording</u>		<u>Location</u>
		<u>Recording #</u>	<u>Page #</u>	<u>Recording #</u>	<u>Page #</u>	
AMC 428530	AJO-157	20141830394				SEC11-T12S-R06W
AMC 428531	AJO-158	20141830395				SEC11-T12S-R06W
AMC 428532	AJO-159	20141830396				SEC11-T12S-R06W
AMC 428533	AJO-160	20141830397				SEC11-T12S-R06W
AMC 428534	AJO-161	20141830398				SEC11-T12S-R06W
AMC 428535	AJO-162	20141830399				SEC11-T12S-R06W
AMC 428536	AJO-163	20141830400				SEC11-T12S-R06W
AMC 428537	AJO-164	20141830401				SEC17-T12S-R05W
AMC 428538	AJO-165	20141830402				SEC17-T12S-R05W
AMC 428539	AJO-166	20141830403				SEC30-T12S-R05W
AMC 428540	AJO-167	20141830404				SEC30-T12S-R05W
AMC 428541	AJO-168	20141830405				SEC30-T12S-R05W
AMC 428542	AJO-169	20141830406				SEC30-T12S-R05W
AMC 428543	AJO-170	20141830407				SEC30-T12S-R05W
AMC 428544	AJO-171	20141830408				SEC30-T12S-R05W
AMC 428545	AJO-172	20141830409				SEC30-T12S-R05W
AMC 428546	AJO-173	20141830410				SEC30-T12S-R05W
AMC 428547	AJO-174	20141830411				SEC30-T12S-R05W
AMC 428548	AJO-175	20141830412				SEC30-T12S-R05W
AMC 428549	AJO-176	20141830413				SEC30-T12S-R05W
AMC 428550	AJO-177	20141830414				SEC30-T12S-R05W
AMC 428551	AJO-178	20141830415				SEC30-T12S-R05W
AMC 428552	AJO-179	20141830416				SEC30-T12S-R05W
AMC 428553	AJO-180	20141830417				SEC30-T12S-R05W
AMC 428554	AJO-181	20141830418				SEC36-T12S-R06W
AMC 428555	AJO-182	20141830419				SEC36-T12S-R06W
AMC 428556	AJO-183	20141830420				SEC35-T12S-R06W
AMC 428557	AJO-184	20141830421				SEC35-T12S-R06W
AMC 428558	AJO-185	20141830422				SEC35-T12S-R06W
AMC 428559	AJO-186	20141830423				SEC35-T12S-R06W
AMC 428560	AJO-187	20141830424				SEC35-T12S-R06W
AMC 428561	AJO-188	20141830425				SEC35-T12S-R06W
AMC 428562	AJO-189	20141830426				SEC35-T12S-R06W
AMC 428563	AJO-190	20141830427				SEC35-T12S-R06W
AMC 428564	AJO-191	20141830428				SEC35-T12S-R06W
AMC 428565	AJO-192	20141830429				SEC35-T12S-R06W
AMC 428566	AJO-193	20141830430				SEC35-T12S-R06W

RECEIVED
BLM AZ STATE OFFICE
2017 JUL 14 A 9:48
PHOENIX, ARIZONA

Date: 1/3/2017

EXHIBIT A

County: Pima

State: AZ

BLM Serial #

Claim Name

Original Recording

Amended Recording

Recording # Page #

Recording # Page #

Location

AMC 428567

AJO-194

20141830431

SEC35-T12S-R06W

AMC 428568

AJO-195

20141830432

SEC35-T12S-R06W

No. Of Claims

1217

PHOENIX, ARIZONA

2017 JUL 14 A 9:48

RECEIVED
BLM AZ STATE OFFICE

**United States Department of the Interior
Bureau of Land Management
DIV OF LANDS, MINRLS & ENERGY
ONE N CENTRAL AVE
PHOENIX, AZ 85004 -4427
Phone: 602-417-9200**

Receipt

No: 3888932

Transaction #: 3998147	
Date of Transaction: 07/14/2017	
CUSTOMER:	
FREEPORT MCMORAN INC 333 N CENTRAL AVE PHOENIX, AZ 85004-2121 US	

LINE #	QTY	DESCRIPTION	REMARKS	UNIT PRICE	TOTAL
1	1.00	LOCATABLE MINERALS / MINING CLAIMS- NOT NEW-UNADJUD, ONE AUTH NO. ONLY / MINING CLAIM MONEY RECEIVED CASES: AMC41648/\$188635.00	MAINT 2018/1217	- n/a -	188635.00
TOTAL:					\$188,635.00

PAYMENT INFORMATION			
1	AMOUNT:	188635.00	POSTMARKED: N/A
	TYPE:	CHECK	RECEIVED: 07/14/2017
	CHECK NO:	0000880062	
	NAME:	FREEPORT MCMORAN INC 333 N CENTRAL AVE PHOENIX AZ 85004-2121 US	

REMARKS

This receipt was generated by the automated BLM Collections and Billing System and is a paper representation of a portion of the official electronic record contained therein.

August 10, 2016

After recording, return to:
Freeport Minerals Corporation
Attn: C. Loder
333 North Central Avenue
Phoenix, AZ 85004

RECEIVED
BLM AZ STATE OFFICE

2016 AUG 10 A 10: 25

PHOENIX, ARIZONA

41648
67991
180088
332760
346820
349241
423777
425603
2016 428474

Bureau of Land Management
Arizona State Office
One North Central Avenue
Phoenix, AZ 85004

**NOTICE OF INTENT TO HOLD MINING CLAIMS AND PAYMENT OF BLM
MAINTENANCE FEE**

Re: Payment of Annual Claim Maintenance Fee

Dear Sir or Madam:

This will serve as notice that Freeport Minerals Corporation, formerly known as Freeport-McMoRan Corporation, whose address for purposes of this filing is Land and Water Department, 333 North Central Ave., 24th Floor, Phoenix, Arizona 85004, intends to hold the mining claims and/or mill sites described on Exhibit A attached hereto for the assessment year ending at 12 o'clock, noon, on September 1, 2017 by payment of the annual maintenance fee of \$155 per claim or site. Payment of such amount is made herewith for such assessment year for each of the claims and sites, the name, and BLM serial number with the book and page or index number of recording of the location notice in the official records of Pima County, Arizona, of which, is set forth on Exhibit A attached hereto and by this reference incorporated herein.

Carolyn Loder for
Freeport Minerals Corporation.

State of Arizona)
) ss.
County of Maricopa)

The foregoing instrument was acknowledged before me on August 10th, 2016, by Carolyn Loder, on behalf of Freeport Minerals Corporation, formerly known as Freeport-McMoRan Corporation

(Seal)



Notary Public

My commission expires: 11-18-2019

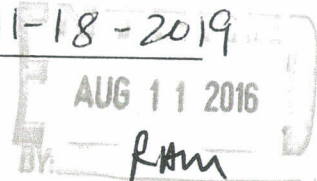


Exhibit A

County: Pima

State: AZ

BLM Serial #	Claim Name	Original Recording		Amended Recording		Location
		Recording #	Page #	Recording #	Page #	
AMC 041648	Phila	YY	627			SEC28-T12S-R06W
AMC 041649	Phila No. 1	ZZ	139			SEC28-T12S-R06W
AMC 041650	Phila No. 2	ZZ	140			SEC28-T12S-R06W
AMC 041651	Alfred No. 2	WW	514	YY	547	SEC28-T12S-R06W
AMC 041652	White Apex	WW	516	YY	550	SEC28-T12S-R06W
AMC 041653	Daisy	WW	512	YY	553	SEC28-T12S-R06W
AMC 041654	Daisy No. 1	WW	513	YY	554	SEC28-T12S-R06W
AMC 041655	Copper No. 1	XX	595	YY	551	SEC27-T12S-R06W
AMC 041656	New Copper No. 2	371	243			SEC28-T12S-R06W
AMC 041657	Last Wedge	XX	598	521	231	SEC27-T12S-R06W
AMC 041658	Fracture	LLL	289	518	124	SEC27-T12S-R06W
AMC 041659	Fracture No. 1	LLL	365			SEC27-T12S-R06W
AMC 067991	Copper Ridge #6	SS	587			SEC35-T12S-R06W
AMC 067992	Copper Ridge #7	SS	588			SEC35-T12S-R06W
AMC 067993	Copper Ridge #9	SS	595			SEC36-T12S-R06W
AMC 067994	Copper Ridge #11	SS	585			SEC35-T12S-R06W
AMC 180090	MARGIE 3	6808	600			SEC25-T12S-R06W
AMC 180096	MARGIE 9	6808	612			SEC25-T12S-R06W
AMC 180097	MARGIE 10	6808	614			SEC25-T12S-R06W
AMC 180098	MARGIE 11	6808	616			SEC25-T12S-R06W
AMC 180099	MARGIE 12	6808	618			SEC25-T12S-R06W
AMC 180100	MARGIE 13	6808	620			SEC26-T12S-R06W
AMC 180101	MARGIE 14	6808	622			SEC26-T12S-R06W
AMC 180102	MARGIE 19	6808	624			SEC26-T12S-R06W
AMC 180103	MARGIE 20	6808	626			SEC26-T12S-R06W
AMC 180104	MARGIE 21	6808	628			SEC26-T12S-R06W
AMC 332760	AJ 1	9998	324			SEC28-T12S-R06W
AMC 332761	AJ 2	9998	328			SEC27-T12S-R06W
AMC 332762	AJ 3	9998	330			SEC27-T12S-R06W
AMC 332763	AJ 4	9998	332			SEC27-T12S-R06W
AMC 346820	Darby 1	10553	532			SEC07-T12S-R05W
AMC 346821	Darby 2	10553	534			SEC07-T12S-R05W
AMC 346822	Darby 3	10553	536			SEC07-T12S-R05W
AMC 346823	Darby 4	10553	538			SEC07-T12S-R05W
AMC 346824	Darby 5	10553	540			SEC07-T12S-R05W
AMC 346825	Darby 6	10553	542			SEC07-T12S-R05W
AMC 346826	Darby 7	10553	544			SEC07-T12S-R05W
AMC 346827	Darby 8	10553	546			SEC07-T12S-R05W

Date: 5/9/2016

Page 1

RECEIVED
 BLM AZ STATE OFFICE
 2016 AUG 10 A 10: 26
 PHOENIX, ARIZONA

Exhibit A

County: Pima

State: AZ

BLM Serial #	Claim Name	Original Recording		Amended Recording		Location
		Recording #	Page #	Recording #	Page #	
AMC 346828	Darby 9	10553	548			SEC07-T12S-R05W
AMC 346829	Darby 10	10553	550			SEC07-T12S-R05W
AMC 346830	Darby 11	10553	552			SEC07-T12S-R05W
AMC 346831	Darby 12	10553	554			SEC07-T12S-R05W
AMC 346832	Darby 13	10553	556			SEC07-T12S-R05W
AMC 346833	Darby 14	10553	558			SEC07-T12S-R05W
AMC 346834	Darby 15	10553	560			SEC07-T12S-R05W
AMC 346835	Darby 16	10553	562			SEC07-T12S-R05W
AMC 346836	Darby 17	10553	564			SEC07-T12S-R05W
AMC 346837	Darby 18	10553	566			SEC07-T12S-R05W
AMC 346838	Darby 19	10553	568			SEC07-T12S-R05W
AMC 346839	Darby 20	10553	570			SEC07-T12S-R05W
AMC 346840	Darby 21	10553	572			SEC07-T12S-R05W
AMC 346841	Darby 22	10553	574			SEC07-T12S-R05W
AMC 346842	Darby 23	10553	576			SEC07-T12S-R05W
AMC 346843	Darby 24	10553	578			SEC07-T12S-R05W
AMC 346844	Darby 25	10553	580			SEC07-T12S-R05W
AMC 346845	Darby 26	10553	582			SEC07-T12S-R05W
AMC 346846	Darby 27	10553	584			SEC07-T12S-R05W
AMC 346847	Darby 28	10553	586			SEC07-T12S-R05W
AMC 346848	Darby 29	10553	588			SEC07-T12S-R05W
AMC 346849	Darby 30	10553	590			SEC07-T12S-R05W
AMC 346850	Darby 31	10553	592			SEC07-T12S-R05W
AMC 346851	Darby 32	10553	594			SEC07-T12S-R05W
AMC 346852	Darby 33	10553	596			SEC18-T12S-R05W
AMC 346853	Darby 34	10553	598			SEC18-T12S-R05W
AMC 346854	Darby 35	10553	600			SEC18-T12S-R05W
AMC 346855	Darby 36	10553	602			SEC18-T12S-R05W
AMC 346856	Darby 37	10553	604			SEC18-T12S-R05W
AMC 346857	Darby 38	10553	606			SEC18-T12S-R05W
AMC 346858	Darby 39	10553	608			SEC18-T12S-R05W
AMC 346859	Darby 40	10553	610			SEC18-T12S-R05W
AMC 346860	Darby 41	10553	612			SEC18-T12S-R05W
AMC 346861	Darby 42	10553	614			SEC18-T12S-R05W
AMC 346862	Darby 43	10553	616			SEC18-T12S-R05W
AMC 346863	Darby 44	10553	618			SEC18-T12S-R05W
AMC 346864	Darby 45	10553	620			SEC18-T12S-R05W
AMC 346865	Darby 46	10553	622			SEC18-T12S-R05W

Date: 5/9/2016

RECEIVED
BLM AZ STATE OFFICE

Page 2

PHOENIX, ARIZONA
AUG 10 10:26 AM '06

Exhibit A

County: Pima

State: AZ

BLM Serial #	Claim Name	Original Recording		Amended Recording		Location
		Recording #	Page #	Recording #	Page #	
AMC 346866	Darby 47	10553	624			SEC18-T12S-R05W
AMC 346867	Darby 48	10553	626			SEC18-T12S-R05W
AMC 346868	Darby 49	10553	628			SEC18-T12S-R05W
AMC 346869	Darby 50	10553	630			SEC18-T12S-R05W
AMC 346870	Darby 51	10553	632			SEC18-T12S-R05W
AMC 346871	Darby 52	10553	634			SEC18-T12S-R05W
AMC 346872	Darby 53	10553	636			SEC18-T12S-R05W
AMC 346873	Darby 54	10553	638			SEC18-T12S-R05W
AMC 346874	Darby 55	10553	640			SEC18-T12S-R05W
AMC 346875	Darby 56	10553	642			SEC18-T12S-R05W
AMC 346876	Darby 57	10553	644			SEC18-T12S-R05W
AMC 346877	Darby 58	10553	646			SEC18-T12S-R05W
AMC 346878	Darby 59	10553	648			SEC18-T12S-R05W
AMC 346879	Darby 60	10553	650			SEC18-T12S-R05W
AMC 346880	Darby 61	10553	652			SEC18-T12S-R05W
AMC 346881	Darby 62	10553	654			SEC18-T12S-R05W
AMC 346882	Darby 63	10553	656			SEC18-T12S-R05W
AMC 346883	Darby 64	10553	658			SEC18-T12S-R05W
AMC 346884	Darby 65	10553	660			SEC19-T12S-R05W
AMC 346885	Darby 66	10553	662			SEC19-T12S-R05W
AMC 346886	Darby 67	10553	664			SEC19-T12S-R05W
AMC 346887	Darby 68	10553	666			SEC19-T12S-R05W
AMC 346888	Darby 69	10553	668			SEC19-T12S-R05W
AMC 346889	Darby 70	10553	670			SEC19-T12S-R05W
AMC 346890	Darby 71	10553	672			SEC19-T12S-R05W
AMC 346891	Darby 72	10553	674			SEC19-T12S-R05W
AMC 346892	Darby 101	10553	676			SEC08-T12S-R05W
AMC 346893	Darby 102	10553	678			SEC08-T12S-R05W
AMC 346894	Darby 103	10553	680			SEC08-T12S-R05W
AMC 346895	Darby 104	10553	682			SEC08-T12S-R05W
AMC 346896	Darby 105	10553	684			SEC08-T12S-R05W
AMC 346897	Darby 106	10553	686			SEC08-T12S-R05W
AMC 346898	Darby 107	10553	688			SEC08-T12S-R05W
AMC 346899	Darby 108	10553	690			SEC08-T12S-R05W
AMC 346900	Darby 109	10553	692			SEC08-T12S-R05W
AMC 346901	Darby 110	10553	694			SEC17-T12S-R05W
AMC 346902	Darby 111	10553	696			SEC17-T12S-R05W
AMC 346903	Darby 112	10553	698			SEC17-T12S-R05W

Date: 5/9/2016

RECEIVED
 BLM AZ STATE OFFICE
 2016 AUG 10 A 10:26
 PHOENIX, ARIZONA

Exhibit A

County: Pima

State: AZ

<u>BLM Serial #</u>	<u>Claim Name</u>	<u>Original Recording</u>		<u>Amended Recording</u>		<u>Location</u>
		<u>Recording #</u>	<u>Page #</u>	<u>Recording #</u>	<u>Page #</u>	
AMC 346904	Darby 113	10553	700			SEC17-T12S-R05W
AMC 346905	Darby 114	10553	702			SEC17-T12S-R05W
AMC 346906	Darby 115	10553	704			SEC17-T12S-R05W
AMC 346907	Darby 116	10553	706			SEC17-T12S-R05W
AMC 346908	Darby 117	10553	708			SEC17-T12S-R05W
AMC 346909	Darby 118	10553	710			SEC17-T12S-R05W
AMC 346910	Darby 119	10553	712			SEC20-T12S-R05W
AMC 346911	Darby 120	10553	714			SEC20-T12S-R05W
AMC 346912	Darby 121	10553	716			SEC18-T12S-R05W
AMC 346913	Darby 122	10553	718			SEC18-T12S-R05W
AMC 346914	Darby 123	10553	720			SEC18-T12S-R05W
AMC 346915	Darby 124	10553	722			SEC18-T12S-R05W
AMC 346916	Darby 125	10553	724			SEC18-T12S-R05W
AMC 346917	Darby 126	10553	726			SEC18-T12S-R05W
AMC 346918	Darby 127	10553	728			SEC18-T12S-R05W
AMC 346919	Darby 128	10553	730			SEC18-T12S-R05W
AMC 346920	Darby 129	10553	732			SEC18-T12S-R05W
AMC 346921	Darby 130	10553	734			SEC19-T12S-R05W
AMC 346922	Darby 131	10553	736			SEC19-T12S-R05W
AMC 346923	Darby 132	10553	738			SEC19-T12S-R05W
AMC 346924	Darby 133	10553	740			SEC19-T12S-R05W
AMC 346925	Darby 134	10553	742			SEC19-T12S-R05W
AMC 346926	Darby 135	10553	744			SEC19-T12S-R05W
AMC 346927	Darby 136	10553	746			SEC19-T12S-R05W
AMC 346928	Darby 137	10553	748			SEC19-T12S-R05W
AMC 346929	Darby 138	10553	750			SEC19-T12S-R05W
AMC 346930	Darby 139	10553	752			SEC19-T12S-R05W
AMC 346931	Darby 140	10553	754			SEC19-T12S-R05W
AMC 346932	Darby 141	10553	756			SEC19-T12S-R05W
AMC 346935	Darby 144	10553	762			SEC28-T12S-R06W
AMC 346937	Darby 146	10553	766			SEC33-T12S-R06W
AMC 346939	Darby 148	10553	770			SEC33-T12S-R06W
AMC 346941	Darby 150	10553	774			SEC33-T12S-R06W
AMC 346943	Darby 152	10553	778			SEC33-T12S-R06W
AMC 346945	Darby 154	10553	782			SEC33-T12S-R06W
AMC 346947	Darby 156	10553	786			SEC33-T12S-R06W
AMC 346949	Darby 158	10553	790			SEC33-T12S-R06W
AMC 346951	Darby 160	10553	794			SEC33-T12S-R06W

Date: 5/9/2016

RECEIVED
BLM AZ STATE OFFICE

2016 AUG 10 A 10:26
TUCSON, ARIZONA

Exhibit A

County: Pima

State: AZ

BLM Serial #	Claim Name	Original Recording		Amended Recording		Location
		Recording #	Page #	Recording #	Page #	
AMC 346953	Darby 162	10553	798			SEC33-T12S-R06W
AMC 346954	Darby 163	10553	800			SEC28-T12S-R06W
AMC 346955	Darby 164	10553	802			SEC33-T12S-R06W
AMC 346956	Darby 165	10553	804			SEC33-T12S-R06W
AMC 346957	Darby 166	10553	806			SEC33-T12S-R06W
AMC 346958	Darby 167	10553	808			SEC33-T12S-R06W
AMC 346959	Darby 168	10553	810			SEC33-T12S-R06W
AMC 346960	Darby 169	10553	812			SEC33-T12S-R06W
AMC 346961	Darby 170	10553	814			SEC33-T12S-R06W
AMC 346962	Darby 171	10553	816			SEC33-T12S-R06W
AMC 346963	Darby 172	10553	818			SEC33-T12S-R06W
AMC 346964	Darby 173	10553	820			SEC34-T12S-R06W
AMC 346965	Darby 174	10553	822			SEC34-T12S-R06W
AMC 346966	Darby 175	10553	824			SEC34-T12S-R06W
AMC 346967	Darby 176	10553	826			SEC34-T12S-R06W
AMC 346968	Darby 177	10553	828			SEC34-T12S-R06W
AMC 346969	Darby 178	10553	830			SEC34-T12S-R06W
AMC 346970	Darby 179	10553	832			SEC34-T12S-R06W
AMC 346971	Darby 180	10553	834			SEC34-T12S-R06W
AMC 346981	Darby 190	10553	854			SEC34-T12S-R06W
AMC 346982	Darby 191	10553	856			SEC34-T12S-R06W
AMC 346983	Darby 192	10553	858			SEC34-T12S-R06W
AMC 346984	Darby 193	10553	860			SEC34-T12S-R06W
AMC 346985	Darby 194	10553	862			SEC34-T12S-R06W
AMC 346986	Darby 195	10553	864			SEC34-T12S-R06W
AMC 346987	Darby 196	10553	866			SEC34-T12S-R06W
AMC 346988	Darby 197	10553	868			SEC34-T12S-R06W
AMC 346989	Darby 198	10553	870			SEC34-T12S-R06W
AMC 346990	Darby 199	10553	872			SEC34-T12S-R06W
AMC 346991	Darby 200	10553	874			SEC34-T12S-R06W
AMC 346992	Darby 201	10553	876			SEC34-T12S-R06W
AMC 346993	Darby 202	10553	878			SEC34-T12S-R06W
AMC 346994	Darby 203	10553	880			SEC34-T12S-R06W
AMC 346995	Darby 204	10553	882			SEC34-T12S-R06W
AMC 346996	Darby 205	10553	884			SEC34-T12S-R06W
AMC 346997	Darby 206	10553	886			SEC34-T12S-R06W
AMC 346998	Darby 207	10553	888			SEC34-T12S-R06W
AMC 347017	Darby 226	10553	926			SEC34-T12S-R06W

Date: 5/9/2016

RECEIVED
 BLM AZ STATE OFFICE
 PHOENIX, ARIZONA
 2016 MAY 10 A 10:26

Exhibit A

County: Pima

State: AZ

BLM Serial #	Claim Name	Original Recording		Amended Recording		Location
		Recording #	Page #	Recording #	Page #	
AMC 347018	Darby 227	10553	928			SEC34-T12S-R06W
AMC 347019	Darby 228	10553	930			SEC34-T12S-R06W
AMC 347020	Darby 229	10553	932			SEC34-T12S-R06W
AMC 347021	Darby 230	10553	934			SEC34-T12S-R06W
AMC 347022	Darby 231	10553	936			SEC34-T12S-R06W
AMC 347032	Darby 241	10553	956			SEC35-T12S-R06W
AMC 347033	Darby 242	10553	958			SEC35-T12S-R06W
AMC 347034	Darby 243	10553	960			SEC35-T12S-R06W
AMC 347035	Darby 244	10553	962			SEC35-T12S-R06W
AMC 347036	Darby 245	10553	964			SEC35-T12S-R06W
AMC 347037	Darby 246	10553	966			SEC35-T12S-R06W
AMC 347038	Darby 247	10553	968			SEC35-T12S-R06W
AMC 347039	Darby 248	10553	970			SEC35-T12S-R06W
AMC 347040	Darby 249	10553	972			SEC35-T12S-R06W
AMC 347041	Darby 250	10553	974			SEC35-T12S-R06W
AMC 347042	Darby 251	10553	976			SEC35-T12S-R06W
AMC 347043	Darby 252	10553	978			SEC35-T12S-R06W
AMC 347044	Darby 253 (A)	10553	980	13625	337	SEC35-T12S-R06W
AMC 347045	Darby 254 (A)	10553	982	13625	339	SEC35-T12S-R06W
AMC 347046	Darby 255 (A)	10553	984	13625	341	SEC35-T12S-R06W
AMC 347047	Darby 256	10553	986			SEC35-T12S-R06W
AMC 347048	Darby 257	10553	988			SEC35-T12S-R06W
AMC 347049	Darby 258	10553	990			SEC35-T12S-R06W
AMC 347050	Darby 259 (A)	10553	992	13625	343	SEC35-T12S-R06W
AMC 347051	Darby 260 (A)	10553	994	13625	345	SEC36-T12S-R06W
AMC 347052	Darby 261	10553	996			SEC36-T12S-R06W
AMC 347053	Darby 262 (A)	10553	998	13625	347	SEC36-T12S-R06W
AMC 347054	Darby 263	10553	1000			SEC36-T12S-R06W
AMC 347055	Darby 264	10553	1002			SEC36-T12S-R06W
AMC 347056	Darby 265	10553	1004			SEC36-T12S-R06W
AMC 347057	Darby 266	10553	1006			SEC36-T12S-R06W
AMC 347058	Darby 267	10553	1008			SEC36-T12S-R06W
AMC 347059	Darby 268	10553	1010			SEC36-T12S-R06W
AMC 347060	Darby 269	10553	1012			SEC36-T12S-R06W
AMC 347061	Darby 270	10553	1014			SEC36-T12S-R06W
AMC 347062	Darby 271	10553	1016			SEC36-T12S-R06W
AMC 347063	Darby 272	10553	1018			SEC36-T12S-R06W
AMC 347064	Darby 273	10553	1020			SEC36-T12S-R06W

Date: 5/9/2016

RECEIVED
BLM AZ STATE OFFICE
2816 AUG 10 A 10:26

Exhibit A

County: Pima

State: AZ

BLM Serial #	Claim Name	Original Recording		Amended Recording		Location
		Recording #	Page #	Recording #	Page #	
AMC 347065	Darby 274	10553	1022			SEC36-T12S-R06W
AMC 347066	Darby 275	10553	1024			SEC36-T12S-R06W
AMC 347067	Darby 276	10553	1026			SEC36-T12S-R06W
AMC 347068	Darby 277	10553	1028			SEC36-T12S-R06W
AMC 347069	Darby 278	10553	1030			SEC31-T12S-R05W
AMC 347070	Darby 279	10553	1032			SEC36-T12S-R06W
AMC 347071	Darby 280	10553	1034			SEC31-T12S-R05W
AMC 347072	Darby 281	10553	1036			SEC36-T12S-R06W
AMC 347073	Darby 282	10553	1038			SEC31-T12S-R05W
AMC 347074	Darby 283	10553	1040			SEC36-T12S-R06W
AMC 347075	Darby 284	10553	1042			SEC31-T12S-R05W
AMC 347076	Darby 285	10553	1044			SEC36-T12S-R06W
AMC 347077	Darby 286	10553	1046			SEC31-T12S-R05W
AMC 347078	Darby 287	10553	1048			SEC36-T12S-R06W
AMC 347079	Darby 288	10553	1050			SEC31-T12S-R05W
AMC 347080	Darby 289	10553	1052			SEC36-T12S-R06W
AMC 347081	Darby 290	10553	1054			SEC31-T12S-R05W
AMC 347082	Darby 291	10553	1056			SEC36-T12S-R06W
AMC 347083	Darby 292	10553	1058			SEC31-T12S-R05W
AMC 347084	Darby 293	10553	1060			SEC36-T12S-R06W
AMC 347085	Darby 294	10553	1062			SEC31-T12S-R05W
AMC 347086	Darby 295	10553	1064			SEC34-T12S-R06W
AMC 349241	Darby 300	10680	2286			SEC12-T12S-R06W
AMC 349242	Darby 301	10680	2288			SEC12-T12S-R06W
AMC 349243	Darby 302	10680	2290			SEC12-T12S-R06W
AMC 349244	Darby 303	10680	2292			SEC12-T12S-R06W
AMC 349245	Darby 304	10680	2294			SEC12-T12S-R06W
AMC 349246	Darby 305	10680	2296			SEC12-T12S-R06W
AMC 349247	Darby 306	10680	2298			SEC12-T12S-R06W
AMC 349248	Darby 307	10680	2300			SEC12-T12S-R06W
AMC 349249	Darby 308	10680	2302			SEC01-T12S-R06W
AMC 349250	Darby 309	10680	2304			SEC01-T12S-R06W
AMC 349251	Darby 310	10680	2306			SEC01-T12S-R06W
AMC 349252	Darby 311	10680	2308			SEC01-T12S-R06W
AMC 349253	Darby 312	10680	2310			SEC01-T12S-R06W
AMC 349254	Darby 313	10680	2312			SEC01-T12S-R06W
AMC 349255	Darby 314	10680	2314			SEC01-T12S-R06W
AMC 349256	Darby 315	10680	2316			SEC01-T12S-R06W

Date: 5/9/2016

Page 7

RECEIVED
 BLM AZ STATE OFFICE
 2016 AUG 10 A 10:26
 PHOENIX, ARIZONA

Exhibit A

County: Pima

State: AZ

BLM Serial #	Claim Name	Original Recording		Amended Recording		Location
		Recording #	Page #	Recording #	Page #	
AMC 349257	Darby 316	10680	2318			SEC01-T12S-R06W
AMC 349258	Darby 317	10680	2320			SEC01-T12S-R06W
AMC 349259	Darby 318	10680	2322			SEC06-T12S-R05W
AMC 349260	Darby 319	10680	2324			SEC06-T12S-R05W
AMC 349261	Darby 320	10680	2326			SEC06-T12S-R05W
AMC 349262	Darby 321	10680	2328			SEC06-T12S-R05W
AMC 349263	Darby 322	10680	2330			SEC06-T12S-R05W
AMC 349264	Darby 323	10680	2332			SEC06-T12S-R05W
AMC 349265	Darby 324	10680	2334			SEC06-T12S-R05W
AMC 349266	Darby 325	10680	2336			SEC06-T12S-R05W
AMC 349267	Darby 326	10680	2338			SEC06-T12S-R05W
AMC 349268	Darby 327	10680	2340			SEC06-T12S-R05W
AMC 349269	Darby 328	10680	2342			SEC06-T12S-R05W
AMC 349270	Darby 329	10680	2344			SEC06-T12S-R05W
AMC 349271	Darby 330	10680	2346			SEC06-T12S-R05W
AMC 349272	Darby 331	10680	2348			SEC06-T12S-R05W
AMC 349273	Darby 332	10680	2350			SEC06-T12S-R05W
AMC 349274	Darby 333	10680	2352			SEC06-T12S-R05W
AMC 349275	Darby 334	10680	2354			SEC06-T12S-R05W
AMC 349276	Darby 335	10680	2356			SEC06-T12S-R05W
AMC 349277	Darby 336	10680	2358			SEC06-T12S-R05W
AMC 349278	Darby 337	10680	2360			SEC06-T12S-R05W
AMC 423777	J100	20131791459				SEC01-T12S-R06W
AMC 423778	J101	20131791460				SEC01-T12S-R06W
AMC 423779	J102	20131791461				SEC01-T12S-R06W
AMC 423780	J103	20131791462				SEC01-T12S-R06W
AMC 423781	J104	20131791463				SEC01-T12S-R06W
AMC 423782	J105	20131791464				SEC01-T12S-R06W
AMC 423783	J106	20131791465				SEC01-T12S-R06W
AMC 423784	J107	20131791466				SEC01-T12S-R06W
AMC 423785	J108	20131791467				SEC01-T12S-R06W
AMC 423786	J109	20131791468				SEC01-T12S-R06W
AMC 423787	J110	20131791469				SEC06-T12S-R05W
AMC 423788	J111	20131791470				SEC06-T12S-R05W
AMC 423789	J112	20131791471				SEC06-T12S-R05W
AMC 423790	J113	20131791472				SEC06-T12S-R05W
AMC 423791	J114	20131791473				SEC06-T12S-R05W
AMC 423792	J115	20131791474				SEC06-T12S-R05W

Date: 5/9/2016

Page 8

RECEIVED
 BLM AZ STATE OFFICE
 2016 AUG 10 A 10:26
 PHOENIX, ARIZONA

Exhibit A

County: Pima

State: AZ

BLM Serial #	Claim Name	Original Recording		Amended Recording		Location
		Recording #	Page #	Recording #	Page #	
AMC 423793	J116	20131791475				SEC06-T12S-R05W
AMC 423794	J117	20131791476				SEC06-T12S-R05W
AMC 423795	J118	20131791477				SEC06-T12S-R05W
AMC 423796	J119	20131791478				SEC06-T12S-R05W
AMC 423797	J120	20131791479				SEC06-T12S-R05W
AMC 423798	J121	20131791480				SEC06-T12S-R05W
AMC 423799	J122	20131791481				SEC06-T12S-R05W
AMC 423800	J123	20131791482				SEC06-T12S-R05W
AMC 423801	J124	20131791483				SEC05-T12S-R05W
AMC 423802	K100	20131791484				SEC06-T12S-R05W
AMC 423803	K101	20131791485				SEC06-T12S-R05W
AMC 423804	K102	20131791486				SEC06-T12S-R05W
AMC 423805	K103	20131791487				SEC05-T12S-R05W
AMC 423806	K104	20131791488				SEC06-T12S-R05W
AMC 423807	K105	20131791489				SEC06-T12S-R05W
AMC 423808	K106	20131791490				SEC06-T12S-R05W
AMC 423809	K107	20131791491				SEC05-T12S-R05W
AMC 423810	K108	20131791492				SEC06-T12S-R05W
AMC 423811	K109	20131791493				SEC06-T12S-R05W
AMC 423812	K110	20131791494				SEC06-T12S-R05W
AMC 423813	K111	20131791495				SEC05-T12S-R05W
AMC 423814	K112	20131791496				SEC06-T12S-R05W
AMC 423815	K113	20131791497				SEC06-T12S-R05W
AMC 423816	K114	20131791498				SEC06-T12S-R05W
AMC 423817	K115	20131791499				SEC05-T12S-R05W
AMC 423818	K116	20131791500				SEC06-T12S-R05W
AMC 423819	K117	20131791501				SEC06-T12S-R05W
AMC 423820	K118	20131791502				SEC06-T12S-R05W
AMC 423821	K119	20131791503				SEC05-T12S-R05W
AMC 423822	K120	20131791504				SEC06-T12S-R05W
AMC 423823	K121	20131791505				SEC06-T12S-R05W
AMC 423824	K122	20131791506				SEC06-T12S-R05W
AMC 423825	K123	20131791507				SEC05-T12S-R05W
AMC 423826	K124	20131791508				SEC06-T12S-R05W
AMC 423827	K125	20131791509				SEC06-T12S-R05W
AMC 423828	K126	20131791510				SEC06-T12S-R05W
AMC 423829	K127	20131791511				SEC05-T12S-R05W
AMC 423830	B100	20131791312				SEC06-T12S-R06W

Date: 5/9/2016

RECEIVED
BLM AZ STATE OFFICE
AUG 10 10:26 AM
TUCSON, ARIZONA

Exhibit A

County: Pima

State: AZ

BLM Serial #	Claim Name	Original Recording		Amended Recording		Location
		Recording #	Page #	Recording #	Page #	
AMC 423831	B101	20131791313				SEC01-T12S-R06W
AMC 423832	B102	20131791314				SEC01-T12S-R06W
AMC 423833	B103	20131791315				SEC01-T12S-R06W
AMC 423834	B104	20131791316				SEC01-T12S-R06W
AMC 423835	B105	20131791317				SEC01-T12S-R06W
AMC 423836	B106	20131791318				SEC01-T12S-R06W
AMC 423837	B107	20131791319				SEC01-T12S-R06W
AMC 423838	B108	20131791320				SEC01-T12S-R06W
AMC 423839	B109	20131791321				SEC01-T12S-R06W
AMC 423840	B110	20131791322				SEC06-T12S-R05W
AMC 423841	B111	20131791323				SEC06-T12S-R05W
AMC 423842	B112	20131791324				SEC06-T12S-R05W
AMC 423843	B113	20131791325				SEC06-T12S-R05W
AMC 423844	B114	20131791326				SEC06-T12S-R05W
AMC 423845	B115	20131791327				SEC06-T12S-R05W
AMC 423846	B116	20131791328				SEC06-T12S-R05W
AMC 423847	B117	20131791329				SEC06-T12S-R05W
AMC 423848	B118	20131791330				SEC06-T12S-R05W
AMC 423849	B119	20131791331				SEC06-T12S-R05W
AMC 423850	B120	20131791332				SEC06-T12S-R05W
AMC 423851	B121	20131791333				SEC01-T12S-R06W
AMC 423852	B122	20131791334				SEC01-T12S-R06W
AMC 423853	B123	20131791335				SEC01-T12S-R06W
AMC 423854	B124	20131791336				SEC01-T12S-R06W
AMC 423855	B125	20131791337				SEC01-T12S-R06W
AMC 423856	B126	20131791338				SEC01-T12S-R06W
AMC 423857	B127	20131791339				SEC01-T12S-R06W
AMC 423858	B128	20131791340				SEC01-T12S-R06W
AMC 423859	B129	20131791341				SEC01-T12S-R06W
AMC 423860	B130	20131791342				SEC01-T12S-R06W
AMC 423861	B131	20131791343				SEC06-T12S-R05W
AMC 423862	B132	20131791344				SEC06-T12S-R05W
AMC 423863	B133	20131791345				SEC06-T12S-R05W
AMC 423864	B134	20131791346				SEC06-T12S-R05W
AMC 423865	B135	20131791347				SEC06-T12S-R05W
AMC 423866	B136	20131791348				SEC06-T12S-R05W
AMC 423867	B137	20131791349				SEC06-T12S-R05W
AMC 423868	B138	20131791350				SEC06-T12S-R05W

Date: 5/9/2016

RECEIVED
BLM AZ STATE OFFICE
2016 AUG 10 A 10: 26
HOENIX, ARIZONA

Exhibit A

County: Pima

State: AZ

<u>BLM Serial #</u>	<u>Claim Name</u>	<u>Original Recording</u>		<u>Amended Recording</u>		<u>Location</u>
		<u>Recording #</u>	<u>Page #</u>	<u>Recording #</u>	<u>Page #</u>	
AMC 423869	B139	20131791351				SEC06-T12S-R05W
AMC 423870	B140	20131791352				SEC06-T12S-R05W
AMC 423871	B141	20131791353				SEC06-T12S-R05W
AMC 423872	B142	20131791354				SEC01-T12S-R06W
AMC 423873	B143	20131791355				SEC01-T12S-R06W
AMC 423874	B144	20131791356				SEC01-T12S-R06W
AMC 423875	B145	20131791357				SEC01-T12S-R06W
AMC 423876	B146	20131791358				SEC01-T12S-R06W
AMC 423877	B147	20131791359				SEC01-T12S-R06W
AMC 423878	B148	20131791360				SEC01-T12S-R06W
AMC 423879	B149	20131791361				SEC01-T12S-R06W
AMC 423880	B150	20131791362				SEC01-T12S-R06W
AMC 423881	B151	20131791363				SEC01-T12S-R06W
AMC 423882	B152	20131791364				SEC06-T12S-R05W
AMC 423883	B153	20131791365				SEC06-T12S-R05W
AMC 423884	B154	20131791366				SEC06-T12S-R05W
AMC 423885	B155	20131791367				SEC06-T12S-R05W
AMC 423886	B156	20131791368				SEC06-T12S-R05W
AMC 423887	B157	20131791369				SEC06-T12S-R05W
AMC 423888	B158	20131791370				SEC06-T12S-R05W
AMC 423889	B159	20131791371				SEC06-T12S-R05W
AMC 423890	B160	20131791372				SEC06-T12S-R05W
AMC 423891	B161	20131791373				SEC06-T12S-R05W
AMC 423892	B162	20131791374				SEC06-T12S-R05W
AMC 423893	B163	20131791375				SEC01-T12S-R06W
AMC 423894	B164	20131791376				SEC01-T12S-R06W
AMC 423895	B165	20131791377				SEC01-T12S-R06W
AMC 423896	B166	20131791378				SEC01-T12S-R06W
AMC 423897	B167	20131791379				SEC01-T12S-R06W
AMC 423898	B168	20131791380				SEC01-T12S-R06W
AMC 423899	B169	20131791381				SEC01-T12S-R06W
AMC 423900	B170	20131791382				SEC01-T12S-R06W
AMC 423901	B171	20131791383				SEC01-T12S-R06W
AMC 423902	B172	20131791384				SEC01-T12S-R06W
AMC 423903	B173	20131791385				SEC06-T12S-R05W
AMC 423904	B174	20131791386				SEC06-T12S-R05W
AMC 423905	B175	20131791387				SEC06-T12S-R05W
AMC 423906	B176	20131791388				SEC06-T12S-R05W

Date: 5/9/2016

RECEIVED
BLM AZ STATE OFFICE
2016 AUG 10 A 10: 26
HOENIX, ARIZONA

Exhibit A

County: Pima

State: AZ

<u>BLM Serial #</u>	<u>Claim Name</u>	<u>Original Recording</u>		<u>Amended Recording</u>		<u>Location</u>
		<u>Recording #</u>	<u>Page #</u>	<u>Recording #</u>	<u>Page #</u>	
AMC 423907	B177	20131791389				SEC06-T12S-R05W
AMC 423908	B178	20131791390				SEC06-T12S-R05W
AMC 423909	B179	20131791391				SEC06-T12S-R05W
AMC 423910	B180	20131791392				SEC06-T12S-R05W
AMC 423911	B181	20131791393				SEC06-T12S-R05W
AMC 423912	B182	20131791394				SEC06-T12S-R05W
AMC 423913	B183	20131791395				SEC06-T12S-R05W
AMC 423914	B184	20131791396				SEC01-T12S-R06W
AMC 423915	B185	20131791397				SEC01-T12S-R06W
AMC 423916	B186	20131791398				SEC01-T12S-R06W
AMC 423917	B187	20131791399				SEC01-T12S-R06W
AMC 423918	B188	20131791400				SEC01-T12S-R06W
AMC 423919	B189	20131791401				SEC01-T12S-R06W
AMC 423920	B190	20131791402				SEC01-T12S-R06W
AMC 423921	B191	20131791403				SEC01-T12S-R06W
AMC 423922	B192	20131791404				SEC01-T12S-R06W
AMC 423923	B193	20131791405				SEC01-T12S-R06W
AMC 423924	B194	20131791406				SEC06-T12S-R05W
AMC 423925	B195	20131791407				SEC06-T12S-R05W
AMC 423926	B196	20131791408				SEC06-T12S-R05W
AMC 423927	B197	20131791409				SEC06-T12S-R05W
AMC 423928	B198	20131791410				SEC06-T12S-R05W
AMC 423929	B199	20131791411				SEC06-T12S-R05W
AMC 423930	B200	20131791412				SEC06-T12S-R05W
AMC 423931	B201	20131791413				SEC06-T12S-R05W
AMC 423932	B202	20131791414				SEC06-T12S-R05W
AMC 423933	B203	20131791415				SEC06-T12S-R05W
AMC 423934	B204	20131791416				SEC06-T12S-R05W
AMC 423935	B205	20131791417				SEC01-T12S-R06W
AMC 423936	B206	20131791418				SEC01-T12S-R06W
AMC 423937	B207	20131791419				SEC01-T12S-R06W
AMC 423938	B208	20131791420				SEC01-T12S-R06W
AMC 423939	B209	20131791421				SEC01-T12S-R06W
AMC 423940	B210	20131791422				SEC01-T12S-R06W
AMC 423941	B211	20131791423				SEC01-T12S-R06W
AMC 423942	B212	20131791424				SEC01-T12S-R06W
AMC 423943	B213	20131791425				SEC01-T12S-R06W
AMC 423944	B214	20131791426				SEC01-T12S-R06W

Date: 5/9/2016

RECEIVED
BLM AZ STATE OFFICE
2016 AUG 10 A 10: 26
PHOENIX, ARIZONA

Exhibit A

County: Pima

State: AZ

BLM Serial #	Claim Name	Original Recording		Amended Recording		Location
		Recording #	Page #	Recording #	Page #	
AMC 423945	B215	20131791427				SEC06-T12S-R05W
AMC 423946	B216	20131791428				SEC06-T12S-R05W
AMC 423947	B217	20131791429				SEC06-T12S-R05W
AMC 423948	B218	20131791430				SEC06-T12S-R05W
AMC 423949	B219	20131791431				SEC06-T12S-R05W
AMC 423950	B220	20131791432				SEC06-T12S-R05W
AMC 423951	B221	20131791433				SEC06-T12S-R05W
AMC 423952	B222	20131791434				SEC06-T12S-R05W
AMC 423953	B223	20131791435				SEC06-T12S-R05W
AMC 423954	B224	20131791436				SEC06-T12S-R05W
AMC 423955	B225	20131791437				SEC06-T12S-R05W
AMC 423956	B226	20131791438				SEC01-T12S-R06W
AMC 423957	B227	20131791439				SEC01-T12S-R06W
AMC 423958	B228	20131791440				SEC01-T12S-R06W
AMC 423959	B229	20131791441				SEC01-T12S-R06W
AMC 423960	B230	20131791442				SEC01-T12S-R06W
AMC 423961	B231	20131791443				SEC01-T12S-R06W
AMC 423962	B232	20131791444				SEC01-T12S-R06W
AMC 423963	B233	20131791445				SEC01-T12S-R06W
AMC 423964	B234	20131791446				SEC01-T12S-R06W
AMC 423965	B235	20131791447				SEC01-T12S-R06W
AMC 423966	B236	20131791448				SEC06-T12S-R05W
AMC 423967	B237	20131791449				SEC06-T12S-R05W
AMC 423968	B238	20131791450				SEC06-T12S-R05W
AMC 423969	B239	20131791451				SEC06-T12S-R05W
AMC 423970	B240	20131791452				SEC06-T12S-R05W
AMC 423971	B241	20131791453				SEC06-T12S-R05W
AMC 423972	B242	20131791454				SEC06-T12S-R05W
AMC 423973	B243	20131791455				SEC06-T12S-R05W
AMC 423974	B244	20131791456				SEC06-T12S-R05W
AMC 423975	B245	20131791457				SEC06-T12S-R05W
AMC 423976	B246	20131791458				SEC06-T12S-R05W
AMC 423977	DAS-001	20131791512				SEC05-T12S-R05W
AMC 423978	DAS-002	20131791513				SEC05-T12S-R05W
AMC 423979	DAS-003	20131791514				SEC05-T12S-R05W
AMC 423980	DAS-004	20131791515				SEC05-T12S-R05W
AMC 423981	DAS-005	20131791516				SEC05-T12S-R05W
AMC 423982	DAS-006	20131791517				SEC05-T12S-R05W

Date: 5/9/2016

RECEIVED
BLM AZ STATE OFFICE
2016 AUG 10 A 10: 27
HOENIX, ARIZONA

Exhibit A

County: Pima

State: AZ

<u>BLM Serial #</u>	<u>Claim Name</u>	<u>Original Recording</u>		<u>Amended Recording</u>		<u>Location</u>
		<u>Recording #</u>	<u>Page #</u>	<u>Recording #</u>	<u>Page #</u>	
AMC 423983	DAS-007	20131791518				SEC05-T12S-R05W
AMC 423984	DAS-008	20131791519				SEC05-T12S-R05W
AMC 423985	DAS-009	20131791520				SEC05-T12S-R05W
AMC 423986	DAS-010	20131791521				SEC05-T12S-R05W
AMC 423987	DAS-011	20131791522				SEC05-T12S-R05W
AMC 423988	DAS-012	20131791523				SEC05-T12S-R05W
AMC 423989	DAS-013	20131791524				SEC05-T12S-R05W
AMC 423990	DAS-014	20131791525				SEC05-T12S-R05W
AMC 423991	DAS-015	20131791526				SEC05-T12S-R05W
AMC 423992	DAS-016	20131791527				SEC05-T12S-R05W
AMC 423993	DAS-017	20131791528				SEC05-T12S-R05W
AMC 423994	DAS-018	20131791529				SEC05-T12S-R05W
AMC 423995	DAS-019	20131791530				SEC05-T12S-R05W
AMC 423996	DAS-020	20131791531				SEC05-T12S-R05W
AMC 423997	DAS-021	20131791532				SEC05-T12S-R05W
AMC 423998	DAS-022	20131791533				SEC05-T12S-R05W
AMC 423999	DAS-023	20131791534				SEC05-T12S-R05W
AMC 424000	DAS-024	20131791535				SEC05-T12S-R05W
AMC 424001	DAS-025	20131791536				SEC05-T12S-R05W
AMC 424002	DAS-026	20131791537				SEC05-T12S-R05W
AMC 424003	DAS-027	20131791538				SEC05-T12S-R05W
AMC 424004	DAS-028	20131791539				SEC05-T12S-R05W
AMC 424005	DAS-029	20131791540				SEC05-T12S-R05W
AMC 424006	DAS-030	20131791541				SEC05-T12S-R05W
AMC 424007	DAS-031	20131791542				SEC05-T12S-R05W
AMC 424008	DAS-032	20131791543				SEC05-T12S-R05W
AMC 424009	DAS-033	20131791544				SEC05-T12S-R05W
AMC 424010	DAS-034	20131791545				SEC05-T12S-R05W
AMC 424011	DAS-035	20131791546				SEC05-T12S-R05W
AMC 424012	DAS-036	20131791547				SEC05-T12S-R05W
AMC 424013	DAS-037	20131791548				SEC05-T12S-R05W
AMC 424014	DAS-038	20131791549				SEC05-T12S-R05W
AMC 424015	DAS-039	20131791550				SEC05-T12S-R05W
AMC 424016	DAS-040	20131791551				SEC05-T12S-R05W
AMC 424017	DAS-041	20131791552				SEC05-T12S-R05W
AMC 424018	DAS-042	20131791553				SEC05-T12S-R05W
AMC 424019	DAS-043	20131791554				SEC05-T12S-R05W
AMC 424020	DAS-044	20131791555				SEC05-T12S-R05W

Date: 5/9/2016

RECEIVED
BLM AZ STATE OFFICE
2016 AUG 10 A 10: 27
PHOENIX, ARIZONA

Exhibit A

County: Pima

State: AZ

<u>BLM Serial #</u>	<u>Claim Name</u>	<u>Original Recording</u>		<u>Amended Recording</u>		<u>Location</u>
		<u>Recording #</u>	<u>Page #</u>	<u>Recording #</u>	<u>Page #</u>	
AMC 424021	DAS-045	20131791556				SEC05-T12S-R05W
AMC 424022	DAS-046	20131791557				SEC05-T12S-R05W
AMC 424023	DAS-047	20131791558				SEC05-T12S-R05W
AMC 424024	DAS-048	20131791559				SEC05-T12S-R05W
AMC 424025	DAS-049	20131791560				SEC08-T12S-R05W
AMC 424026	DAS-050	20131791561				SEC08-T12S-R05W
AMC 424027	DAS-051	20131791562				SEC08-T12S-R05W
AMC 424028	DAS-052	20131791563				SEC08-T12S-R05W
AMC 424029	DAS-053	20131791564				SEC08-T12S-R05W
AMC 424030	DAS-054	20131791565				SEC08-T12S-R05W
AMC 424031	DAS-055	20131791566				SEC08-T12S-R05W
AMC 424032	DAS-056	20131791567				SEC08-T12S-R05W
AMC 424033	DAS-057	20131791568				SEC08-T12S-R05W
AMC 424034	DAS-058	20131791569				SEC08-T12S-R05W
AMC 424035	DAS-059	20131791570				SEC08-T12S-R05W
AMC 424036	DAS-060	20131791571				SEC08-T12S-R05W
AMC 424037	DAS-061	20131791572				SEC08-T12S-R05W
AMC 424038	DAS-062	20131791573				SEC08-T12S-R05W
AMC 424039	DAS-063	20131791574				SEC08-T12S-R05W
AMC 424040	DAS-064	20131791575				SEC08-T12S-R05W
AMC 424041	DAS-065	20131791576				SEC08-T12S-R05W
AMC 424042	DAS-066	20131791577				SEC08-T12S-R05W
AMC 424043	DAS-067	20131791578				SEC08-T12S-R05W
AMC 424044	DAS-068	20131791579				SEC08-T12S-R05W
AMC 424045	DAS-069	20131791580				SEC08-T12S-R05W
AMC 424046	DAS-070	20131791581				SEC08-T12S-R05W
AMC 424047	DAS-071	20131791582				SEC08-T12S-R05W
AMC 424048	DAS-072	20131791583				SEC08-T12S-R05W
AMC 424049	DAS-073	20131791584				SEC08-T12S-R05W
AMC 424050	DAS-074	20131791585				SEC08-T12S-R05W
AMC 424051	DAS-075	20131791586				SEC08-T12S-R05W
AMC 424052	DAS-076	20131791587				SEC08-T12S-R05W
AMC 424053	DAS-077	20131791588				SEC08-T12S-R05W
AMC 424054	DAS-078	20131791589				SEC08-T12S-R05W
AMC 424055	DAS-079	20131791590				SEC08-T12S-R05W
AMC 424056	DAS-080	20131791591				SEC08-T12S-R05W
AMC 424057	DAS-081	20131791592				SEC08-T12S-R05W
AMC 424058	DAS-082	20131791593				SEC08-T12S-R05W

Date: 5/9/2016

RECEIVED
 BLM AZ STATE OFFICE
 2016 AUG 10 A 10:27
 PHOENIX, ARIZONA

Exhibit A

County: Pima

State: AZ

BLM Serial #	Claim Name	Original Recording		Amended Recording		Location
		Recording #	Page #	Recording #	Page #	
AMC 424059	DAS-083	20131791594				SEC08-T12S-R05W
AMC 424060	DAS-084	20131791595				SEC08-T12S-R05W
AMC 424061	DAS-085	20131791596				SEC08-T12S-R05W
AMC 424062	DAS-086	20131791597				SEC08-T12S-R05W
AMC 424063	DAS-087	20131791598				SEC08-T12S-R05W
AMC 424064	DAS-088	20131791599				SEC08-T12S-R05W
AMC 424065	DAS-089	20131791600				SEC08-T12S-R05W
AMC 424066	DAS-090	20131791601				SEC08-T12S-R05W
AMC 424067	DAS-091	20131791602				SEC08-T12S-R05W
AMC 424068	DAS-092	20131791603				SEC09-T12S-R05W
AMC 424069	DAS-093	20131791604				SEC08-T12S-R05W
AMC 424070	DAS-094	20131791605				SEC08-T12S-R05W
AMC 424071	DAS-095	20131791606				SEC08-T12S-R05W
AMC 424072	DAS-096	20131791607				SEC08-T12S-R05W
AMC 424073	DAS-097	20131791608				SEC08-T12S-R05W
AMC 424074	DAS-098	20131791609				SEC08-T12S-R05W
AMC 424075	DAS-099	20131791610				SEC08-T12S-R05W
AMC 424076	DAS-100	20131791611				SEC08-T12S-R05W
AMC 424077	DAS-101	20131791612				SEC08-T12S-R05W
AMC 424078	DAS-102	20131791613				SEC08-T12S-R05W
AMC 424079	DAS-103	20131791614				SEC17-T12S-R05W
AMC 424080	DAS-104	20131791615				SEC17-T12S-R05W
AMC 424081	DAS-105	20131791616				SEC17-T12S-R05W
AMC 424082	DAS-106	20131791617				SEC17-T12S-R05W
AMC 424083	DAS-107	20131791618				SEC17-T12S-R05W
AMC 424084	DAS-108	20131791619				SEC17-T12S-R05W
AMC 424085	DAS-109	20131791620				SEC17-T12S-R05W
AMC 424086	DAS-110	20131791621				SEC17-T12S-R05W
AMC 424087	DAS-111	20131791622				SEC17-T12S-R05W
AMC 424088	DAS-112	20131791623				SEC17-T12S-R05W
AMC 424089	DAS-113	20131791624				SEC16-T12S-R05W
AMC 424090	DAS-114	20131791625				SEC16-T12S-R05W
AMC 424091	DAS-115	20131791626				SEC17-T12S-R05W
AMC 424092	DAS-116	20131791627				SEC17-T12S-R05W
AMC 424093	DAS-117	20131791628				SEC17-T12S-R05W
AMC 424094	DAS-118	20131791629				SEC17-T12S-R05W
AMC 424095	DAS-119	20131791630				SEC17-T12S-R05W
AMC 424096	DAS-120	20131791631				SEC17-T12S-R05W

Date: 5/9/2016

RECEIVED
BLM AZ STATE OFFICE
AUG 10 10:27
TUCSON, ARIZONA

Exhibit A

County: Pima

State: AZ

<u>BLM Serial #</u>	<u>Claim Name</u>	<u>Original Recording</u>		<u>Amended Recording</u>		<u>Location</u>
		<u>Recording #</u>	<u>Page #</u>	<u>Recording #</u>	<u>Page #</u>	
AMC 424097	DAS-121	20131791632				SEC17-T12S-R05W
AMC 424098	DAS-122	20131791633				SEC17-T12S-R05W
AMC 424099	DAS-123	20131791634				SEC17-T12S-R05W
AMC 424100	DAS-124	20131791635				SEC17-T12S-R05W
AMC 424101	DAS-125	20131791636				SEC17-T12S-R05W
AMC 424102	DAS-126	20131791637				SEC17-T12S-R05W
AMC 424103	DAS-127	20131791638				SEC17-T12S-R05W
AMC 424104	DAS-128	20131791639				SEC17-T12S-R05W
AMC 424105	DAS-129	20131791640				SEC17-T12S-R05W
AMC 424106	DAS-130	20131791641				SEC17-T12S-R05W
AMC 424107	DAS-131	20131791642				SEC17-T12S-R05W
AMC 424108	DAS-132	20131791643				SEC17-T12S-R05W
AMC 424109	DAS-133	20131791644				SEC17-T12S-R05W
AMC 424110	DAS-134	20131791645				SEC17-T12S-R05W
AMC 424111	DAS-135	20131791646				SEC16-T12S-R05W
AMC 424112	DAS-136	20131791647				SEC16-T12S-R05W
AMC 424113	DAS-137	20131791648				SEC17-T12S-R05W
AMC 424114	DAS-138	20131791649				SEC17-T12S-R05W
AMC 424115	DAS-139	20131791650				SEC17-T12S-R05W
AMC 424116	DAS-140	20131791651				SEC17-T12S-R05W
AMC 424117	DAS-141	20131791652				SEC17-T12S-R05W
AMC 424118	DAS-142	20131791653				SEC17-T12S-R05W
AMC 424119	DAS-143	20131791654				SEC17-T12S-R05W
AMC 424120	DAS-144	20131791655				SEC17-T12S-R05W
AMC 424121	DAS-145	20131791656				SEC17-T12S-R05W
AMC 424122	DAS-146	20131791657				SEC17-T12S-R05W
AMC 424123	DAS-147	20131791658				SEC17-T12S-R05W
AMC 424124	DAS-148	20131791659				SEC17-T12S-R05W
AMC 424125	DAS-149	20131791660				SEC17-T12S-R05W
AMC 424126	DAS-150	20131791661				SEC17-T12S-R05W
AMC 424127	DAS-151	20131791662				SEC17-T12S-R05W
AMC 424128	DAS-152	20131791663				SEC17-T12S-R05W
AMC 424129	DAS-153	20131791664				SEC17-T12S-R05W
AMC 424130	DAS-154	20131791665				SEC17-T12S-R05W
AMC 424131	DAS-155	20131791666				SEC17-T12S-R05W
AMC 424132	DAS-156	20131791667				SEC17-T12S-R05W
AMC 424133	DAS-157	20131791668				SEC16-T12S-R05W
AMC 424134	DAS-158	20131791669				SEC16-T12S-R05W

Date: 5/9/2016

RECEIVED
 BLM AZ STATE OFFICE
 2016 AUG 10 A 10: 27
 PHOENIX, ARIZONA

Exhibit A

County: Pima

State: AZ

<u>BLM Serial #</u>	<u>Claim Name</u>	<u>Original Recording</u>		<u>Amended Recording</u>		<u>Location</u>
		<u>Recording #</u>	<u>Page #</u>	<u>Recording #</u>	<u>Page #</u>	
AMC 424135	DAS-159	20131791670				SEC17-T12S-R05W
AMC 424136	DAS-160	20131791671				SEC17-T12S-R05W
AMC 424137	DAS-161	20131791672				SEC17-T12S-R05W
AMC 424138	DAS-162	20131791673				SEC17-T12S-R05W
AMC 424139	DAS-163	20131791674				SEC17-T12S-R05W
AMC 424140	DAS-164	20131791675				SEC17-T12S-R05W
AMC 424141	DAS-165	20131791676				SEC17-T12S-R05W
AMC 424142	DAS-166	20131791677				SEC17-T12S-R05W
AMC 424143	DAS-167	20131791678				SEC17-T12S-R05W
AMC 424144	DAS-168	20131791679				SEC17-T12S-R05W
AMC 424145	DAS-169	20131791680				SEC17-T12S-R05W
AMC 424146	DAS-170	20131791681				SEC17-T12S-R05W
AMC 424147	DAS-171	20131791682				SEC17-T12S-R05W
AMC 424148	DAS-172	20131791683				SEC17-T12S-R05W
AMC 424149	DAS-173	20131791684				SEC17-T12S-R05W
AMC 424150	DAS-174	20131791685				SEC17-T12S-R05W
AMC 424151	DAS-175	20131791686				SEC17-T12S-R05W
AMC 424152	DAS-176	20131791687				SEC17-T12S-R05W
AMC 424153	DAS-177	20131791688				SEC17-T12S-R05W
AMC 424154	DAS-178	20131791689				SEC17-T12S-R05W
AMC 424155	DAS-179	20131791690				SEC16-T12S-R05W
AMC 424156	DAS-180	20131791691				SEC16-T12S-R05W
AMC 424157	DAS-181	20131791692				SEC17-T12S-R05W
AMC 424158	DAS-182	20131791693				SEC17-T12S-R05W
AMC 424159	DAS-183	20131791694				SEC17-T12S-R05W
AMC 424160	DAS-184	20131791695				SEC17-T12S-R05W
AMC 424161	DAS-185	20131791696				SEC17-T12S-R05W
AMC 424162	DAS-186	20131791697				SEC17-T12S-R05W
AMC 424163	DAS-187	20131791698				SEC17-T12S-R05W
AMC 424164	DAS-188	20131791699				SEC17-T12S-R05W
AMC 424165	DAS-189	20131791700				SEC17-T12S-R05W
AMC 424166	DAS-190	20131791701				SEC17-T12S-R05W
AMC 424167	DAS-191	20131791702				SEC01-T12S-R06W
AMC 424168	DAS-192	20131791703				SEC01-T12S-R06W
AMC 424169	DAS-193	20131791704				SEC01-T12S-R06W
AMC 424170	DAS-194	20131791705				SEC01-T12S-R06W
AMC 424171	DAS-195	20131791706				SEC01-T12S-R06W
AMC 424172	DAS-196	20131791707				SEC01-T12S-R06W

Date: 5/9/2016

RECEIVED
BLM AZ STATE OFFICE
2016 AUG 10 A 10: 27
PHOENIX, ARIZONA

Exhibit A

County: Pima

State: AZ

BLM Serial #	Claim Name	Original Recording		Amended Recording		Location
		Recording #	Page #	Recording #	Page #	
AMC 424173	DAS-197	20131791708				SEC01-T12S-R06W
AMC 424174	DAS-198	20131791709				SEC01-T12S-R06W
AMC 424175	DAS-199	20131791710				SEC01-T12S-R06W
AMC 424176	DAS-200	20131791711				SEC01-T12S-R06W
AMC 424177	DAS-201	20131791712				SEC01-T12S-R06W
AMC 424178	DAS-202	20131791713				SEC01-T12S-R06W
AMC 424179	DAS-203	20131791714				SEC01-T12S-R06W
AMC 424180	DAS-204	20131791715				SEC01-T12S-R06W
AMC 424181	DAS-205	20131791716				SEC01-T12S-R06W
AMC 424182	DAS-206	20131791717				SEC01-T12S-R06W
AMC 424183	DAS-207	20131791718				SEC01-T12S-R06W
AMC 424184	DAS-208	20131791719				SEC01-T12S-R06W
AMC 424185	DAS-209	20131791720				SEC01-T12S-R06W
AMC 424186	DAS-210	20131791721				SEC01-T12S-R06W
AMC 424187	DAS-211	20131791722				SEC01-T12S-R06W
AMC 424188	DAS-212	20131791723				SEC01-T12S-R06W
AMC 424189	DAS-213	20131791724				SEC01-T12S-R06W
AMC 424190	DAS-214	20131791725				SEC01-T12S-R06W
AMC 424191	DAS-215	20131791726				SEC01-T12S-R06W
AMC 424192	DAS-216	20131791727				SEC01-T12S-R06W
AMC 424193	DAS-217	20131791728				SEC01-T12S-R06W
AMC 424194	DAS-218	20131791729				SEC01-T12S-R06W
AMC 424195	DAS-219	20131791730				SEC01-T12S-R06W
AMC 424196	DAS-220	20131791731				SEC01-T12S-R06W
AMC 424197	DAS-221	20131791732				SEC01-T12S-R06W
AMC 424198	DAS-222	20131791733				SEC01-T12S-R06W
AMC 424199	DAS-223	20131791734				SEC01-T12S-R06W
AMC 424200	DAS-224	20131791735				SEC01-T12S-R06W
AMC 424201	DAS-225	20131791736				SEC01-T12S-R06W
AMC 424202	DAS-226	20131791737				SEC01-T12S-R06W
AMC 424203	DAS-227	20131791738				SEC01-T12S-R06W
AMC 424204	DAS-228	20131791739				SEC01-T12S-R06W
AMC 424205	DAS-229	20131791740				SEC01-T12S-R06W
AMC 424206	DAS-230	20131791741				SEC01-T12S-R06W
AMC 424207	DAS-231	20131791742				SEC01-T12S-R06W
AMC 424208	DAS-232	20131791743				SEC01-T12S-R06W
AMC 424209	DAS-233	20131791744				SEC01-T12S-R06W
AMC 424210	DAS-234	20131791745				SEC01-T12S-R06W

Date: 5/9/2016

RECEIVED
 BLM AZ STATE OFFICE
 2016 AUG 10 A 10: 27
 PHOENIX, ARIZONA

Exhibit A

County: Pima

State: AZ

<u>BLM Serial #</u>	<u>Claim Name</u>	<u>Original Recording</u>		<u>Amended Recording</u>		<u>Location</u>
		<u>Recording #</u>	<u>Page #</u>	<u>Recording #</u>	<u>Page #</u>	
AMC 424211	DAS-235	20131791746				SEC01-T12S-R06W
AMC 424212	DAS-236	20131791747				SEC01-T12S-R06W
AMC 424213	DAS-237	20131791748				SEC01-T12S-R06W
AMC 424214	DAS-238	20131791749				SEC01-T12S-R06W
AMC 424215	DAS-239	20131791750				SEC11-T12S-R06W
AMC 424216	DAS-240	20131791751				SEC11-T12S-R06W
AMC 424217	DAS-241	20131791752				SEC11-T12S-R06W
AMC 424218	DAS-242	20131791753				SEC11-T12S-R06W
AMC 424219	DAS-243	20131791754				SEC11-T12S-R06W
AMC 424220	DAS-244	20131791755				SEC11-T12S-R06W
AMC 424221	DAS-245	20131791756				SEC11-T12S-R06W
AMC 424222	DAS-246	20131791757				SEC12-T12S-R06W
AMC 424223	DAS-247	20131791758				SEC12-T12S-R06W
AMC 424224	DAS-248	20131791759				SEC12-T12S-R06W
AMC 424225	DAS-249	20131791760				SEC12-T12S-R06W
AMC 424226	DAS-250	20131791761				SEC12-T12S-R06W
AMC 424227	DAS-251	20131791762				SEC12-T12S-R06W
AMC 424228	DAS-252	20131791763				SEC12-T12S-R06W
AMC 424229	DAS-253	20131791764				SEC12-T12S-R06W
AMC 424230	DAS-254	20131791765				SEC12-T12S-R06W
AMC 424231	DAS-255	20131791766				SEC12-T12S-R06W
AMC 424232	DAS-256	20131791767				SEC12-T12S-R06W
AMC 424233	DAS-257	20131791768				SEC12-T12S-R06W
AMC 424234	DAS-258	20131791769				SEC11-T12S-R06W
AMC 424235	DAS-259	20131791770				SEC11-T12S-R06W
AMC 424236	DAS-260	20131791771				SEC11-T12S-R06W
AMC 424237	DAS-261	20131791772				SEC11-T12S-R06W
AMC 424238	DAS-262	20131791773				SEC11-T12S-R06W
AMC 424239	DAS-263	20131791774				SEC11-T12S-R06W
AMC 424240	DAS-264	20131791775				SEC11-T12S-R06W
AMC 424241	DAS-265	20131791776				SEC11-T12S-R06W
AMC 424242	DAS-266	20131791777				SEC11-T12S-R06W
AMC 424243	DAS-267	20131791778				SEC11-T12S-R06W
AMC 424244	DAS-268	20131791779				SEC11-T12S-R06W
AMC 424245	DAS-269	20131791780				SEC11-T12S-R06W
AMC 424246	DAS-270	20131791781				SEC11-T12S-R06W
AMC 424247	DAS-271	20131791782				SEC11-T12S-R06W
AMC 424248	DAS-272	20131791783				SEC12-T12S-R06W

Date: 5/9/2016

RECEIVED
BLM AZ STATE OFFICE
AUG 10 10:27
PHOENIX, ARIZONA

Exhibit A

County: Pima

State: AZ

<u>BLM Serial #</u>	<u>Claim Name</u>	<u>Original Recording</u>		<u>Amended Recording</u>		<u>Location</u>
		<u>Recording #</u>	<u>Page #</u>	<u>Recording #</u>	<u>Page #</u>	
AMC 424249	DAS-273	20131791784				SEC12-T12S-R06W
AMC 424250	DAS-274	20131791785				SEC12-T12S-R06W
AMC 424251	DAS-275	20131791786				SEC12-T12S-R06W
AMC 424252	DAS-276	20131791787				SEC12-T12S-R06W
AMC 424253	DAS-277	20131791788				SEC12-T12S-R06W
AMC 424254	DAS-278	20131791789				SEC12-T12S-R06W
AMC 424255	DAS-279	20131791790				SEC12-T12S-R06W
AMC 424256	DAS-280	20131791791				SEC12-T12S-R06W
AMC 424257	DAS-281	20131791792				SEC12-T12S-R06W
AMC 424258	DAS-282	20131791793				SEC12-T12S-R06W
AMC 424259	DAS-283	20131791794				SEC12-T12S-R06W
AMC 424260	DAS-284	20131791795				SEC11-T12S-R06W
AMC 424261	DAS-285	20131791796				SEC11-T12S-R06W
AMC 424262	DAS-286	20131791797				SEC11-T12S-R06W
AMC 424263	DAS-287	20131791798				SEC11-T12S-R06W
AMC 424264	DAS-288	20131791799				SEC11-T12S-R06W
AMC 424265	DAS-289	20131791800				SEC11-T12S-R06W
AMC 424266	DAS-290	20131791801				SEC11-T12S-R06W
AMC 424267	DAS-291	20131791802				SEC11-T12S-R06W
AMC 424268	DAS-292	20131791803				SEC11-T12S-R06W
AMC 424269	DAS-293	20131791804				SEC11-T12S-R06W
AMC 424270	DAS-294	20131791805				SEC11-T12S-R06W
AMC 424271	DAS-295	20131791806				SEC11-T12S-R06W
AMC 424272	DAS-296	20131791807				SEC11-T12S-R06W
AMC 424273	DAS-297	20131791808				SEC11-T12S-R06W
AMC 424274	DAS-298	20131791809				SEC12-T12S-R06W
AMC 424275	DAS-299	20131791810				SEC12-T12S-R06W
AMC 424276	DAS-300	20131791811				SEC12-T12S-R06W
AMC 424277	DAS-301	20131791812				SEC12-T12S-R06W
AMC 424278	DAS-302	20131791813				SEC12-T12S-R06W
AMC 424279	DAS-303	20131791814				SEC12-T12S-R06W
AMC 424280	DAS-304	20131791815				SEC11-T12S-R06W
AMC 424281	DAS-305	20131791816				SEC11-T12S-R06W
AMC 424282	DAS-306	20131791817				SEC11-T12S-R06W
AMC 424283	DAS-307	20131791818				SEC11-T12S-R06W
AMC 424284	DAS-308	20131791819				SEC11-T12S-R06W
AMC 424285	DAS-309	20131791820				SEC11-T12S-R06W
AMC 424286	DAS-310	20131791821				SEC11-T12S-R06W

Date: 5/9/2016

RECEIVED
BLM AZ STATE OFFICE
2016 AUG 10 A 10:27
PHOENIX, ARIZONA

Exhibit A

County: Pima

State: AZ

<u>BLM Serial #</u>	<u>Claim Name</u>	<u>Original Recording</u>		<u>Amended Recording</u>		<u>Location</u>
		<u>Recording #</u>	<u>Page #</u>	<u>Recording #</u>	<u>Page #</u>	
AMC 424287	DAS-311	20131791822				SEC11-T12S-R06W
AMC 424288	DAS-312	20131791823				SEC11-T12S-R06W
AMC 424289	DAS-313	20131791824				SEC11-T12S-R06W
AMC 424290	DAS-314	20131791825				SEC11-T12S-R06W
AMC 424291	DAS-315	20131791826				SEC11-T12S-R06W
AMC 424292	DAS-316	20131791827				SEC11-T12S-R06W
AMC 424293	DAS-317	20131791828				SEC11-T12S-R06W
AMC 424294	DAS-318	20131791829				SEC11-T12S-R06W
AMC 425603	Darby 1111	20133500726				SEC29-T12S-R05W
AMC 425604	Darby 1112	20133500727				SEC29-T12S-R05W
AMC 425605	Darby 1113	20133500728				SEC29-T12S-R05W
AMC 425606	Darby 1114	20133500729				SEC29-T12S-R05W
AMC 425607	Darby 1115	20133500730				SEC29-T12S-R05W
AMC 425608	Darby 1116	20133500731				SEC29-T12S-R05W
AMC 425609	Darby 1117	20133500732				SEC29-T12S-R05W
AMC 425610	Darby 1118	20133500733				SEC29-T12S-R05W
AMC 425611	Darby 1119	20133500734				SEC29-T12S-R05W
AMC 425612	Darby 1120	20133500735				SEC29-T12S-R05W
AMC 425613	Darby 1121	20133500736				SEC29-T12S-R05W
AMC 425614	Darby 1122	20133500737				SEC29-T12S-R05W
AMC 425615	Darby 1123	20133500738				SEC29-T12S-R05W
AMC 425616	Darby 1124	20133500739				SEC29-T12S-R05W
AMC 425617	Darby 1125	20133500740				SEC29-T12S-R05W
AMC 425618	Darby 1137	20133500741				SEC29-T12S-R05W
AMC 425619	Darby 1138	20133500742				SEC29-T12S-R05W
AMC 425620	Darby 1139	20133500743				SEC29-T12S-R05W
AMC 425621	Darby 1140	20133500744				SEC29-T12S-R05W
AMC 425622	Darby 1141	20133500745				SEC29-T12S-R05W
AMC 425623	Darby 1142	20133500746				SEC29-T12S-R05W
AMC 425624	Darby 1143	20133500747				SEC29-T12S-R05W
AMC 425625	Darby 1144	20133500748				SEC29-T12S-R05W
AMC 425626	Darby 1145	20133500749				SEC29-T12S-R05W
AMC 425627	Darby 1146	20133500750				SEC29-T12S-R05W
AMC 425628	Darby 1147	20133500751				SEC29-T12S-R05W
AMC 425629	Darby 1148	20133500752				SEC29-T12S-R05W
AMC 425630	Darby 1149	20133500753				SEC29-T12S-R05W
AMC 425631	Darby 1150	20133500754				SEC29-T12S-R05W
AMC 425632	Darby 1151	20133500755				SEC29-T12S-R05W

Date: 5/9/2016

RECEIVED
BLM AZ STATE OFFICE
2016 AUG 10 A 10: 27
PHOENIX, ARIZONA

Exhibit A

County: Pima

State: AZ

BLM Serial #	Claim Name	Original Recording		Amended Recording		Location
		Recording #	Page #	Recording #	Page #	
AMC 425633	Darby 1163	20133500756				SEC29-T12S-R05W
AMC 425634	Darby 1164	20133500757				SEC29-T12S-R05W
AMC 425635	Darby 1165	20133500758				SEC29-T12S-R05W
AMC 425636	Darby 1166	20133500759				SEC29-T12S-R05W
AMC 425637	Darby 1167	20133500760				SEC29-T12S-R05W
AMC 425638	Darby 1168	20133500761				SEC29-T12S-R05W
AMC 425639	Darby 1169	20133500762				SEC29-T12S-R05W
AMC 425640	Darby 1170	20133500763				SEC29-T12S-R05W
AMC 425641	Darby 1171	20133500764				SEC29-T12S-R05W
AMC 425642	Darby 1172	20133500765				SEC29-T12S-R05W
AMC 425643	Darby 1173	20133500766				SEC29-T12S-R05W
AMC 425644	Darby 1174	20133500767				SEC29-T12S-R05W
AMC 425645	Darby 1175	20133500768				SEC29-T12S-R05W
AMC 425646	Darby 1176	20133500769				SEC29-T12S-R05W
AMC 425647	Darby 1177	20133500770				SEC29-T12S-R05W
AMC 425648	Darby 1189	20133500771				SEC29-T12S-R05W
AMC 425649	Darby 1190	20133500772				SEC29-T12S-R05W
AMC 425650	Darby 1191	20133500773				SEC29-T12S-R05W
AMC 425651	Darby 1192	20133500774				SEC29-T12S-R05W
AMC 425652	Darby 1193	20133500775				SEC29-T12S-R05W
AMC 425653	Darby 1194	20133500776				SEC29-T12S-R05W
AMC 425654	Darby 1195	20133500777				SEC29-T12S-R05W
AMC 425655	Darby 1196	20133500778				SEC29-T12S-R05W
AMC 425656	Darby 1197	20133500779				SEC29-T12S-R05W
AMC 425657	Darby 1198	20133500780				SEC29-T12S-R05W
AMC 425658	Darby 1199	20133500781				SEC29-T12S-R05W
AMC 425659	Darby 1200	20133500782				SEC29-T12S-R05W
AMC 425660	Darby 1201	20133500783				SEC29-T12S-R05W
AMC 425661	Darby 1202	20133500784				SEC29-T12S-R05W
AMC 425662	Darby 1203	20133500785				SEC29-T12S-R05W
AMC 425663	Darby 1215	20133500786				SEC20-T12S-R05W
AMC 425664	Darby 1216	20133500787				SEC20-T12S-R05W
AMC 425665	Darby 1217	20133500788				SEC20-T12S-R05W
AMC 425666	Darby 1218	20133500789				SEC20-T12S-R05W
AMC 425667	Darby 1219	20133500790				SEC20-T12S-R05W
AMC 425668	Darby 1220	20133500791				SEC20-T12S-R05W
AMC 425669	Darby 1221	20133500792				SEC20-T12S-R05W
AMC 425670	Darby 1222	20133500793				SEC20-T12S-R05W

Date: 5/9/2016

RECEIVED
BLM AZ STATE OFFICE
2016 AUG 10 A 10: 27
HOENIX, ARIZONA

Exhibit A

County: Pima

State: AZ

<u>BLM Serial #</u>	<u>Claim Name</u>	<u>Original Recording</u>		<u>Amended Recording</u>		<u>Location</u>
		<u>Recording #</u>	<u>Page #</u>	<u>Recording #</u>	<u>Page #</u>	
AMC 425671	Darby 1223	20133500794				SEC20-T12S-R05W
AMC 425672	Darby 1224	20133500795				SEC20-T12S-R05W
AMC 425673	Darby 1225	20133500796				SEC20-T12S-R05W
AMC 425674	Darby 1226	20133500797				SEC20-T12S-R05W
AMC 425675	Darby 1227	20133500798				SEC20-T12S-R05W
AMC 425676	Darby 1228	20133500799				SEC20-T12S-R05W
AMC 425677	Darby 1229	20133500800				SEC20-T12S-R05W
AMC 425678	Darby 1100	20133500612				SEC30-T12S-R05W
AMC 425679	Darby 1101	20133500611				SEC30-T12S-R05W
AMC 425680	Darby 1102	20133500613				SEC30-T12S-R05W
AMC 425681	Darby 1103	20133500614				SEC30-T12S-R05W
AMC 425682	Darby 1104	20133500615				SEC30-T12S-R05W
AMC 425683	Darby 1105	20133500616				SEC30-T12S-R05W
AMC 425684	Darby 1106	20133500617				SEC30-T12S-R05W
AMC 425685	Darby 1107	20133500618				SEC30-T12S-R05W
AMC 425686	Darby 1108	20133500619				SEC30-T12S-R05W
AMC 425687	Darby 1109	20133500620				SEC30-T12S-R05W
AMC 425688	Darby 1110	20133500621				SEC30-T12S-R05W
AMC 425689	Darby 1126	20133500622				SEC30-T12S-R05W
AMC 425690	Darby 1127	20133500623				SEC30-T12S-R05W
AMC 425691	Darby 1128	20133500624				SEC30-T12S-R05W
AMC 425692	Darby 1129	20133500625				SEC30-T12S-R05W
AMC 425693	Darby 1130	20133500626				SEC30-T12S-R05W
AMC 425694	Darby 1131	20133500627				SEC30-T12S-R05W
AMC 425695	Darby 1132	20133500628				SEC30-T12S-R05W
AMC 425696	Darby 1133	20133500629				SEC30-T12S-R05W
AMC 425697	Darby 1134	20133500630				SEC30-T12S-R05W
AMC 425698	Darby 1135	20133500631				SEC30-T12S-R05W
AMC 425699	Darby 1136	20133500632				SEC30-T12S-R05W
AMC 425700	Darby 1152	20133500633				SEC30-T12S-R05W
AMC 425701	Darby 1153	20133500634				SEC30-T12S-R05W
AMC 425702	Darby 1154	20133500635				SEC30-T12S-R05W
AMC 425703	Darby 1155	20133500636				SEC30-T12S-R05W
AMC 425704	Darby 1156	20133500637				SEC30-T12S-R05W
AMC 425705	Darby 1157	20133500638				SEC30-T12S-R05W
AMC 425706	Darby 1158	20133500639				SEC30-T12S-R05W
AMC 425707	Darby 1159	20133500640				SEC30-T12S-R05W
AMC 425708	Darby 1160	20133500641				SEC30-T12S-R05W

Date: 5/9/2016

RECEIVED
 BLM AZ STATE OFFICE
 2016 AUG 10 A 10:28

Exhibit A

County: Pima

State: AZ

BLM Serial #	Claim Name	Original Recording		Amended Recording		Location
		Recording #	Page #	Recording #	Page #	
AMC 425709	Darby 1161	20133500642				SEC30-T12S-R05W
AMC 425710	Darby 1162	20133500643				SEC30-T12S-R05W
AMC 425711	Darby 1178	20133500644				SEC30-T12S-R05W
AMC 425712	Darby 1179	20133500645				SEC30-T12S-R05W
AMC 425713	Darby 1180	20133500646				SEC30-T12S-R05W
AMC 425714	Darby 1181	20133500647				SEC30-T12S-R05W
AMC 425715	Darby 1182	20133500648				SEC30-T12S-R05W
AMC 425716	Darby 1183	20133500649				SEC30-T12S-R05W
AMC 425717	Darby 1184	20133500650				SEC30-T12S-R05W
AMC 425718	Darby 1185	20133500651				SEC30-T12S-R05W
AMC 425719	Darby 1186	20133500652				SEC30-T12S-R05W
AMC 425720	Darby 1187	20133500653				SEC30-T12S-R05W
AMC 425721	Darby 1188	20133500654				SEC30-T12S-R05W
AMC 425722	Darby 1204	20133500655				SEC19-T12S-R05W
AMC 425723	Darby 1205	20133500656				SEC19-T12S-R05W
AMC 425724	Darby 1206	20133500657				SEC19-T12S-R05W
AMC 425725	Darby 1207	20133500658				SEC19-T12S-R05W
AMC 425726	Darby 1208	20133500659				SEC19-T12S-R05W
AMC 425727	Darby 1209	20133500660				SEC19-T12S-R05W
AMC 425728	Darby 1210	20133500661				SEC19-T12S-R05W
AMC 425729	Darby 1211	20133500662				SEC19-T12S-R05W
AMC 425730	Darby 1212	20133500663				SEC19-T12S-R05W
AMC 425731	Darby 1213	20133500664				SEC19-T12S-R05W
AMC 425732	Darby 1214	20133500665				SEC19-T12S-R05W
AMC 425733	Darby 1230	20133500666				SEC19-T12S-R05W
AMC 425734	Darby 1231	20133500667				SEC19-T12S-R05W
AMC 425735	Darby 1232	20133500668				SEC19-T12S-R05W
AMC 425736	Darby 1233	20133500669				SEC19-T12S-R05W
AMC 425737	Darby 1234	20133500670				SEC19-T12S-R05W
AMC 425738	Darby 1235	20133500671				SEC19-T12S-R05W
AMC 425739	Darby 1236	20133500672				SEC19-T12S-R05W
AMC 425740	Darby 1237	20133500673				SEC19-T12S-R05W
AMC 425741	Darby 1238	20133500674				SEC19-T12S-R05W
AMC 425742	Darby 1239	20133500675				SEC19-T12S-R05W
AMC 425743	Darby 1240	20133500676				SEC19-T12S-R05W
AMC 425744	Darby 1256	20133500677				SEC19-T12S-R05W
AMC 425745	Darby 1257	20133500678				SEC19-T12S-R05W
AMC 425746	Darby 1258	20133500679				SEC19-T12S-R05W

Date: 5/9/2016

RECEIVED
BLM AZ STATE OFFICE
PHOENIX, ARIZONA
AUG 10 A 10:28

Exhibit A

County: Pima

State: AZ

<u>BLM Serial #</u>	<u>Claim Name</u>	<u>Original Recording</u>		<u>Amended Recording</u>		<u>Location</u>
		<u>Recording #</u>	<u>Page #</u>	<u>Recording #</u>	<u>Page #</u>	
AMC 425747	Darby 1259	20133500680				SEC19-T12S-R05W
AMC 425748	Darby 1260	20133500681				SEC19-T12S-R05W
AMC 425749	Darby 1261	20133500682				SEC19-T12S-R05W
AMC 425750	Darby 1262	20133500683				SEC19-T12S-R05W
AMC 425751	Darby 1263	20133500684				SEC19-T12S-R05W
AMC 425752	Darby 1264	20133500685				SEC19-T12S-R05W
AMC 425753	Darby 1265	20133500686				SEC19-T12S-R05W
AMC 425754	Darby 1266	20133500687				SEC19-T12S-R05W
AMC 425755	Darby 1282	20133500688				SEC19-T12S-R05W
AMC 425756	Darby 1283	20133500689				SEC19-T12S-R05W
AMC 425757	Darby 1284	20133500690				SEC19-T12S-R05W
AMC 425758	Darby 1285	20133500691				SEC19-T12S-R05W
AMC 425759	Darby 1286	20133500692				SEC19-T12S-R05W
AMC 425760	Darby 1287	20133500693				SEC19-T12S-R05W
AMC 425761	Darby 1288	20133500694				SEC19-T12S-R05W
AMC 425762	Darby 1289	20133500695				SEC19-T12S-R05W
AMC 425763	Darby 1290	20133500696				SEC19-T12S-R05W
AMC 425764	Darby 1291	20133500697				SEC19-T12S-R05W
AMC 425765	Darby 1292	20133500698				SEC19-T12S-R05W
AMC 425766	Darby 1308	20133500699				SEC19-T12S-R05W
AMC 425767	Darby 1309	20133500700				SEC19-T12S-R05W
AMC 425768	Darby 1310	20133500701				SEC19-T12S-R05W
AMC 425769	Darby 1311	20133500702				SEC19-T12S-R05W
AMC 425770	Darby 1312	20133500703				SEC19-T12S-R05W
AMC 425771	Darby 1313	20133500704				SEC19-T12S-R05W
AMC 425772	Darby 1314	20133500705				SEC19-T12S-R05W
AMC 425773	Darby 1315	20133500706				SEC19-T12S-R05W
AMC 425774	Darby 1316	20133500707				SEC19-T12S-R05W
AMC 425775	Darby 1317	20133500708				SEC19-T12S-R05W
AMC 425776	Darby 1318	20133500709				SEC19-T12S-R05W
AMC 425777	Darby 1334	20133500710				SEC19-T12S-R05W
AMC 425778	Darby 1335	20133500711				SEC19-T12S-R05W
AMC 425779	Darby 1336	20133500712				SEC19-T12S-R05W
AMC 425780	Darby 1337	20133500713				SEC19-T12S-R05W
AMC 425781	Darby 1338	20133500714				SEC19-T12S-R05W
AMC 425782	Darby 1339	20133500716				SEC19-T12S-R05W
AMC 425783	Darby 1340	20133500715				SEC19-T12S-R05W
AMC 425784	Darby 1341	20133500717				SEC19-T12S-R05W

Date: 5/9/2016

RECEIVED
BLM AZ STATE OFFICE
AUG 10 10:28 AM
PHOENIX, ARIZONA

Exhibit A

County: Pima

State: AZ

BLM Serial #	Claim Name	Original Recording		Amended Recording		Location
		Recording #	Page #	Recording #	Page #	
AMC 425785	Darby 1357	20133500718				SEC19-T12S-R05W
AMC 425786	Darby 1358	20133500719				SEC19-T12S-R05W
AMC 425787	Darby 1359	20133500720				SEC19-T12S-R05W
AMC 425788	Darby 1360	20133500721				SEC19-T12S-R05W
AMC 425789	Darby 1361	20133500722				SEC19-T12S-R05W
AMC 425790	Darby 1362	20133500723				SEC19-T12S-R05W
AMC 425791	Darby 1363	20133500724				SEC19-T12S-R05W
AMC 425792	Darby 1364	20133500725				SEC19-T12S-R05W
AMC 425793	Darby 1241	20133500801				SEC20-T12S-R05W
AMC 425794	Darby 1242	20133500802				SEC20-T12S-R05W
AMC 425795	Darby 1243	20133500803				SEC20-T12S-R05W
AMC 425796	Darby 1244	20133500804				SEC20-T12S-R05W
AMC 425797	Darby 1245	20133500805				SEC20-T12S-R05W
AMC 425798	Darby 1246	20133500806				SEC20-T12S-R05W
AMC 425799	Darby 1247	20133500807				SEC20-T12S-R05W
AMC 425800	Darby 1248	20133500808				SEC20-T12S-R05W
AMC 425801	Darby 1249	20133500809				SEC20-T12S-R05W
AMC 425802	Darby 1250	20133500810				SEC20-T12S-R05W
AMC 425803	Darby 1251	20133500811				SEC20-T12S-R05W
AMC 425804	Darby 1252	20133500812				SEC20-T12S-R05W
AMC 425805	Darby 1253	20133500813				SEC20-T12S-R05W
AMC 425806	Darby 1254	20133500814				SEC20-T12S-R05W
AMC 425807	Darby 1255	20133500815				SEC20-T12S-R05W
AMC 425808	Darby 1267	20133500816				SEC20-T12S-R05W
AMC 425809	Darby 1268	20133500817				SEC20-T12S-R05W
AMC 425810	Darby 1269	20133500818				SEC20-T12S-R05W
AMC 425811	Darby 1270	20133500819				SEC20-T12S-R05W
AMC 425812	Darby 1271	20133500820				SEC20-T12S-R05W
AMC 425813	Darby 1272	20133500821				SEC20-T12S-R05W
AMC 425814	Darby 1273	20133500822				SEC20-T12S-R05W
AMC 425815	Darby 1274	20133500823				SEC20-T12S-R05W
AMC 425816	Darby 1275	20133500824				SEC20-T12S-R05W
AMC 425817	Darby 1276	20133500825				SEC20-T12S-R05W
AMC 425818	Darby 1277	20133500826				SEC20-T12S-R05W
AMC 425819	Darby 1278	20133500827				SEC20-T12S-R05W
AMC 425820	Darby 1279	20133500828				SEC20-T12S-R05W
AMC 425821	Darby 1280	20133500829				SEC20-T12S-R05W
AMC 425822	Darby 1281	20133500830				SEC20-T12S-R05W

Date: 5/9/2016

RECEIVED
BLM AZ STATE OFFICE
2016 AUG 10 A 10: 28
PHOENIX, ARIZONA

Exhibit A

County: Pima

State: AZ

<u>BLM Serial #</u>	<u>Claim Name</u>	<u>Original Recording</u>		<u>Amended Recording</u>		<u>Location</u>
		<u>Recording #</u>	<u>Page #</u>	<u>Recording #</u>	<u>Page #</u>	
AMC 425823	Darby 1293	20133500831				SEC20-T12S-R05W
AMC 425824	Darby 1294	20133500832				SEC20-T12S-R05W
AMC 425825	Darby 1295	20133500833				SEC20-T12S-R05W
AMC 425826	Darby 1296	20133500834				SEC20-T12S-R05W
AMC 425827	Darby 1297	20133500835				SEC20-T12S-R05W
AMC 425828	Darby 1298	20133500836				SEC20-T12S-R05W
AMC 425829	Darby 1299	20133500837				SEC20-T12S-R05W
AMC 425830	Darby 1300	20133500838				SEC20-T12S-R05W
AMC 425831	Darby 1301	20133500839				SEC20-T12S-R05W
AMC 425832	Darby 1302	20133500840				SEC20-T12S-R05W
AMC 425833	Darby 1303	20133500841				SEC20-T12S-R05W
AMC 425834	Darby 1304	20133500842				SEC20-T12S-R05W
AMC 425835	Darby 1305	20133500843				SEC20-T12S-R05W
AMC 425836	Darby 1306	20133500844				SEC20-T12S-R05W
AMC 425837	Darby 1307	20133500845				SEC20-T12S-R05W
AMC 425838	Darby 1319	20133500846				SEC20-T12S-R05W
AMC 425839	Darby 1320	20133500847				SEC20-T12S-R05W
AMC 425840	Darby 1321	20133500848				SEC20-T12S-R05W
AMC 425841	Darby 1322	20133500849				SEC20-T12S-R05W
AMC 425842	Darby 1323	20133500850				SEC20-T12S-R05W
AMC 425843	Darby 1324	20133500851				SEC20-T12S-R05W
AMC 425844	Darby 1325	20133500852				SEC20-T12S-R05W
AMC 425845	Darby 1326	20133500853				SEC20-T12S-R05W
AMC 425846	Darby 1327	20133500854				SEC20-T12S-R05W
AMC 425847	Darby 1328	20133500855				SEC20-T12S-R05W
AMC 425848	Darby 1329	20133500856				SEC20-T12S-R05W
AMC 425849	Darby 1330	20133500857				SEC20-T12S-R05W
AMC 425850	Darby 1331	20133500858				SEC20-T12S-R05W
AMC 425851	Darby 1332	20133500859				SEC20-T12S-R05W
AMC 425852	Darby 1333	20133500860				SEC20-T12S-R05W
AMC 425853	Darby 1342	20133500861				SEC20-T12S-R05W
AMC 425854	Darby 1343	20133500862				SEC20-T12S-R05W
AMC 425855	Darby 1344	20133500863				SEC20-T12S-R05W
AMC 425856	Darby 1345	20133500864				SEC20-T12S-R05W
AMC 425857	Darby 1346	20133500865				SEC20-T12S-R05W
AMC 425858	Darby 1347	20133500866				SEC20-T12S-R05W
AMC 425859	Darby 1348	20133500867				SEC20-T12S-R05W
AMC 425860	Darby 1349	20133500868				SEC20-T12S-R05W

Date: 5/9/2016

RECEIVED
BLM AZ STATE OFFICE
28 AUG 10 A 10: 28
PHOENIX, ARIZONA

Exhibit A

County: Pima

State: AZ

<u>BLM Serial #</u>	<u>Claim Name</u>	<u>Original Recording</u>		<u>Amended Recording</u>		<u>Location</u>
		<u>Recording #</u>	<u>Page #</u>	<u>Recording #</u>	<u>Page #</u>	
AMC 425861	Darby 1350	20133500869				SEC20-T12S-R05W
AMC 425862	Darby 1351	20133500870				SEC20-T12S-R05W
AMC 425863	Darby 1352	20133500871				SEC20-T12S-R05W
AMC 425864	Darby 1353	20133500872				SEC20-T12S-R05W
AMC 425865	Darby 1354	20133500873				SEC20-T12S-R05W
AMC 425866	Darby 1355	20133500874				SEC20-T12S-R05W
AMC 425867	Darby 1356	20133500875				SEC20-T12S-R05W
AMC 425868	Darby 1365	20133500876				SEC20-T12S-R05W
AMC 425869	Darby 1366	20133500877				SEC20-T12S-R05W
AMC 425870	Darby 1367	20133500878				SEC20-T12S-R05W
AMC 425871	Darby 1368	20133500879				SEC20-T12S-R05W
AMC 425872	Darby 1369	20133500880				SEC20-T12S-R05W
AMC 425873	Darby 1370	20133500881				SEC20-T12S-R05W
AMC 425874	Darby 1371	20133500882				SEC20-T12S-R05W
AMC 425875	Darby 1372	20133500883				SEC20-T12S-R05W
AMC 425876	Darby 1373	20133500884				SEC20-T12S-R05W
AMC 425877	Darby 1374	20133500885				SEC20-T12S-R05W
AMC 425878	Darby 1375	20133500886				SEC20-T12S-R05W
AMC 425879	Darby 1376	20133500887				SEC20-T12S-R05W
AMC 425880	Darby 1377	20133500888				SEC20-T12S-R05W
AMC 425881	Darby 1378	20133500889				SEC20-T12S-R05W
AMC 425882	Darby 1379	20133500890				SEC20-T12S-R05W
AMC 425883	Darby 1380	20133500891				SEC20-T12S-R05W
AMC 425884	Darby 1381	20133500892				SEC20-T12S-R05W
AMC 425885	Darby 1382	20133500893				SEC20-T12S-R05W
AMC 425886	Darby 1383	20133500894				SEC20-T12S-R05W
AMC 425887	Darby 1384	20133500895				SEC20-T12S-R05W
AMC 425888	Darby 1385	20133500896				SEC20-T12S-R05W
AMC 425889	Darby 1386	20133500897				SEC20-T12S-R05W
AMC 425890	Darby 1387	20133500898				SEC20-T12S-R05W
AMC 425891	Darby 1388	20133500899				SEC20-T12S-R05W
AMC 425892	Darby 1389	20133500900				SEC20-T12S-R05W
AMC 425893	Darby 1390	20133500901				SEC20-T12S-R05W
AMC 425894	Darby 1391	20133500902				SEC20-T12S-R05W
AMC 425895	Darby 1392	20133500903				SEC20-T12S-R05W
AMC 425896	Darby 1393	20133500904				SEC20-T12S-R05W
AMC 425897	Darby 1394	20133500905				SEC20-T12S-R05W
AMC 425898	Darby 1395	20133500906				SEC20-T12S-R05W

Date: 5/9/2016

RECEIVED
 BLM AZ STATE OFFICE
 2016 AUG 10 A 10:28
 PHOENIX, ARIZONA

Exhibit A

County: Pima

State: AZ

BLM Serial #	Claim Name	Original Recording		Amended Recording		Location
		Recording #	Page #	Recording #	Page #	
AMC 425899	Darby 1396	20133500907				SEC20-T12S-R05W
AMC 425900	Darby 1397	20133500908				SEC20-T12S-R05W
AMC 425901	Darby 1398	20133500909				SEC20-T12S-R05W
AMC 425902	Darby 1399	20133500910				SEC20-T12S-R05W
AMC 425903	Darby 1400	20133500911				SEC20-T12S-R05W
AMC 425904	Darby 1401	20133500912				SEC20-T12S-R05W
AMC 425905	Darby 1402	20133500913				SEC20-T12S-R05W
AMC 425906	Darby 1403	20133500914				SEC20-T12S-R05W
AMC 425907	Darby 1404	20133500915				SEC20-T12S-R05W
AMC 425908	Darby 1405	20133500916				SEC20-T12S-R05W
AMC 425909	Darby 1406	20133500917				SEC20-T12S-R05W
AMC 425910	Darby 1407	20133500918				SEC20-T12S-R05W
AMC 425911	Darby 1408	20133500919				SEC20-T12S-R05W
AMC 425912	Darby 1409	20133500920				SEC20-T12S-R05W
AMC 425913	Darby 1410	20133500921				SEC20-T12S-R05W
AMC 425914	Darby 1411	20133500922				SEC20-T12S-R05W
AMC 425915	Darby 1412	20133500923				SEC20-T12S-R05W
AMC 425916	Darby 1413	20133500924				SEC20-T12S-R05W
AMC 425917	Darby 1414	20133500925				SEC20-T12S-R05W
AMC 425918	Darby 1415	20133500926				SEC20-T12S-R05W
AMC 428474	AJO-101	20141830338				SEC11-T12S-R06W
AMC 428475	AJO-102	20141830339				SEC11-T12S-R06W
AMC 428476	AJO-103	20141830340				SEC11-T12S-R06W
AMC 428477	AJO-104	20141830341				SEC11-T12S-R06W
AMC 428478	AJO-105	20141830342				SEC11-T12S-R06W
AMC 428479	AJO-106	20141830343				SEC11-T12S-R06W
AMC 428480	AJO-107	20141830344				SEC11-T12S-R06W
AMC 428481	AJO-108	20141830345				SEC11-T12S-R06W
AMC 428482	AJO-109	20141830346				SEC11-T12S-R06W
AMC 428483	AJO-110	20141830347				SEC11-T12S-R06W
AMC 428484	AJO-111	20141830348				SEC11-T12S-R06W
AMC 428485	AJO-112	20141830349				SEC11-T12S-R06W
AMC 428486	AJO-113	20141830350				SEC11-T12S-R06W
AMC 428487	AJO-114	20141830351				SEC11-T12S-R06W
AMC 428488	AJO-115	20141830352				SEC11-T12S-R06W
AMC 428489	AJO-116	20141830353				SEC11-T12S-R06W
AMC 428490	AJO-117	20141830354				SEC11-T12S-R06W
AMC 428491	AJO-118	20141830355				SEC11-T12S-R06W

Date: 5/9/2016

RECEIVED
BLM AZ STATE OFFICE
AUG 10 10:28 AM
PHOENIX, ARIZONA

Exhibit A

County: Pima

State: AZ

BLM Serial #	Claim Name	Original Recording		Amended Recording		Location
		Recording #	Page #	Recording #	Page #	
AMC 428492	AJO-119	20141830356				SEC11-T12S-R06W
AMC 428493	AJO-120	20141830357				SEC11-T12S-R06W
AMC 428494	AJO-121	20141830358				SEC11-T12S-R06W
AMC 428495	AJO-122	20141830359				SEC11-T12S-R06W
AMC 428496	AJO-123	20141830360				SEC11-T12S-R06W
AMC 428497	AJO-124	20141830361				SEC11-T12S-R06W
AMC 428498	AJO-125	20141830362				SEC11-T12S-R06W
AMC 428499	AJO-126	20141830363				SEC11-T12S-R06W
AMC 428500	AJO-127	20141830364				SEC11-T12S-R06W
AMC 428501	AJO-128	20141830365				SEC11-T12S-R06W
AMC 428502	AJO-129	20141830366				SEC11-T12S-R06W
AMC 428503	AJO-130	20141830367				SEC11-T12S-R06W
AMC 428504	AJO-131	20141830368				SEC11-T12S-R06W
AMC 428505	AJO-132	20141830369				SEC11-T12S-R06W
AMC 428506	AJO-133	20141830370				SEC11-T12S-R06W
AMC 428507	AJO-134	20141830371				SEC11-T12S-R06W
AMC 428508	AJO-135	20141830372				SEC11-T12S-R06W
AMC 428509	AJO-136	20141830373				SEC11-T12S-R06W
AMC 428510	AJO-137	20141830374				SEC11-T12S-R06W
AMC 428511	AJO-138	20141830375				SEC11-T12S-R06W
AMC 428512	AJO-139	20141830376				SEC11-T12S-R06W
AMC 428513	AJO-140	20141830377				SEC11-T12S-R06W
AMC 428514	AJO-141	20141830378				SEC11-T12S-R06W
AMC 428515	AJO-142	20141830379				SEC11-T12S-R06W
AMC 428516	AJO-143	20141830380				SEC11-T12S-R06W
AMC 428517	AJO-144	20141830381				SEC11-T12S-R06W
AMC 428518	AJO-145	20141830382				SEC11-T12S-R06W
AMC 428519	AJO-146	20141830383				SEC11-T12S-R06W
AMC 428520	AJO-147	20141830384				SEC11-T12S-R06W
AMC 428521	AJO-148	20141830385				SEC11-T12S-R06W
AMC 428522	AJO-149	20141830386				SEC11-T12S-R06W
AMC 428523	AJO-150	20141830387				SEC11-T12S-R06W
AMC 428524	AJO-151	20141830388				SEC11-T12S-R06W
AMC 428525	AJO-152	20141830389				SEC11-T12S-R06W
AMC 428526	AJO-153	20141830390				SEC11-T12S-R06W
AMC 428527	AJO-154	20141830391				SEC11-T12S-R06W
AMC 428528	AJO-155	20141830392				SEC11-T12S-R06W
AMC 428529	AJO-156	20141830393				SEC11-T12S-R06W

Date: 5/9/2016

RECEIVED
BLM AZ STATE OFFICE
AUG 10 10:28 AM
TUCSON, ARIZONA

Exhibit A

County: Pima

State: AZ

<u>BLM Serial #</u>	<u>Claim Name</u>	<u>Original Recording</u>		<u>Amended Recording</u>		<u>Location</u>
		<u>Recording #</u>	<u>Page #</u>	<u>Recording #</u>	<u>Page #</u>	
AMC 428530	AJO-157	20141830394				SEC11-T12S-R06W
AMC 428531	AJO-158	20141830395				SEC11-T12S-R06W
AMC 428532	AJO-159	20141830396				SEC11-T12S-R06W
AMC 428533	AJO-160	20141830397				SEC11-T12S-R06W
AMC 428534	AJO-161	20141830398				SEC11-T12S-R06W
AMC 428535	AJO-162	20141830399				SEC11-T12S-R06W
AMC 428536	AJO-163	20141830400				SEC11-T12S-R06W
AMC 428537	AJO-164	20141830401				SEC17-T12S-R05W
AMC 428538	AJO-165	20141830402				SEC17-T12S-R05W
AMC 428539	AJO-166	20141830403				SEC30-T12S-R05W
AMC 428540	AJO-167	20141830404				SEC30-T12S-R05W
AMC 428541	AJO-168	20141830405				SEC30-T12S-R05W
AMC 428542	AJO-169	20141830406				SEC30-T12S-R05W
AMC 428543	AJO-170	20141830407				SEC30-T12S-R05W
AMC 428544	AJO-171	20141830408				SEC30-T12S-R05W
AMC 428545	AJO-172	20141830409				SEC30-T12S-R05W
AMC 428546	AJO-173	20141830410				SEC30-T12S-R05W
AMC 428547	AJO-174	20141830411				SEC30-T12S-R05W
AMC 428548	AJO-175	20141830412				SEC30-T12S-R05W
AMC 428549	AJO-176	20141830413				SEC30-T12S-R05W
AMC 428550	AJO-177	20141830414				SEC30-T12S-R05W
AMC 428551	AJO-178	20141830415				SEC30-T12S-R05W
AMC 428552	AJO-179	20141830416				SEC30-T12S-R05W
AMC 428553	AJO-180	20141830417				SEC30-T12S-R05W
AMC 428554	AJO-181	20141830418				SEC36-T12S-R06W
AMC 428555	AJO-182	20141830419				SEC36-T12S-R06W
AMC 428556	AJO-183	20141830420				SEC35-T12S-R06W
AMC 428557	AJO-184	20141830421				SEC35-T12S-R06W
AMC 428558	AJO-185	20141830422				SEC35-T12S-R06W
AMC 428559	AJO-186	20141830423				SEC35-T12S-R06W
AMC 428560	AJO-187	20141830424				SEC35-T12S-R06W
AMC 428561	AJO-188	20141830425				SEC35-T12S-R06W
AMC 428562	AJO-189	20141830426				SEC35-T12S-R06W
AMC 428563	AJO-190	20141830427				SEC35-T12S-R06W
AMC 428564	AJO-191	20141830428				SEC35-T12S-R06W
AMC 428565	AJO-192	20141830429				SEC35-T12S-R06W
AMC 428566	AJO-193	20141830430				SEC35-T12S-R06W

Date: 5/9/2016

RECEIVED
BLM AZ STATE OFFICE
2016 AUG 10 A 10:28
PINAL, ARIZONA
SEC35-T12S-R06W

2016 AUG 10 A 10:28

RECEIVED
BLM AZ STATE OFFICE
Page 32

Exhibit A

County: Pima

State: AZ

<u>BLM Serial #</u>	<u>Claim Name</u>
AMC 428567	AJO-194
AMC 428568	AJO-195
No. Of Claims	1217

Original Recording

Amended Recording

<u>Recording #</u>	<u>Page #</u>	<u>Recording #</u>	<u>Page #</u>	<u>Location</u>
20141830431				SEC35-T12S-R06W
20141830432				SEC35-T12S-R06W

RECEIVED
BLM AZ STATE OFFICE
2016 AUG 10 A 10:28
PHOENIX, ARIZONA

United States Department of the Interior
Bureau of Land Management
 DIV OF LANDS, MINRLS & ENERGY
 ONE N CENTRAL AVE
 PHOENIX, AZ 85004 -4427
 Phone: 602-417-9200

Receipt

No: 3625161

Transaction #: 3728912	
Date of Transaction: 08/10/2016	
CUSTOMER:	
FREEPORT MCMORAN MINERAL PROPERTIES INC 333 N CENTRAL AVE PHOENIX, AZ 85004-2121 US	

LINE #	QTY	DESCRIPTION	REMARKS	UNIT PRICE	TOTAL
1	1.00	LOCATABLE MINERALS / MINING CLAIMS- NOT NEW-UNADJUD, ONE AUTH NO. ONLY / MINING CLAIM MONEY RECEIVED CASES: AMC41648/\$188635.00	MAINT 2017/1217	- n/a -	188635.00
TOTAL:					\$188,635.00

PAYMENT INFORMATION			
1	AMOUNT:	188635.00	POSTMARKED: N/A
	TYPE:	CHECK	RECEIVED: 08/10/2016
	CHECK NO:	0000862848	
	NAME:	FREEPORT MCMORAN MINERAL PROPERTIES INC 333 N CENTRAL AVE PHOENIX AZ 85004-2121 US	

REMARKS

This receipt was generated by the automated BLM Collections and Billing System and is a paper representation of a portion of the official electronic record contained therein.

EXHIBIT A

County: Pima

State: AZ

BLM Serial #	Claim Name	Original Recording		Amended Recording		Location
		Recording #	Page #	Recording #	Page #	
AMC 041648	Phila	YY	627			SEC28-T12S-R06W
AMC 041649	Phila No. 1	ZZ	139			SEC28-T12S-R06W
AMC 041650	Phila No. 2	ZZ	140			SEC28-T12S-R06W
AMC 041651	Alfred No. 2	WW	514	YY	547	SEC28-T12S-R06W
AMC 041652	White Apex	WW	516	YY	550	SEC28-T12S-R06W
AMC 041653	Daisy	WW	512	YY	553	SEC28-T12S-R06W
AMC 041654	Daisy No. 1	WW	513	YY	554	SEC28-T12S-R06W
AMC 041655	Copper No. 1	XX	595	YY	551	SEC27-T12S-R06W
AMC 041656	New Copper No. 2	371	243			SEC28-T12S-R06W
AMC 041657	Last Wedge	XX	598	521	231	SEC27-T12S-R06W
AMC 041658	Fracture	LLL	289	518	124	SEC27-T12S-R06W
AMC 041659	Fracture No. 1	LLL	365			SEC27-T12S-R06W
AMC 067991	Copper Ridge #6	SS	587			SEC35-T12S-R06W
AMC 067992	Copper Ridge #7	SS	588			SEC35-T12S-R06W
AMC 067993	Copper Ridge #9	SS	595			SEC36-T12S-R06W
AMC 067994	Copper Ridge #11	SS	585			SEC35-T12S-R06W
AMC 180090	MARGIE 3	6808	600			SEC25-T12S-R06W
AMC 180096	MARGIE 9	6808	612			SEC25-T12S-R06W
AMC 180097	MARGIE 10	6808	614			SEC25-T12S-R06W
AMC 180098	MARGIE 11	6808	616			SEC25-T12S-R06W
AMC 180099	MARGIE 12	6808	618			SEC25-T12S-R06W
AMC 180100	MARGIE 13	6808	620			SEC26-T12S-R06W
AMC 180101	MARGIE 14	6808	622			SEC26-T12S-R06W
AMC 180102	MARGIE 19	6808	624			SEC26-T12S-R06W
AMC 180103	MARGIE 20	6808	626			SEC26-T12S-R06W
AMC 180104	MARGIE 21	6808	628			SEC26-T12S-R06W
AMC 332760	AJ 1	9998	324			SEC28-T12S-R06W
AMC 332761	AJ 2	9998	328			SEC27-T12S-R06W
AMC 332762	AJ 3	9998	330			SEC27-T12S-R06W
AMC 332763	AJ 4	9998	332			SEC27-T12S-R06W
AMC 346820	Darby 1	10553	532			SEC07-T12S-R05W
AMC 346821	Darby 2	10553	534			SEC07-T12S-R05W
AMC 346822	Darby 3	10553	536			SEC07-T12S-R05W
AMC 346823	Darby 4	10553	538			SEC07-T12S-R05W
AMC 346824	Darby 5	10553	540			SEC07-T12S-R05W
AMC 346825	Darby 6	10553	542			SEC07-T12S-R05W
AMC 346826	Darby 7	10553	544			SEC07-T12S-R05W
AMC 346827	Darby 8	10553	546			SEC07-T12S-R05W

Date: 3/2/2015

PHOENIX, ARIZONA Page 1

2015 JUL - 8 - 10:52

RECEIVED
PIMA STATE OFFICE

EXHIBIT A

County: Pima

State: AZ

BLM Serial #	Claim Name	Original Recording		Amended Recording		Location
		Recording #	Page #	Recording #	Page #	
AMC 346828	Darby 9	10553	548			SEC07-T12S-R05W
AMC 346829	Darby 10	10553	550			SEC07-T12S-R05W
AMC 346830	Darby 11	10553	552			SEC07-T12S-R05W
AMC 346831	Darby 12	10553	554			SEC07-T12S-R05W
AMC 346832	Darby 13	10553	556			SEC07-T12S-R05W
AMC 346833	Darby 14	10553	558			SEC07-T12S-R05W
AMC 346834	Darby 15	10553	560			SEC07-T12S-R05W
AMC 346835	Darby 16	10553	562			SEC07-T12S-R05W
AMC 346836	Darby 17	10553	564			SEC07-T12S-R05W
AMC 346837	Darby 18	10553	566			SEC07-T12S-R05W
AMC 346838	Darby 19	10553	568			SEC07-T12S-R05W
AMC 346839	Darby 20	10553	570			SEC07-T12S-R05W
AMC 346840	Darby 21	10553	572			SEC07-T12S-R05W
AMC 346841	Darby 22	10553	574			SEC07-T12S-R05W
AMC 346842	Darby 23	10553	576			SEC07-T12S-R05W
AMC 346843	Darby 24	10553	578			SEC07-T12S-R05W
AMC 346844	Darby 25	10553	580			SEC07-T12S-R05W
AMC 346845	Darby 26	10553	582			SEC07-T12S-R05W
AMC 346846	Darby 27	10553	584			SEC07-T12S-R05W
AMC 346847	Darby 28	10553	586			SEC07-T12S-R05W
AMC 346848	Darby 29	10553	588			SEC07-T12S-R05W
AMC 346849	Darby 30	10553	590			SEC07-T12S-R05W
AMC 346850	Darby 31	10553	592			SEC07-T12S-R05W
AMC 346851	Darby 32	10553	594			SEC07-T12S-R05W
AMC 346852	Darby 33	10553	596			SEC18-T12S-R05W
AMC 346853	Darby 34	10553	598			SEC18-T12S-R05W
AMC 346854	Darby 35	10553	600			SEC18-T12S-R05W
AMC 346855	Darby 36	10553	602			SEC18-T12S-R05W
AMC 346856	Darby 37	10553	604			SEC18-T12S-R05W
AMC 346857	Darby 38	10553	606			SEC18-T12S-R05W
AMC 346858	Darby 39	10553	608			SEC18-T12S-R05W
AMC 346859	Darby 40	10553	610			SEC18-T12S-R05W
AMC 346860	Darby 41	10553	612			SEC18-T12S-R05W
AMC 346861	Darby 42	10553	614			SEC18-T12S-R05W
AMC 346862	Darby 43	10553	616			SEC18-T12S-R05W
AMC 346863	Darby 44	10553	618			SEC18-T12S-R05W
AMC 346864	Darby 45	10553	620			SEC18-T12S-R05W
AMC 346865	Darby 46	10553	622			SEC18-T12S-R05W

Date: 3/2/2015

PHOENIX, ARIZONA

Page 2

2015 JUL - 8 A 10: 52

RECEIVED
BLM AZ STATE OFFICE

EXHIBIT A

County: Pima

State: AZ

BLM Serial #	Claim Name	Original Recording		Amended Recording		Location
		Recording #	Page #	Recording #	Page #	
AMC 346866	Darby 47	10553	624			SEC18-T12S-R05W
AMC 346867	Darby 48	10553	626			SEC18-T12S-R05W
AMC 346868	Darby 49	10553	628			SEC18-T12S-R05W
AMC 346869	Darby 50	10553	630			SEC18-T12S-R05W
AMC 346870	Darby 51	10553	632			SEC18-T12S-R05W
AMC 346871	Darby 52	10553	634			SEC18-T12S-R05W
AMC 346872	Darby 53	10553	636			SEC18-T12S-R05W
AMC 346873	Darby 54	10553	638			SEC18-T12S-R05W
AMC 346874	Darby 55	10553	640			SEC18-T12S-R05W
AMC 346875	Darby 56	10553	642			SEC18-T12S-R05W
AMC 346876	Darby 57	10553	644			SEC18-T12S-R05W
AMC 346877	Darby 58	10553	646			SEC18-T12S-R05W
AMC 346878	Darby 59	10553	648			SEC18-T12S-R05W
AMC 346879	Darby 60	10553	650			SEC18-T12S-R05W
AMC 346880	Darby 61	10553	652			SEC18-T12S-R05W
AMC 346881	Darby 62	10553	654			SEC18-T12S-R05W
AMC 346882	Darby 63	10553	656			SEC18-T12S-R05W
AMC 346883	Darby 64	10553	658			SEC18-T12S-R05W
AMC 346884	Darby 65	10553	660			SEC19-T12S-R05W
AMC 346885	Darby 66	10553	662			SEC19-T12S-R05W
AMC 346886	Darby 67	10553	664			SEC19-T12S-R05W
AMC 346887	Darby 68	10553	666			SEC19-T12S-R05W
AMC 346888	Darby 69	10553	668			SEC19-T12S-R05W
AMC 346889	Darby 70	10553	670			SEC19-T12S-R05W
AMC 346890	Darby 71	10553	672			SEC19-T12S-R05W
AMC 346891	Darby 72	10553	674			SEC19-T12S-R05W
AMC 346892	Darby 101	10553	676			SEC08-T12S-R05W
AMC 346893	Darby 102	10553	678			SEC08-T12S-R05W
AMC 346894	Darby 103	10553	680			SEC08-T12S-R05W
AMC 346895	Darby 104	10553	682			SEC08-T12S-R05W
AMC 346896	Darby 105	10553	684			SEC08-T12S-R05W
AMC 346897	Darby 106	10553	686			SEC08-T12S-R05W
AMC 346898	Darby 107	10553	688			SEC08-T12S-R05W
AMC 346899	Darby 108	10553	690			SEC08-T12S-R05W
AMC 346900	Darby 109	10553	692			SEC08-T12S-R05W
AMC 346901	Darby 110	10553	694			SEC17-T12S-R05W
AMC 346902	Darby 111	10553	696			SEC17-T12S-R05W
AMC 346903	Darby 112	10553	698			SEC17-T12S-R05W

Date: 3/2/2015

PHOENIX, ARIZONA

Page 3

2015 JUL - 8 A 10: 52

RECEIVED
PIMA STATE OFFICE

EXHIBIT A

County: Pima

State: AZ

<u>BLM Serial #</u>	<u>Claim Name</u>	<u>Original Recording</u>		<u>Amended Recording</u>		<u>Location</u>
		<u>Recording #</u>	<u>Page #</u>	<u>Recording #</u>	<u>Page #</u>	
AMC 346904	Darby 113	10553	700			SEC17-T12S-R05W
AMC 346905	Darby 114	10553	702			SEC17-T12S-R05W
AMC 346906	Darby 115	10553	704			SEC17-T12S-R05W
AMC 346907	Darby 116	10553	706			SEC17-T12S-R05W
AMC 346908	Darby 117	10553	708			SEC17-T12S-R05W
AMC 346909	Darby 118	10553	710			SEC17-T12S-R05W
AMC 346910	Darby 119	10553	712			SEC20-T12S-R05W
AMC 346911	Darby 120	10553	714			SEC20-T12S-R05W
AMC 346912	Darby 121	10553	716			SEC18-T12S-R05W
AMC 346913	Darby 122	10553	718			SEC18-T12S-R05W
AMC 346914	Darby 123	10553	720			SEC18-T12S-R05W
AMC 346915	Darby 124	10553	722			SEC18-T12S-R05W
AMC 346916	Darby 125	10553	724			SEC18-T12S-R05W
AMC 346917	Darby 126	10553	726			SEC18-T12S-R05W
AMC 346918	Darby 127	10553	728			SEC18-T12S-R05W
AMC 346919	Darby 128	10553	730			SEC18-T12S-R05W
AMC 346920	Darby 129	10553	732			SEC18-T12S-R05W
AMC 346921	Darby 130	10553	734			SEC19-T12S-R05W
AMC 346922	Darby 131	10553	736			SEC19-T12S-R05W
AMC 346923	Darby 132	10553	738			SEC19-T12S-R05W
AMC 346924	Darby 133	10553	740			SEC19-T12S-R05W
AMC 346925	Darby 134	10553	742			SEC19-T12S-R05W
AMC 346926	Darby 135	10553	744			SEC19-T12S-R05W
AMC 346927	Darby 136	10553	746			SEC19-T12S-R05W
AMC 346928	Darby 137	10553	748			SEC19-T12S-R05W
AMC 346929	Darby 138	10553	750			SEC19-T12S-R05W
AMC 346930	Darby 139	10553	752			SEC19-T12S-R05W
AMC 346931	Darby 140	10553	754			SEC19-T12S-R05W
AMC 346932	Darby 141	10553	756			SEC19-T12S-R05W
AMC 346935	Darby 144	10553	762			SEC28-T12S-R06W
AMC 346937	Darby 146	10553	766			SEC33-T12S-R06W
AMC 346939	Darby 148	10553	770			SEC33-T12S-R06W
AMC 346941	Darby 150	10553	774			SEC33-T12S-R06W
AMC 346943	Darby 152	10553	778			SEC33-T12S-R06W
AMC 346945	Darby 154	10553	782			SEC33-T12S-R06W
AMC 346947	Darby 156	10553	786			SEC33-T12S-R06W
AMC 346949	Darby 158	10553	790			SEC33-T12S-R06W
AMC 346951	Darby 160	10553	794			SEC33-T12S-R06W

Date: 3/2/2015

PIMA COUNTY, ARIZONA

Page 4

2015 JUL - 8 A 10:52

RECEIVED
PIMA STATE OFFICE

EXHIBIT A

County: Pima

State: AZ

BLM Serial #	Claim Name	Original Recording		Amended Recording		Location
		Recording #	Page #	Recording #	Page #	
✓ AMC 346953	Darby 162	10553	798			SEC33-T12S-R06W
AMC 346954	Darby 163	10553	800			SEC28-T12S-R06W
AMC 346955	Darby 164	10553	802			SEC33-T12S-R06W
AMC 346956	Darby 165	10553	804			SEC33-T12S-R06W
AMC 346957	Darby 166	10553	806			SEC33-T12S-R06W
AMC 346958	Darby 167	10553	808			SEC33-T12S-R06W
AMC 346959	Darby 168	10553	810			SEC33-T12S-R06W
AMC 346960	Darby 169	10553	812			SEC33-T12S-R06W
AMC 346961	Darby 170	10553	814			SEC33-T12S-R06W
AMC 346962	Darby 171	10553	816			SEC33-T12S-R06W
AMC 346963	Darby 172	10553	818			SEC33-T12S-R06W
AMC 346964	Darby 173	10553	820			SEC34-T12S-R06W
AMC 346965	Darby 174	10553	822			SEC34-T12S-R06W
AMC 346966	Darby 175	10553	824			SEC34-T12S-R06W
AMC 346967	Darby 176	10553	826			SEC34-T12S-R06W
AMC 346968	Darby 177	10553	828			SEC34-T12S-R06W
AMC 346969	Darby 178	10553	830			SEC34-T12S-R06W
AMC 346970	Darby 179	10553	832			SEC34-T12S-R06W
⊂ AMC 346971	Darby 180	10553	834			SEC34-T12S-R06W
⊂ AMC 346981	Darby 190	10553	854			SEC34-T12S-R06W
AMC 346982	Darby 191	10553	856			SEC34-T12S-R06W
AMC 346983	Darby 192	10553	858			SEC34-T12S-R06W
AMC 346984	Darby 193	10553	860			SEC34-T12S-R06W
AMC 346985	Darby 194	10553	862			SEC34-T12S-R06W
AMC 346986	Darby 195	10553	864			SEC34-T12S-R06W
AMC 346987	Darby 196	10553	866			SEC34-T12S-R06W
AMC 346988	Darby 197	10553	868			SEC34-T12S-R06W
AMC 346989	Darby 198	10553	870			SEC34-T12S-R06W
AMC 346990	Darby 199	10553	872			SEC34-T12S-R06W
AMC 346991	Darby 200	10553	874			SEC34-T12S-R06W
AMC 346992	Darby 201	10553	876			SEC34-T12S-R06W
AMC 346993	Darby 202	10553	878			SEC34-T12S-R06W
AMC 346994	Darby 203	10553	880			SEC34-T12S-R06W
AMC 346995	Darby 204	10553	882			SEC34-T12S-R06W
AMC 346996	Darby 205	10553	884			SEC34-T12S-R06W
AMC 346997	Darby 206	10553	886			SEC34-T12S-R06W
⊂ AMC 346998	Darby 207	10553	888			SEC34-T12S-R06W
⊂ AMC 347017	Darby 226	10553	926			SEC34-T12S-R06W

Date: 3/2/2015

PHOENIX, ARIZONA

Page 5

2015 JUL - 8 A 10: 52

RECEIVED
PIMA STATE OFFICE

EXHIBIT A

County: Pima

State: AZ

BLM Serial #	Claim Name	Original Recording		Amended Recording		Location
		Recording #	Page #	Recording #	Page #	
AMC 347018	Darby 227	10553	928			SEC34-T12S-R06W
AMC 347019	Darby 228	10553	930			SEC34-T12S-R06W
AMC 347020	Darby 229	10553	932			SEC34-T12S-R06W
AMC 347021	Darby 230	10553	934			SEC34-T12S-R06W
AMC 347022	Darby 231	10553	936			SEC34-T12S-R06W
AMC 347032	Darby 241	10553	956			SEC35-T12S-R06W
AMC 347033	Darby 242	10553	958			SEC35-T12S-R06W
AMC 347034	Darby 243	10553	960			SEC35-T12S-R06W
AMC 347035	Darby 244	10553	962			SEC35-T12S-R06W
AMC 347036	Darby 245	10553	964			SEC35-T12S-R06W
AMC 347037	Darby 246	10553	966			SEC35-T12S-R06W
AMC 347038	Darby 247	10553	968			SEC35-T12S-R06W
AMC 347039	Darby 248	10553	970			SEC35-T12S-R06W
AMC 347040	Darby 249	10553	972			SEC35-T12S-R06W
AMC 347041	Darby 250	10553	974			SEC35-T12S-R06W
AMC 347042	Darby 251	10553	976			SEC35-T12S-R06W
AMC 347043	Darby 252	10553	978			SEC35-T12S-R06W
AMC 347044	Darby 253 (A)	10553	980	13625	337	SEC35-T12S-R06W
AMC 347045	Darby 254 (A)	10553	982	13625	339	SEC35-T12S-R06W
AMC 347046	Darby 255 (A)	10553	984	13625	341	SEC35-T12S-R06W
AMC 347047	Darby 256	10553	986			SEC35-T12S-R06W
AMC 347048	Darby 257	10553	988			SEC35-T12S-R06W
AMC 347049	Darby 258	10553	990			SEC35-T12S-R06W
AMC 347050	Darby 259 (A)	10553	992	13625	343	SEC35-T12S-R06W
AMC 347051	Darby 260 (A)	10553	994	13625	345	SEC36-T12S-R06W
AMC 347052	Darby 261	10553	996			SEC36-T12S-R06W
AMC 347053	Darby 262 (A)	10553	998	13625	347	SEC36-T12S-R06W
AMC 347054	Darby 263	10553	1000			SEC36-T12S-R06W
AMC 347055	Darby 264	10553	1002			SEC36-T12S-R06W
AMC 347056	Darby 265	10553	1004			SEC36-T12S-R06W
AMC 347057	Darby 266	10553	1006			SEC36-T12S-R06W
AMC 347058	Darby 267	10553	1008			SEC36-T12S-R06W
AMC 347059	Darby 268	10553	1010			SEC36-T12S-R06W
AMC 347060	Darby 269	10553	1012			SEC36-T12S-R06W
AMC 347061	Darby 270	10553	1014			SEC36-T12S-R06W
AMC 347062	Darby 271	10553	1016			SEC36-T12S-R06W
AMC 347063	Darby 272	10553	1018			SEC36-T12S-R06W
AMC 347064	Darby 273	10553	1020			SEC36-T12S-R06W

Date: 3/2/2015

PHOENIX, ARIZONA

Page 6

2015 JUL - 8 A 10: 51

RECEIVED
T.M. AZ STATE OFFICE

EXHIBIT A

County: Pima

State: AZ

BLM Serial #	Claim Name	Original Recording		Amended Recording		Location
		Recording #	Page #	Recording #	Page #	
AMC 347065	Darby 274	10553	1022			SEC36-T12S-R06W
AMC 347066	Darby 275	10553	1024			SEC36-T12S-R06W
AMC 347067	Darby 276	10553	1026			SEC36-T12S-R06W
AMC 347068	Darby 277	10553	1028			SEC36-T12S-R06W
AMC 347069	Darby 278	10553	1030			SEC31-T12S-R05W
AMC 347070	Darby 279	10553	1032			SEC36-T12S-R06W
AMC 347071	Darby 280	10553	1034			SEC31-T12S-R05W
AMC 347072	Darby 281	10553	1036			SEC36-T12S-R06W
AMC 347073	Darby 282	10553	1038			SEC31-T12S-R05W
AMC 347074	Darby 283	10553	1040			SEC36-T12S-R06W
AMC 347075	Darby 284	10553	1042			SEC31-T12S-R05W
AMC 347076	Darby 285	10553	1044			SEC36-T12S-R06W
AMC 347077	Darby 286	10553	1046			SEC31-T12S-R05W
AMC 347078	Darby 287	10553	1048			SEC36-T12S-R06W
AMC 347079	Darby 288	10553	1050			SEC31-T12S-R05W
AMC 347080	Darby 289	10553	1052			SEC36-T12S-R06W
AMC 347081	Darby 290	10553	1054			SEC31-T12S-R05W
AMC 347082	Darby 291	10553	1056			SEC36-T12S-R06W
AMC 347083	Darby 292	10553	1058			SEC31-T12S-R05W
AMC 347084	Darby 293	10553	1060			SEC36-T12S-R06W
AMC 347085	Darby 294	10553	1062			SEC31-T12S-R05W
AMC 347086	Darby 295	10553	1064			SEC34-T12S-R06W
AMC 349241	Darby 300	10680	2286			SEC12-T12S-R06W
AMC 349242	Darby 301	10680	2288			SEC12-T12S-R06W
AMC 349243	Darby 302	10680	2290			SEC12-T12S-R06W
AMC 349244	Darby 303	10680	2292			SEC12-T12S-R06W
AMC 349245	Darby 304	10680	2294			SEC12-T12S-R06W
AMC 349246	Darby 305	10680	2296			SEC12-T12S-R06W
AMC 349247	Darby 306	10680	2298			SEC12-T12S-R06W
AMC 349248	Darby 307	10680	2300			SEC12-T12S-R06W
AMC 349249	Darby 308	10680	2302			SEC01-T12S-R06W
AMC 349250	Darby 309	10680	2304			SEC01-T12S-R06W
AMC 349251	Darby 310	10680	2306			SEC01-T12S-R06W
AMC 349252	Darby 311	10680	2308			SEC01-T12S-R06W
AMC 349253	Darby 312	10680	2310			SEC01-T12S-R06W
AMC 349254	Darby 313	10680	2312			SEC01-T12S-R06W
AMC 349255	Darby 314	10680	2314			SEC01-T12S-R06W
AMC 349256	Darby 315	10680	2316			SEC01-T12S-R06W

Date: 3/2/2015

Page 7

PHOENIX, ARIZONA

2015 JUL - 8 A 10: 51

RECEIVED
PIMA STATE OFFICE

EXHIBIT A

County: Pima

State: AZ

BLM Serial #	Claim Name	Original Recording		Amended Recording		Location
		Recording #	Page #	Recording #	Page #	
AMC 349257	Darby 316	10680	2318			SEC01-T12S-R06W
AMC 349258	Darby 317	10680	2320			SEC01-T12S-R06W
AMC 349259	Darby 318	10680	2322			SEC06-T12S-R05W
AMC 349260	Darby 319	10680	2324			SEC06-T12S-R05W
AMC 349261	Darby 320	10680	2326			SEC06-T12S-R05W
AMC 349262	Darby 321	10680	2328			SEC06-T12S-R05W
AMC 349263	Darby 322	10680	2330			SEC06-T12S-R05W
AMC 349264	Darby 323	10680	2332			SEC06-T12S-R05W
AMC 349265	Darby 324	10680	2334			SEC06-T12S-R05W
AMC 349266	Darby 325	10680	2336			SEC06-T12S-R05W
AMC 349267	Darby 326	10680	2338			SEC06-T12S-R05W
AMC 349268	Darby 327	10680	2340			SEC06-T12S-R05W
AMC 349269	Darby 328	10680	2342			SEC06-T12S-R05W
AMC 349270	Darby 329	10680	2344			SEC06-T12S-R05W
AMC 349271	Darby 330	10680	2346			SEC06-T12S-R05W
AMC 349272	Darby 331	10680	2348			SEC06-T12S-R05W
AMC 349273	Darby 332	10680	2350			SEC06-T12S-R05W
AMC 349274	Darby 333	10680	2352			SEC06-T12S-R05W
AMC 349275	Darby 334	10680	2354			SEC06-T12S-R05W
AMC 349276	Darby 335	10680	2356			SEC06-T12S-R05W
AMC 349277	Darby 336	10680	2358			SEC06-T12S-R05W
AMC 349278	Darby 337	10680	2360			SEC06-T12S-R05W
AMC 423777	J100	20131791459				SEC01-T12S-R06W
AMC 423778	J101	20131791460				SEC01-T12S-R06W
AMC 423779	J102	20131791461				SEC01-T12S-R06W
AMC 423780	J103	20131791462				SEC01-T12S-R06W
AMC 423781	J104	20131791463				SEC01-T12S-R06W
AMC 423782	J105	20131791464				SEC01-T12S-R06W
AMC 423783	J106	20131791465				SEC01-T12S-R06W
AMC 423784	J107	20131791466				SEC01-T12S-R06W
AMC 423785	J108	20131791467				SEC01-T12S-R06W
AMC 423786	J109	20131791468				SEC01-T12S-R06W
AMC 423787	J110	20131791469				SEC06-T12S-R05W
AMC 423788	J111	20131791470				SEC06-T12S-R05W
AMC 423789	J112	20131791471				SEC06-T12S-R05W
AMC 423790	J113	20131791472				SEC06-T12S-R05W
AMC 423791	J114	20131791473				SEC06-T12S-R05W
AMC 423792	J115	20131791474				SEC06-T12S-R05W

Date: 3/2/2015

PHOENIX, ARIZONA

Page 8

2015 JUL - 8 A 10: 51

RECEIVED
PIMA STATE OFFICE

EXHIBIT A

County: Pima

State: AZ

<u>BLM Serial #</u>	<u>Claim Name</u>	<u>Original Recording</u>		<u>Amended Recording</u>		<u>Location</u>
		<u>Recording #</u>	<u>Page #</u>	<u>Recording #</u>	<u>Page #</u>	
AMC 423793	J116	20131791475				SEC06-T12S-R05W
AMC 423794	J117	20131791476				SEC06-T12S-R05W
AMC 423795	J118	20131791477				SEC06-T12S-R05W
AMC 423796	J119	20131791478				SEC06-T12S-R05W
AMC 423797	J120	20131791479				SEC06-T12S-R05W
AMC 423798	J121	20131791480				SEC06-T12S-R05W
AMC 423799	J122	20131791481				SEC06-T12S-R05W
AMC 423800	J123	20131791482				SEC06-T12S-R05W
AMC 423801	J124	20131791483				SEC05-T12S-R05W
AMC 423802	K100	20131791484				SEC06-T12S-R05W
AMC 423803	K101	20131791485				SEC06-T12S-R05W
AMC 423804	K102	20131791486				SEC06-T12S-R05W
AMC 423805	K103	20131791487				SEC05-T12S-R05W
AMC 423806	K104	20131791488				SEC06-T12S-R05W
AMC 423807	K105	20131791489				SEC06-T12S-R05W
AMC 423808	K106	20131791490				SEC06-T12S-R05W
AMC 423809	K107	20131791491				SEC05-T12S-R05W
AMC 423810	K108	20131791492				SEC06-T12S-R05W
AMC 423811	K109	20131791493				SEC06-T12S-R05W
AMC 423812	K110	20131791494				SEC06-T12S-R05W
AMC 423813	K111	20131791495				SEC05-T12S-R05W
AMC 423814	K112	20131791496				SEC06-T12S-R05W
AMC 423815	K113	20131791497				SEC06-T12S-R05W
AMC 423816	K114	20131791498				SEC06-T12S-R05W
AMC 423817	K115	20131791499				SEC05-T12S-R05W
AMC 423818	K116	20131791500				SEC06-T12S-R05W
AMC 423819	K117	20131791501				SEC06-T12S-R05W
AMC 423820	K118	20131791502				SEC06-T12S-R05W
AMC 423821	K119	20131791503				SEC05-T12S-R05W
AMC 423822	K120	20131791504				SEC06-T12S-R05W
AMC 423823	K121	20131791505				SEC06-T12S-R05W
AMC 423824	K122	20131791506				SEC06-T12S-R05W
AMC 423825	K123	20131791507				SEC05-T12S-R05W
AMC 423826	K124	20131791508				SEC06-T12S-R05W
AMC 423827	K125	20131791509				SEC06-T12S-R05W
AMC 423828	K126	20131791510				SEC06-T12S-R05W
AMC 423829	K127	20131791511				SEC05-T12S-R05W
AMC 423830	B100	20131791312				SEC01-T12S-R06W

Date: 3/2/2015

PHOENIX, ARIZONA

Page 9

2015 JUL - 8 A 10: 50

RECEIVED
PIMA STATE OFFICE

EXHIBIT A

County: Pima

State: AZ

<u>BLM Serial #</u>	<u>Claim Name</u>	<u>Original Recording</u>		<u>Amended Recording</u>		<u>Location</u>
		<u>Recording #</u>	<u>Page #</u>	<u>Recording #</u>	<u>Page #</u>	
AMC 423831	B101	20131791313				SEC01-T12S-R06W
AMC 423832	B102	20131791314				SEC01-T12S-R06W
AMC 423833	B103	20131791315				SEC01-T12S-R06W
AMC 423834	B104	20131791316				SEC01-T12S-R06W
AMC 423835	B105	20131791317				SEC01-T12S-R06W
AMC 423836	B106	20131791318				SEC01-T12S-R06W
AMC 423837	B107	20131791319				SEC01-T12S-R06W
AMC 423838	B108	20131791320				SEC01-T12S-R06W
AMC 423839	B109	20131791321				SEC01-T12S-R06W
AMC 423840	B110	20131791322				SEC06-T12S-R05W
AMC 423841	B111	20131791323				SEC06-T12S-R05W
AMC 423842	B112	20131791324				SEC06-T12S-R05W
AMC 423843	B113	20131791325				SEC06-T12S-R05W
AMC 423844	B114	20131791326				SEC06-T12S-R05W
AMC 423845	B115	20131791327				SEC06-T12S-R05W
AMC 423846	B116	20131791328				SEC06-T12S-R05W
AMC 423847	B117	20131791329				SEC06-T12S-R05W
AMC 423848	B118	20131791330				SEC06-T12S-R05W
AMC 423849	B119	20131791331				SEC06-T12S-R05W
AMC 423850	B120	20131791332				SEC06-T12S-R05W
AMC 423851	B121	20131791333				SEC01-T12S-R06W
AMC 423852	B122	20131791334				SEC01-T12S-R06W
AMC 423853	B123	20131791335				SEC01-T12S-R06W
AMC 423854	B124	20131791336				SEC01-T12S-R06W
AMC 423855	B125	20131791337				SEC01-T12S-R06W
AMC 423856	B126	20131791338				SEC01-T12S-R06W
AMC 423857	B127	20131791339				SEC01-T12S-R06W
AMC 423858	B128	20131791340				SEC01-T12S-R06W
AMC 423859	B129	20131791341				SEC01-T12S-R06W
AMC 423860	B130	20131791342				SEC01-T12S-R06W
AMC 423861	B131	20131791343				SEC06-T12S-R05W
AMC 423862	B132	20131791344				SEC06-T12S-R05W
AMC 423863	B133	20131791345				SEC06-T12S-R05W
AMC 423864	B134	20131791346				SEC06-T12S-R05W
AMC 423865	B135	20131791347				SEC06-T12S-R05W
AMC 423866	B136	20131791348				SEC06-T12S-R05W
AMC 423867	B137	20131791349				SEC06-T12S-R05W
AMC 423868	B138	20131791350				SEC06-T12S-R05W

Date: 3/2/2015

Page 10

2015 JUL - 8 A 10: 50

RECEIVED
PIMA AZ STATE OFFICE

PHOENIX, ARIZONA

EXHIBIT A

County: Pima

State: AZ

<u>BLM Serial #</u>	<u>Claim Name</u>	<u>Original Recording</u>		<u>Amended Recording</u>		<u>Location</u>
		<u>Recording #</u>	<u>Page #</u>	<u>Recording #</u>	<u>Page #</u>	
AMC 423869	B139	20131791351				SEC06-T12S-R05W
AMC 423870	B140	20131791352				SEC06-T12S-R05W
AMC 423871	B141	20131791353				SEC06-T12S-R05W
AMC 423872	B142	20131791354				SEC01-T12S-R06W
AMC 423873	B143	20131791355				SEC01-T12S-R06W
AMC 423874	B144	20131791356				SEC01-T12S-R06W
AMC 423875	B145	20131791357				SEC01-T12S-R06W
AMC 423876	B146	20131791358				SEC01-T12S-R06W
AMC 423877	B147	20131791359				SEC01-T12S-R06W
AMC 423878	B148	20131791360				SEC01-T12S-R06W
AMC 423879	B149	20131791361				SEC01-T12S-R06W
AMC 423880	B150	20131791362				SEC01-T12S-R06W
AMC 423881	B151	20131791363				SEC01-T12S-R06W
AMC 423882	B152	20131791364				SEC06-T12S-R05W
AMC 423883	B153	20131791365				SEC06-T12S-R05W
AMC 423884	B154	20131791366				SEC06-T12S-R05W
AMC 423885	B155	20131791367				SEC06-T12S-R05W
AMC 423886	B156	20131791368				SEC06-T12S-R05W
AMC 423887	B157	20131791369				SEC06-T12S-R05W
AMC 423888	B158	20131791370				SEC06-T12S-R05W
AMC 423889	B159	20131791371				SEC06-T12S-R05W
AMC 423890	B160	20131791372				SEC06-T12S-R05W
AMC 423891	B161	20131791373				SEC06-T12S-R05W
AMC 423892	B162	20131791374				SEC06-T12S-R05W
AMC 423893	B163	20131791375				SEC01-T12S-R06W
AMC 423894	B164	20131791376				SEC01-T12S-R06W
AMC 423895	B165	20131791377				SEC01-T12S-R06W
AMC 423896	B166	20131791378				SEC01-T12S-R06W
AMC 423897	B167	20131791379				SEC01-T12S-R06W
AMC 423898	B168	20131791380				SEC01-T12S-R06W
AMC 423899	B169	20131791381				SEC01-T12S-R06W
AMC 423900	B170	20131791382				SEC01-T12S-R06W
AMC 423901	B171	20131791383				SEC01-T12S-R06W
AMC 423902	B172	20131791384				SEC01-T12S-R06W
AMC 423903	B173	20131791385				SEC06-T12S-R05W
AMC 423904	B174	20131791386				SEC06-T12S-R05W
AMC 423905	B175	20131791387				SEC06-T12S-R05W
AMC 423906	B176	20131791388				SEC06-T12S-R05W

Date: 3/2/2015

Page 11

RECEIVED
 PIMA STATE OFFICE
 2015 JUL - 8 A 10: 50
 PHOENIX, ARIZONA

EXHIBIT A

County: Pima

State: AZ

BLM Serial #	Claim Name	Original Recording		Amended Recording		Location
		Recording #	Page #	Recording #	Page #	
AMC 423907	B177	20131791389				SEC06-T12S-R05W
AMC 423908	B178	20131791390				SEC06-T12S-R05W
AMC 423909	B179	20131791391				SEC06-T12S-R05W
AMC 423910	B180	20131791392				SEC06-T12S-R05W
AMC 423911	B181	20131791393				SEC06-T12S-R05W
AMC 423912	B182	20131791394				SEC06-T12S-R05W
AMC 423913	B183	20131791395				SEC06-T12S-R05W
AMC 423914	B184	20131791396				SEC01-T12S-R06W
AMC 423915	B185	20131791397				SEC01-T12S-R06W
AMC 423916	B186	20131791398				SEC01-T12S-R06W
AMC 423917	B187	20131791399				SEC01-T12S-R06W
AMC 423918	B188	20131791400				SEC01-T12S-R06W
AMC 423919	B189	20131791401				SEC01-T12S-R06W
AMC 423920	B190	20131791402				SEC01-T12S-R06W
AMC 423921	B191	20131791403				SEC01-T12S-R06W
AMC 423922	B192	20131791404				SEC01-T12S-R06W
AMC 423923	B193	20131791405				SEC01-T12S-R06W
AMC 423924	B194	20131791406				SEC06-T12S-R05W
AMC 423925	B195	20131791407				SEC06-T12S-R05W
AMC 423926	B196	20131791408				SEC06-T12S-R05W
AMC 423927	B197	20131791409				SEC06-T12S-R05W
AMC 423928	B198	20131791410				SEC06-T12S-R05W
AMC 423929	B199	20131791411				SEC06-T12S-R05W
AMC 423930	B200	20131791412				SEC06-T12S-R05W
AMC 423931	B201	20131791413				SEC06-T12S-R05W
AMC 423932	B202	20131791414				SEC06-T12S-R05W
AMC 423933	B203	20131791415				SEC06-T12S-R05W
AMC 423934	B204	20131791416				SEC06-T12S-R05W
AMC 423935	B205	20131791417				SEC01-T12S-R06W
AMC 423936	B206	20131791418				SEC01-T12S-R06W
AMC 423937	B207	20131791419				SEC01-T12S-R06W
AMC 423938	B208	20131791420				SEC01-T12S-R06W
AMC 423939	B209	20131791421				SEC01-T12S-R06W
AMC 423940	B210	20131791422				SEC01-T12S-R06W
AMC 423941	B211	20131791423				SEC01-T12S-R06W
AMC 423942	B212	20131791424				SEC01-T12S-R06W
AMC 423943	B213	20131791425				SEC01-T12S-R06W
AMC 423944	B214	20131791426				SEC01-T12S-R06W

Date: 3/2/2015

Page 12

2015 JUL - 8 A 10: 50

RECEIVED
PIMA AZ STATE OFFICE

PHOENIX, ARIZONA

EXHIBIT A

County: Pima

State: AZ

<u>BLM Serial #</u>	<u>Claim Name</u>	<u>Original Recording</u>		<u>Amended Recording</u>		<u>Location</u>
		<u>Recording #</u>	<u>Page #</u>	<u>Recording #</u>	<u>Page #</u>	
AMC 423945	B215	20131791427				SEC06-T12S-R05W
AMC 423946	B216	20131791428				SEC06-T12S-R05W
AMC 423947	B217	20131791429				SEC06-T12S-R05W
AMC 423948	B218	20131791430				SEC06-T12S-R05W
AMC 423949	B219	20131791431				SEC06-T12S-R05W
AMC 423950	B220	20131791432				SEC06-T12S-R05W
AMC 423951	B221	20131791433				SEC06-T12S-R05W
AMC 423952	B222	20131791434				SEC06-T12S-R05W
AMC 423953	B223	20131791435				SEC06-T12S-R05W
AMC 423954	B224	20131791436				SEC06-T12S-R05W
AMC 423955	B225	20131791437				SEC06-T12S-R05W
AMC 423956	B226	20131791438				SEC01-T12S-R06W
AMC 423957	B227	20131791439				SEC01-T12S-R06W
AMC 423958	B228	20131791440				SEC01-T12S-R06W
AMC 423959	B229	20131791441				SEC01-T12S-R06W
AMC 423960	B230	20131791442				SEC01-T12S-R06W
AMC 423961	B231	20131791443				SEC01-T12S-R06W
AMC 423962	B232	20131791444				SEC01-T12S-R06W
AMC 423963	B233	20131791445				SEC01-T12S-R06W
AMC 423964	B234	20131791446				SEC01-T12S-R06W
AMC 423965	B235	20131791447				SEC01-T12S-R06W
AMC 423966	B236	20131791448				SEC06-T12S-R05W
AMC 423967	B237	20131791449				SEC06-T12S-R05W
AMC 423968	B238	20131791450				SEC06-T12S-R05W
AMC 423969	B239	20131791451				SEC06-T12S-R05W
AMC 423970	B240	20131791452				SEC06-T12S-R05W
AMC 423971	B241	20131791453				SEC06-T12S-R05W
AMC 423972	B242	20131791454				SEC06-T12S-R05W
AMC 423973	B243	20131791455				SEC06-T12S-R05W
AMC 423974	B244	20131791456				SEC06-T12S-R05W
AMC 423975	B245	20131791457				SEC06-T12S-R05W
AMC 423976	B246	20131791458				SEC06-T12S-R05W
AMC 423977	DAS-001	20131791512				SEC05-T12S-R05W
AMC 423978	DAS-002	20131791513				SEC05-T12S-R05W
AMC 423979	DAS-003	20131791514				SEC05-T12S-R05W
AMC 423980	DAS-004	20131791515				SEC05-T12S-R05W
AMC 423981	DAS-005	20131791516				SEC05-T12S-R05W
AMC 423982	DAS-006	20131791517				SEC05-T12S-R05W

Date: 3/2/2015

Page 13

PHOENIX, ARIZONA

2015 JUL - 8 A 10: 50

RECEIVED
PIMA STATE OFFICE

EXHIBIT A

County: Pima

State: AZ

BLM Serial #

Claim Name

Original Recording

Amended Recording

Recording #

Page #

Recording #

Page #

Location

<u>BLM Serial #</u>	<u>Claim Name</u>	<u>Recording #</u>	<u>Page #</u>	<u>Recording #</u>	<u>Page #</u>	<u>Location</u>
AMC 423983	DAS-007	20131791518				SEC05-T12S-R05W
AMC 423984	DAS-008	20131791519				SEC05-T12S-R05W
AMC 423985	DAS-009	20131791520				SEC05-T12S-R05W
AMC 423986	DAS-010	20131791521				SEC05-T12S-R05W
AMC 423987	DAS-011	20131791522				SEC05-T12S-R05W
AMC 423988	DAS-012	20131791523				SEC05-T12S-R05W
AMC 423989	DAS-013	20131791524				SEC05-T12S-R05W
AMC 423990	DAS-014	20131791525				SEC05-T12S-R05W
AMC 423991	DAS-015	20131791526				SEC05-T12S-R05W
AMC 423992	DAS-016	20131791527				SEC05-T12S-R05W
AMC 423993	DAS-017	20131791528				SEC05-T12S-R05W
AMC 423994	DAS-018	20131791529				SEC05-T12S-R05W
AMC 423995	DAS-019	20131791530				SEC05-T12S-R05W
AMC 423996	DAS-020	20131791531				SEC05-T12S-R05W
AMC 423997	DAS-021	20131791532				SEC05-T12S-R05W
AMC 423998	DAS-022	20131791533				SEC05-T12S-R05W
AMC 423999	DAS-023	20131791534				SEC05-T12S-R05W
AMC 424000	DAS-024	20131791535				SEC05-T12S-R05W
AMC 424001	DAS-025	20131791536				SEC05-T12S-R05W
AMC 424002	DAS-026	20131791537				SEC05-T12S-R05W
AMC 424003	DAS-027	20131791538				SEC05-T12S-R05W
AMC 424004	DAS-028	20131791539				SEC05-T12S-R05W
AMC 424005	DAS-029	20131791540				SEC05-T12S-R05W
AMC 424006	DAS-030	20131791541				SEC05-T12S-R05W
AMC 424007	DAS-031	20131791542				SEC05-T12S-R05W
AMC 424008	DAS-032	20131791543				SEC05-T12S-R05W
AMC 424009	DAS-033	20131791544				SEC05-T12S-R05W
AMC 424010	DAS-034	20131791545				SEC05-T12S-R05W
AMC 424011	DAS-035	20131791546				SEC05-T12S-R05W
AMC 424012	DAS-036	20131791547				SEC05-T12S-R05W
AMC 424013	DAS-037	20131791548				SEC05-T12S-R05W
AMC 424014	DAS-038	20131791549				SEC05-T12S-R05W
AMC 424015	DAS-039	20131791550				SEC05-T12S-R05W
AMC 424016	DAS-040	20131791551				SEC05-T12S-R05W
AMC 424017	DAS-041	20131791552				SEC05-T12S-R05W
AMC 424018	DAS-042	20131791553				SEC05-T12S-R05W
AMC 424019	DAS-043	20131791554				SEC05-T12S-R05W
AMC 424020	DAS-044	20131791555				SEC05-T12S-R05W

Date: 3/2/2015

PHOENIX, ARIZONA

Page 14

2015 JUL - 8 A 10: 50

RECEIVED
PIMA STATE OFFICE

EXHIBIT A

County: Pima

State: AZ

BLM Serial #	Claim Name	Original Recording		Amended Recording		Location
		Recording #	Page #	Recording #	Page #	
AMC 424021	DAS-045	20131791556				SEC05-T12S-R05W
AMC 424022	DAS-046	20131791557				SEC05-T12S-R05W
AMC 424023	DAS-047	20131791558				SEC05-T12S-R05W
AMC 424024	DAS-048	20131791559				SEC05-T12S-R05W
AMC 424025	DAS-049	20131791560				SEC08-T12S-R05W
AMC 424026	DAS-050	20131791561				SEC08-T12S-R05W
AMC 424027	DAS-051	20131791562				SEC08-T12S-R05W
AMC 424028	DAS-052	20131791563				SEC08-T12S-R05W
AMC 424029	DAS-053	20131791564				SEC08-T12S-R05W
AMC 424030	DAS-054	20131791565				SEC08-T12S-R05W
AMC 424031	DAS-055	20131791566				SEC08-T12S-R05W
AMC 424032	DAS-056	20131791567				SEC08-T12S-R05W
AMC 424033	DAS-057	20131791568				SEC08-T12S-R05W
AMC 424034	DAS-058	20131791569				SEC08-T12S-R05W
AMC 424035	DAS-059	20131791570				SEC08-T12S-R05W
AMC 424036	DAS-060	20131791571				SEC08-T12S-R05W
AMC 424037	DAS-061	20131791572				SEC08-T12S-R05W
AMC 424038	DAS-062	20131791573				SEC08-T12S-R05W
AMC 424039	DAS-063	20131791574				SEC08-T12S-R05W
AMC 424040	DAS-064	20131791575				SEC08-T12S-R05W
AMC 424041	DAS-065	20131791576				SEC08-T12S-R05W
AMC 424042	DAS-066	20131791577				SEC08-T12S-R05W
AMC 424043	DAS-067	20131791578				SEC08-T12S-R05W
AMC 424044	DAS-068	20131791579				SEC08-T12S-R05W
AMC 424045	DAS-069	20131791580				SEC08-T12S-R05W
AMC 424046	DAS-070	20131791581				SEC08-T12S-R05W
AMC 424047	DAS-071	20131791582				SEC08-T12S-R05W
AMC 424048	DAS-072	20131791583				SEC08-T12S-R05W
AMC 424049	DAS-073	20131791584				SEC08-T12S-R05W
AMC 424050	DAS-074	20131791585				SEC08-T12S-R05W
AMC 424051	DAS-075	20131791586				SEC08-T12S-R05W
AMC 424052	DAS-076	20131791587				SEC08-T12S-R05W
AMC 424053	DAS-077	20131791588				SEC08-T12S-R05W
AMC 424054	DAS-078	20131791589				SEC08-T12S-R05W
AMC 424055	DAS-079	20131791590				SEC08-T12S-R05W
AMC 424056	DAS-080	20131791591				SEC08-T12S-R05W
AMC 424057	DAS-081	20131791592				SEC08-T12S-R05W
AMC 424058	DAS-082	20131791593				SEC08-T12S-R05W

Date: 3/2/2015

Page 15

2015 JUL - 8 - 10:49

RECEIVED
PIMA STATE OFFICE

PHOENIX, ARIZONA

EXHIBIT A

County: Pima

State: AZ

BLM Serial #	Claim Name	Original Recording		Amended Recording		Location
		Recording #	Page #	Recording #	Page #	
AMC 424059	DAS-083	20131791594				SEC08-T12S-R05W
AMC 424060	DAS-084	20131791595				SEC08-T12S-R05W
AMC 424061	DAS-085	20131791596				SEC08-T12S-R05W
AMC 424062	DAS-086	20131791597				SEC08-T12S-R05W
AMC 424063	DAS-087	20131791598				SEC08-T12S-R05W
AMC 424064	DAS-088	20131791599				SEC08-T12S-R05W
AMC 424065	DAS-089	20131791600				SEC08-T12S-R05W
AMC 424066	DAS-090	20131791601				SEC08-T12S-R05W
AMC 424067	DAS-091	20131791602				SEC08-T12S-R05W
AMC 424068	DAS-092	20131791603				SEC09-T12S-R05W
AMC 424069	DAS-093	20131791604				SEC08-T12S-R05W
AMC 424070	DAS-094	20131791605				SEC08-T12S-R05W
AMC 424071	DAS-095	20131791606				SEC08-T12S-R05W
AMC 424072	DAS-096	20131791607				SEC08-T12S-R05W
AMC 424073	DAS-097	20131791608				SEC08-T12S-R05W
AMC 424074	DAS-098	20131791609				SEC08-T12S-R05W
AMC 424075	DAS-099	20131791610				SEC08-T12S-R05W
AMC 424076	DAS-100	20131791611				SEC08-T12S-R05W
AMC 424077	DAS-101	20131791612				SEC08-T12S-R05W
AMC 424078	DAS-102	20131791613				SEC08-T12S-R05W
AMC 424079	DAS-103	20131791614				SEC17-T12S-R05W
AMC 424080	DAS-104	20131791615				SEC17-T12S-R05W
AMC 424081	DAS-105	20131791616				SEC17-T12S-R05W
AMC 424082	DAS-106	20131791617				SEC17-T12S-R05W
AMC 424083	DAS-107	20131791618				SEC17-T12S-R05W
AMC 424084	DAS-108	20131791619				SEC17-T12S-R05W
AMC 424085	DAS-109	20131791620				SEC17-T12S-R05W
AMC 424086	DAS-110	20131791621				SEC17-T12S-R05W
AMC 424087	DAS-111	20131791622				SEC17-T12S-R05W
AMC 424088	DAS-112	20131791623				SEC17-T12S-R05W
AMC 424089	DAS-113	20131791624				SEC16-T12S-R05W
AMC 424090	DAS-114	20131791625				SEC16-T12S-R05W
AMC 424091	DAS-115	20131791626				SEC17-T12S-R05W
AMC 424092	DAS-116	20131791627				SEC17-T12S-R05W
AMC 424093	DAS-117	20131791628				SEC17-T12S-R05W
AMC 424094	DAS-118	20131791629				SEC17-T12S-R05W
AMC 424095	DAS-119	20131791630				SEC17-T12S-R05W
AMC 424096	DAS-120	20131791631				SEC17-T12S-R05W

Date: 3/2/2015

RECEIVED
 PIMA AZ STATE OFFICE
 2015 JUL - 8 A 10: 49
 PHOENIX, ARIZONA

EXHIBIT A

County: Pima

State: AZ

<u>BLM Serial #</u>	<u>Claim Name</u>	<u>Original Recording</u>		<u>Amended Recording</u>		<u>Location</u>
		<u>Recording #</u>	<u>Page #</u>	<u>Recording #</u>	<u>Page #</u>	
AMC 424097	DAS-121	20131791632				SEC17-T12S-R05W
AMC 424098	DAS-122	20131791633				SEC17-T12S-R05W
AMC 424099	DAS-123	20131791634				SEC17-T12S-R05W
AMC 424100	DAS-124	20131791635				SEC17-T12S-R05W
AMC 424101	DAS-125	20131791636				SEC17-T12S-R05W
AMC 424102	DAS-126	20131791637				SEC17-T12S-R05W
AMC 424103	DAS-127	20131791638				SEC17-T12S-R05W
AMC 424104	DAS-128	20131791639				SEC17-T12S-R05W
AMC 424105	DAS-129	20131791640				SEC17-T12S-R05W
AMC 424106	DAS-130	20131791641				SEC17-T12S-R05W
AMC 424107	DAS-131	20131791642				SEC17-T12S-R05W
AMC 424108	DAS-132	20131791643				SEC17-T12S-R05W
AMC 424109	DAS-133	20131791644				SEC17-T12S-R05W
AMC 424110	DAS-134	20131791645				SEC17-T12S-R05W
AMC 424111	DAS-135	20131791646				SEC16-T12S-R05W
AMC 424112	DAS-136	20131791647				SEC16-T12S-R05W
AMC 424113	DAS-137	20131791648				SEC17-T12S-R05W
AMC 424114	DAS-138	20131791649				SEC17-T12S-R05W
AMC 424115	DAS-139	20131791650				SEC17-T12S-R05W
AMC 424116	DAS-140	20131791651				SEC17-T12S-R05W
AMC 424117	DAS-141	20131791652				SEC17-T12S-R05W
AMC 424118	DAS-142	20131791653				SEC17-T12S-R05W
AMC 424119	DAS-143	20131791654				SEC17-T12S-R05W
AMC 424120	DAS-144	20131791655				SEC17-T12S-R05W
AMC 424121	DAS-145	20131791656				SEC17-T12S-R05W
AMC 424122	DAS-146	20131791657				SEC17-T12S-R05W
AMC 424123	DAS-147	20131791658				SEC17-T12S-R05W
AMC 424124	DAS-148	20131791659				SEC17-T12S-R05W
AMC 424125	DAS-149	20131791660				SEC17-T12S-R05W
AMC 424126	DAS-150	20131791661				SEC17-T12S-R05W
AMC 424127	DAS-151	20131791662				SEC17-T12S-R05W
AMC 424128	DAS-152	20131791663				SEC17-T12S-R05W
AMC 424129	DAS-153	20131791664				SEC17-T12S-R05W
AMC 424130	DAS-154	20131791665				SEC17-T12S-R05W
AMC 424131	DAS-155	20131791666				SEC17-T12S-R05W
AMC 424132	DAS-156	20131791667				SEC17-T12S-R05W
AMC 424133	DAS-157	20131791668				SEC16-T12S-R05W
AMC 424134	DAS-158	20131791669				SEC16-T12S-R05W

Date: 3/2/2015

ARIZONA, HOENIX

Page 17

2015 JUL - 8 A 10:49

RECEIVED
PIMA STATE OFFICE

EXHIBIT A

County: Pima

State: AZ

<u>BLM Serial #</u>	<u>Claim Name</u>	<u>Original Recording</u>		<u>Amended Recording</u>		<u>Location</u>
		<u>Recording #</u>	<u>Page #</u>	<u>Recording #</u>	<u>Page #</u>	
AMC 424135	DAS-159	20131791670				SEC17-T12S-R05W
AMC 424136	DAS-160	20131791671				SEC17-T12S-R05W
AMC 424137	DAS-161	20131791672				SEC17-T12S-R05W
AMC 424138	DAS-162	20131791673				SEC17-T12S-R05W
AMC 424139	DAS-163	20131791674				SEC17-T12S-R05W
AMC 424140	DAS-164	20131791675				SEC17-T12S-R05W
AMC 424141	DAS-165	20131791676				SEC17-T12S-R05W
AMC 424142	DAS-166	20131791677				SEC17-T12S-R05W
AMC 424143	DAS-167	20131791678				SEC17-T12S-R05W
AMC 424144	DAS-168	20131791679				SEC17-T12S-R05W
AMC 424145	DAS-169	20131791680				SEC17-T12S-R05W
AMC 424146	DAS-170	20131791681				SEC17-T12S-R05W
AMC 424147	DAS-171	20131791682				SEC17-T12S-R05W
AMC 424148	DAS-172	20131791683				SEC17-T12S-R05W
AMC 424149	DAS-173	20131791684				SEC17-T12S-R05W
AMC 424150	DAS-174	20131791685				SEC17-T12S-R05W
AMC 424151	DAS-175	20131791686				SEC17-T12S-R05W
AMC 424152	DAS-176	20131791687				SEC17-T12S-R05W
AMC 424153	DAS-177	20131791688				SEC17-T12S-R05W
AMC 424154	DAS-178	20131791689				SEC17-T12S-R05W
AMC 424155	DAS-179	20131791690				SEC16-T12S-R05W
AMC 424156	DAS-180	20131791691				SEC16-T12S-R05W
AMC 424157	DAS-181	20131791692				SEC17-T12S-R05W
AMC 424158	DAS-182	20131791693				SEC17-T12S-R05W
AMC 424159	DAS-183	20131791694				SEC17-T12S-R05W
AMC 424160	DAS-184	20131791695				SEC17-T12S-R05W
AMC 424161	DAS-185	20131791696				SEC17-T12S-R05W
AMC 424162	DAS-186	20131791697				SEC17-T12S-R05W
AMC 424163	DAS-187	20131791698				SEC17-T12S-R05W
AMC 424164	DAS-188	20131791699				SEC17-T12S-R05W
AMC 424165	DAS-189	20131791700				SEC17-T12S-R05W
AMC 424166	DAS-190	20131791701				SEC17-T12S-R05W
AMC 424167	DAS-191	20131791702				SEC01-T12S-R06W
AMC 424168	DAS-192	20131791703				SEC01-T12S-R06W
AMC 424169	DAS-193	20131791704				SEC01-T12S-R06W
AMC 424170	DAS-194	20131791705				SEC01-T12S-R06W
AMC 424171	DAS-195	20131791706				SEC01-T12S-R06W
AMC 424172	DAS-196	20131791707				SEC01-T12S-R06W

Date: 3/2/2015

Page 18

RECEIVED
 PIMA STATE OFFICE
 2015 JUL - 8 A 10:48
 PHOENIX, ARIZONA

EXHIBIT A

County: Pima

State: AZ

BLM Serial #	Claim Name	Original Recording		Amended Recording		Location
		Recording #	Page #	Recording #	Page #	
AMC 424173	DAS-197	20131791708				SEC01-T12S-R06W
AMC 424174	DAS-198	20131791709				SEC01-T12S-R06W
AMC 424175	DAS-199	20131791710				SEC01-T12S-R06W
AMC 424176	DAS-200	20131791711				SEC01-T12S-R06W
AMC 424177	DAS-201	20131791712				SEC01-T12S-R06W
AMC 424178	DAS-202	20131791713				SEC01-T12S-R06W
AMC 424179	DAS-203	20131791714				SEC01-T12S-R06W
AMC 424180	DAS-204	20131791715				SEC01-T12S-R06W
AMC 424181	DAS-205	20131791716				SEC01-T12S-R06W
AMC 424182	DAS-206	20131791717				SEC01-T12S-R06W
AMC 424183	DAS-207	20131791718				SEC01-T12S-R06W
AMC 424184	DAS-208	20131791719				SEC01-T12S-R06W
AMC 424185	DAS-209	20131791720				SEC01-T12S-R06W
AMC 424186	DAS-210	20131791721				SEC01-T12S-R06W
AMC 424187	DAS-211	20131791722				SEC01-T12S-R06W
AMC 424188	DAS-212	20131791723				SEC01-T12S-R06W
AMC 424189	DAS-213	20131791724				SEC01-T12S-R06W
AMC 424190	DAS-214	20131791725				SEC01-T12S-R06W
AMC 424191	DAS-215	20131791726				SEC01-T12S-R06W
AMC 424192	DAS-216	20131791727				SEC01-T12S-R06W
AMC 424193	DAS-217	20131791728				SEC01-T12S-R06W
AMC 424194	DAS-218	20131791729				SEC01-T12S-R06W
AMC 424195	DAS-219	20131791730				SEC01-T12S-R06W
AMC 424196	DAS-220	20131791731				SEC01-T12S-R06W
AMC 424197	DAS-221	20131791732				SEC01-T12S-R06W
AMC 424198	DAS-222	20131791733				SEC01-T12S-R06W
AMC 424199	DAS-223	20131791734				SEC01-T12S-R06W
AMC 424200	DAS-224	20131791735				SEC01-T12S-R06W
AMC 424201	DAS-225	20131791736				SEC01-T12S-R06W
AMC 424202	DAS-226	20131791737				SEC01-T12S-R06W
AMC 424203	DAS-227	20131791738				SEC01-T12S-R06W
AMC 424204	DAS-228	20131791739				SEC01-T12S-R06W
AMC 424205	DAS-229	20131791740				SEC01-T12S-R06W
AMC 424206	DAS-230	20131791741				SEC01-T12S-R06W
AMC 424207	DAS-231	20131791742				SEC01-T12S-R06W
AMC 424208	DAS-232	20131791743				SEC01-T12S-R06W
AMC 424209	DAS-233	20131791744				SEC01-T12S-R06W
AMC 424210	DAS-234	20131791745				SEC01-T12S-R06W

Date: 3/2/2015

Page 19

RECEIVED
PIMA STATE OFFICE
2015 JUL - 8 10:48
PHOENIX, ARIZONA

EXHIBIT A

County: Pima

State: AZ

BLM Serial #

Claim Name

Original Recording

Amended Recording

Recording #

Page #

Recording #

Page #

Location

AMC 424211	DAS-235	20131791746				SEC01-T12S-R06W
AMC 424212	DAS-236	20131791747				SEC01-T12S-R06W
AMC 424213	DAS-237	20131791748				SEC01-T12S-R06W
AMC 424214	DAS-238	20131791749				SEC01-T12S-R06W
AMC 424215	DAS-239	20131791750				SEC11-T12S-R06W
AMC 424216	DAS-240	20131791751				SEC11-T12S-R06W
AMC 424217	DAS-241	20131791752				SEC11-T12S-R06W
AMC 424218	DAS-242	20131791753				SEC11-T12S-R06W
AMC 424219	DAS-243	20131791754				SEC11-T12S-R06W
AMC 424220	DAS-244	20131791755				SEC11-T12S-R06W
AMC 424221	DAS-245	20131791756				SEC11-T12S-R06W
AMC 424222	DAS-246	20131791757				SEC12-T12S-R06W
AMC 424223	DAS-247	20131791758				SEC12-T12S-R06W
AMC 424224	DAS-248	20131791759				SEC12-T12S-R06W
AMC 424225	DAS-249	20131791760				SEC12-T12S-R06W
AMC 424226	DAS-250	20131791761				SEC12-T12S-R06W
AMC 424227	DAS-251	20131791762				SEC12-T12S-R06W
AMC 424228	DAS-252	20131791763				SEC12-T12S-R06W
AMC 424229	DAS-253	20131791764				SEC12-T12S-R06W
AMC 424230	DAS-254	20131791765				SEC12-T12S-R06W
AMC 424231	DAS-255	20131791766				SEC12-T12S-R06W
AMC 424232	DAS-256	20131791767				SEC12-T12S-R06W
AMC 424233	DAS-257	20131791768				SEC12-T12S-R06W
AMC 424234	DAS-258	20131791769				SEC11-T12S-R06W
AMC 424235	DAS-259	20131791770				SEC11-T12S-R06W
AMC 424236	DAS-260	20131791771				SEC11-T12S-R06W
AMC 424237	DAS-261	20131791772				SEC11-T12S-R06W
AMC 424238	DAS-262	20131791773				SEC11-T12S-R06W
AMC 424239	DAS-263	20131791774				SEC11-T12S-R06W
AMC 424240	DAS-264	20131791775				SEC11-T12S-R06W
AMC 424241	DAS-265	20131791776				SEC11-T12S-R06W
AMC 424242	DAS-266	20131791777				SEC11-T12S-R06W
AMC 424243	DAS-267	20131791778				SEC11-T12S-R06W
AMC 424244	DAS-268	20131791779				SEC11-T12S-R06W
AMC 424245	DAS-269	20131791780				SEC11-T12S-R06W
AMC 424246	DAS-270	20131791781				SEC11-T12S-R06W
AMC 424247	DAS-271	20131791782				SEC11-T12S-R06W
AMC 424248	DAS-272	20131791783				SEC12-T12S-R06W

Date: 3/2/2015

Page 20

RECEIVED
 PIMA STATE OFFICE
 2015 JUL - 8 10:48
 HOENIX, ARIZONA

EXHIBIT A

County: Pima

State: AZ

<u>BLM Serial #</u>	<u>Claim Name</u>	<u>Original Recording</u>		<u>Amended Recording</u>		<u>Location</u>
		<u>Recording #</u>	<u>Page #</u>	<u>Recording #</u>	<u>Page #</u>	
AMC 424249	DAS-273	20131791784				SEC12-T12S-R06W
AMC 424250	DAS-274	20131791785				SEC12-T12S-R06W
AMC 424251	DAS-275	20131791786				SEC12-T12S-R06W
AMC 424252	DAS-276	20131791787				SEC12-T12S-R06W
AMC 424253	DAS-277	20131791788				SEC12-T12S-R06W
AMC 424254	DAS-278	20131791789				SEC12-T12S-R06W
AMC 424255	DAS-279	20131791790				SEC12-T12S-R06W
AMC 424256	DAS-280	20131791791				SEC12-T12S-R06W
AMC 424257	DAS-281	20131791792				SEC12-T12S-R06W
AMC 424258	DAS-282	20131791793				SEC12-T12S-R06W
AMC 424259	DAS-283	20131791794				SEC12-T12S-R06W
AMC 424260	DAS-284	20131791795				SEC11-T12S-R06W
AMC 424261	DAS-285	20131791796				SEC11-T12S-R06W
AMC 424262	DAS-286	20131791797				SEC11-T12S-R06W
AMC 424263	DAS-287	20131791798				SEC11-T12S-R06W
AMC 424264	DAS-288	20131791799				SEC11-T12S-R06W
AMC 424265	DAS-289	20131791800				SEC11-T12S-R06W
AMC 424266	DAS-290	20131791801				SEC11-T12S-R06W
AMC 424267	DAS-291	20131791802				SEC11-T12S-R06W
AMC 424268	DAS-292	20131791803				SEC11-T12S-R06W
AMC 424269	DAS-293	20131791804				SEC11-T12S-R06W
AMC 424270	DAS-294	20131791805				SEC11-T12S-R06W
AMC 424271	DAS-295	20131791806				SEC11-T12S-R06W
AMC 424272	DAS-296	20131791807				SEC11-T12S-R06W
AMC 424273	DAS-297	20131791808				SEC11-T12S-R06W
AMC 424274	DAS-298	20131791809				SEC12-T12S-R06W
AMC 424275	DAS-299	20131791810				SEC12-T12S-R06W
AMC 424276	DAS-300	20131791811				SEC12-T12S-R06W
AMC 424277	DAS-301	20131791812				SEC12-T12S-R06W
AMC 424278	DAS-302	20131791813				SEC12-T12S-R06W
AMC 424279	DAS-303	20131791814				SEC12-T12S-R06W
AMC 424280	DAS-304	20131791815				SEC11-T12S-R06W
AMC 424281	DAS-305	20131791816				SEC11-T12S-R06W
AMC 424282	DAS-306	20131791817				SEC11-T12S-R06W
AMC 424283	DAS-307	20131791818				SEC11-T12S-R06W
AMC 424284	DAS-308	20131791819				SEC11-T12S-R06W
AMC 424285	DAS-309	20131791820				SEC11-T12S-R06W
AMC 424286	DAS-310	20131791821				SEC11-T12S-R06W

Date: 3/2/2015

Page 21

RECEIVED
PIMA STATE OFFICE
2015 JUL - 8 10:48
ARIZONA, PHOENIX

EXHIBIT A

County: Pima

State: AZ

<u>BLM Serial #</u>	<u>Claim Name</u>	<u>Original Recording</u>		<u>Amended Recording</u>		<u>Location</u>
		<u>Recording #</u>	<u>Page #</u>	<u>Recording #</u>	<u>Page #</u>	
AMC 424287	DAS-311	20131791822				SEC11-T12S-R06W
AMC 424288	DAS-312	20131791823				SEC11-T12S-R06W
AMC 424289	DAS-313	20131791824				SEC11-T12S-R06W
AMC 424290	DAS-314	20131791825				SEC11-T12S-R06W
AMC 424291	DAS-315	20131791826				SEC11-T12S-R06W
AMC 424292	DAS-316	20131791827				SEC11-T12S-R06W
AMC 424293	DAS-317	20131791828				SEC11-T12S-R06W
AMC 424294	DAS-318	20131791829				SEC11-T12S-R06W
AMC 425603	Darby 1111	20133500726				SEC29-T12S-R05W
AMC 425604	Darby 1112	20133500727				SEC29-T12S-R05W
AMC 425605	Darby 1113	20133500728				SEC29-T12S-R05W
AMC 425606	Darby 1114	20133500729				SEC29-T12S-R05W
AMC 425607	Darby 1115	20133500730				SEC29-T12S-R05W
AMC 425608	Darby 1116	20133500731				SEC29-T12S-R05W
AMC 425609	Darby 1117	20133500732				SEC29-T12S-R05W
AMC 425610	Darby 1118	20133500733				SEC29-T12S-R05W
AMC 425611	Darby 1119	20133500734				SEC29-T12S-R05W
AMC 425612	Darby 1120	20133500735				SEC29-T12S-R05W
AMC 425613	Darby 1121	20133500736				SEC29-T12S-R05W
AMC 425614	Darby 1122	20133500737				SEC29-T12S-R05W
AMC 425615	Darby 1123	20133500738				SEC29-T12S-R05W
AMC 425616	Darby 1124	20133500739				SEC29-T12S-R05W
AMC 425617	Darby 1125	20133500740				SEC29-T12S-R05W
AMC 425618	Darby 1137	20133500741				SEC29-T12S-R05W
AMC 425619	Darby 1138	20133500742				SEC29-T12S-R05W
AMC 425620	Darby 1139	20133500743				SEC29-T12S-R05W
AMC 425621	Darby 1140	20133500744				SEC29-T12S-R05W
AMC 425622	Darby 1141	20133500745				SEC29-T12S-R05W
AMC 425623	Darby 1142	20133500746				SEC29-T12S-R05W
AMC 425624	Darby 1143	20133500747				SEC29-T12S-R05W
AMC 425625	Darby 1144	20133500748				SEC29-T12S-R05W
AMC 425626	Darby 1145	20133500749				SEC29-T12S-R05W
AMC 425627	Darby 1146	20133500750				SEC29-T12S-R05W
AMC 425628	Darby 1147	20133500751				SEC29-T12S-R05W
AMC 425629	Darby 1148	20133500752				SEC29-T12S-R05W
AMC 425630	Darby 1149	20133500753				SEC29-T12S-R05W
AMC 425631	Darby 1150	20133500754				SEC29-T12S-R05W
AMC 425632	Darby 1151	20133500755				SEC29-T12S-R05W

Date: 3/2/2015

Page 22

PHOENIX, ARIZONA

2015 JUL - 8 - 10:48

RECEIVED
PIMA STATE OFFICE

EXHIBIT A

County: Pima

State: AZ

<u>BLM Serial #</u>	<u>Claim Name</u>	<u>Original Recording</u>		<u>Amended Recording</u>		<u>Location</u>
		<u>Recording #</u>	<u>Page #</u>	<u>Recording #</u>	<u>Page #</u>	
AMC 425633	Darby 1163	20133500756				SEC29-T12S-R05W
AMC 425634	Darby 1164	20133500757				SEC29-T12S-R05W
AMC 425635	Darby 1165	20133500758				SEC29-T12S-R05W
AMC 425636	Darby 1166	20133500759				SEC29-T12S-R05W
AMC 425637	Darby 1167	20133500760				SEC29-T12S-R05W
AMC 425638	Darby 1168	20133500761				SEC29-T12S-R05W
AMC 425639	Darby 1169	20133500762				SEC29-T12S-R05W
AMC 425640	Darby 1170	20133500763				SEC29-T12S-R05W
AMC 425641	Darby 1171	20133500764				SEC29-T12S-R05W
AMC 425642	Darby 1172	20133500765				SEC29-T12S-R05W
AMC 425643	Darby 1173	20133500766				SEC29-T12S-R05W
AMC 425644	Darby 1174	20133500767				SEC29-T12S-R05W
AMC 425645	Darby 1175	20133500768				SEC29-T12S-R05W
AMC 425646	Darby 1176	20133500769				SEC29-T12S-R05W
AMC 425647	Darby 1177	20133500770				SEC29-T12S-R05W
AMC 425648	Darby 1189	20133500771				SEC29-T12S-R05W
AMC 425649	Darby 1190	20133500772				SEC29-T12S-R05W
AMC 425650	Darby 1191	20133500773				SEC29-T12S-R05W
AMC 425651	Darby 1192	20133500774				SEC29-T12S-R05W
AMC 425652	Darby 1193	20133500775				SEC29-T12S-R05W
AMC 425653	Darby 1194	20133500776				SEC29-T12S-R05W
AMC 425654	Darby 1195	20133500777				SEC29-T12S-R05W
AMC 425655	Darby 1196	20133500778				SEC29-T12S-R05W
AMC 425656	Darby 1197	20133500779				SEC29-T12S-R05W
AMC 425657	Darby 1198	20133500780				SEC29-T12S-R05W
AMC 425658	Darby 1199	20133500781				SEC29-T12S-R05W
AMC 425659	Darby 1200	20133500782				SEC29-T12S-R05W
AMC 425660	Darby 1201	20133500783				SEC29-T12S-R05W
AMC 425661	Darby 1202	20133500784				SEC29-T12S-R05W
AMC 425662	Darby 1203	20133500785				SEC29-T12S-R05W
AMC 425663	Darby 1215	20133500786				SEC20-T12S-R05W
AMC 425664	Darby 1216	20133500787				SEC20-T12S-R05W
AMC 425665	Darby 1217	20133500788				SEC20-T12S-R05W
AMC 425666	Darby 1218	20133500789				SEC20-T12S-R05W
AMC 425667	Darby 1219	20133500790				SEC20-T12S-R05W
AMC 425668	Darby 1220	20133500791				SEC20-T12S-R05W
AMC 425669	Darby 1221	20133500792				SEC20-T12S-R05W
AMC 425670	Darby 1222	20133500793				SEC20-T12S-R05W

Date: 3/2/2015

Page 23

2015 JUL - 8 10:48

RECEIVED
BLM AZ STATE OFFICE

PHOENIX, ARIZONA

EXHIBIT A

County: Pima

State: AZ

BLM Serial #	Claim Name	Original Recording		Amended Recording		Location
		Recording #	Page #	Recording #	Page #	
AMC 425671	Darby 1223	20133500794				SEC20-T12S-R05W
AMC 425672	Darby 1224	20133500795				SEC20-T12S-R05W
AMC 425673	Darby 1225	20133500796				SEC20-T12S-R05W
AMC 425674	Darby 1226	20133500797				SEC20-T12S-R05W
AMC 425675	Darby 1227	20133500798				SEC20-T12S-R05W
AMC 425676	Darby 1228	20133500799				SEC20-T12S-R05W
AMC 425677	Darby 1229	20133500800				SEC20-T12S-R05W
AMC 425678	Darby 1100	20133500612				SEC30-T12S-R05W
AMC 425679	Darby 1101	20133500611				SEC30-T12S-R05W
AMC 425680	Darby 1102	20133500613				SEC30-T12S-R05W
AMC 425681	Darby 1103	20133500614				SEC30-T12S-R05W
AMC 425682	Darby 1104	20133500615				SEC30-T12S-R05W
AMC 425683	Darby 1105	20133500616				SEC30-T12S-R05W
AMC 425684	Darby 1106	20133500617				SEC30-T12S-R05W
AMC 425685	Darby 1107	20133500618				SEC30-T12S-R05W
AMC 425686	Darby 1108	20133500619				SEC30-T12S-R05W
AMC 425687	Darby 1109	20133500620				SEC30-T12S-R05W
AMC 425688	Darby 1110	20133500621				SEC30-T12S-R05W
AMC 425689	Darby 1126	20133500622				SEC30-T12S-R05W
AMC 425690	Darby 1127	20133500623				SEC30-T12S-R05W
AMC 425691	Darby 1128	20133500624				SEC30-T12S-R05W
AMC 425692	Darby 1129	20133500625				SEC30-T12S-R05W
AMC 425693	Darby 1130	20133500626				SEC30-T12S-R05W
AMC 425694	Darby 1131	20133500627				SEC30-T12S-R05W
AMC 425695	Darby 1132	20133500628				SEC30-T12S-R05W
AMC 425696	Darby 1133	20133500629				SEC30-T12S-R05W
AMC 425697	Darby 1134	20133500630				SEC30-T12S-R05W
AMC 425698	Darby 1135	20133500631				SEC30-T12S-R05W
AMC 425699	Darby 1136	20133500632				SEC30-T12S-R05W
AMC 425700	Darby 1152	20133500633				SEC30-T12S-R05W
AMC 425701	Darby 1153	20133500634				SEC30-T12S-R05W
AMC 425702	Darby 1154	20133500635				SEC30-T12S-R05W
AMC 425703	Darby 1155	20133500636				SEC30-T12S-R05W
AMC 425704	Darby 1156	20133500637				SEC30-T12S-R05W
AMC 425705	Darby 1157	20133500638				SEC30-T12S-R05W
AMC 425706	Darby 1158	20133500639				SEC30-T12S-R05W
AMC 425707	Darby 1159	20133500640				SEC30-T12S-R05W
AMC 425708	Darby 1160	20133500641				SEC30-T12S-R05W

Date: 3/2/2015

Page 24

RECEIVED
 PIMA STATE OFFICE
 2015 JUL - 8 10:41
 PHOENIX, ARIZONA

EXHIBIT A

County: Pima

State: AZ

BLM Serial #	Claim Name	Original Recording		Amended Recording		Location
		Recording #	Page #	Recording #	Page #	
J AMC 425709	Darby 1161	20133500642				SEC30-T12S-R05W
AMC 425710	Darby 1162	20133500643				SEC30-T12S-R05W
AMC 425711	Darby 1178	20133500644				SEC30-T12S-R05W
AMC 425712	Darby 1179	20133500645				SEC30-T12S-R05W
AMC 425713	Darby 1180	20133500646				SEC30-T12S-R05W
AMC 425714	Darby 1181	20133500647				SEC30-T12S-R05W
AMC 425715	Darby 1182	20133500648				SEC30-T12S-R05W
AMC 425716	Darby 1183	20133500649				SEC30-T12S-R05W
AMC 425717	Darby 1184	20133500650				SEC30-T12S-R05W
AMC 425718	Darby 1185	20133500651				SEC30-T12S-R05W
AMC 425719	Darby 1186	20133500652				SEC30-T12S-R05W
AMC 425720	Darby 1187	20133500653				SEC30-T12S-R05W
AMC 425721	Darby 1188	20133500654				SEC30-T12S-R05W
AMC 425722	Darby 1204	20133500655				SEC19-T12S-R05W
AMC 425723	Darby 1205	20133500656				SEC19-T12S-R05W
AMC 425724	Darby 1206	20133500657				SEC19-T12S-R05W
AMC 425725	Darby 1207	20133500658				SEC19-T12S-R05W
AMC 425726	Darby 1208	20133500659				SEC19-T12S-R05W
AMC 425727	Darby 1209	20133500660				SEC19-T12S-R05W
AMC 425728	Darby 1210	20133500661				SEC19-T12S-R05W
AMC 425729	Darby 1211	20133500662				SEC19-T12S-R05W
AMC 425730	Darby 1212	20133500663				SEC19-T12S-R05W
AMC 425731	Darby 1213	20133500664				SEC19-T12S-R05W
AMC 425732	Darby 1214	20133500665				SEC19-T12S-R05W
AMC 425733	Darby 1230	20133500666				SEC19-T12S-R05W
AMC 425734	Darby 1231	20133500667				SEC19-T12S-R05W
AMC 425735	Darby 1232	20133500668				SEC19-T12S-R05W
AMC 425736	Darby 1233	20133500669				SEC19-T12S-R05W
AMC 425737	Darby 1234	20133500670				SEC19-T12S-R05W
AMC 425738	Darby 1235	20133500671				SEC19-T12S-R05W
AMC 425739	Darby 1236	20133500672				SEC19-T12S-R05W
AMC 425740	Darby 1237	20133500673				SEC19-T12S-R05W
AMC 425741	Darby 1238	20133500674				SEC19-T12S-R05W
AMC 425742	Darby 1239	20133500675				SEC19-T12S-R05W
AMC 425743	Darby 1240	20133500676				SEC19-T12S-R05W
AMC 425744	Darby 1256	20133500677				SEC19-T12S-R05W
AMC 425745	Darby 1257	20133500678				SEC19-T12S-R05W
L AMC 425746	Darby 1258	20133500679				SEC19-T12S-R05W

Date: 3/2/2015

Page 25

RECEIVED
 PIMA STATE OFFICE
 2015 JUL - 8 A 10:47
 PHOENIX, ARIZONA

EXHIBIT A

County: Pima

State: AZ

<u>BLM Serial#</u>	<u>Claim Name</u>	<u>Original Recording</u>		<u>Amended Recording</u>		<u>Location</u>
		<u>Recording #</u>	<u>Page #</u>	<u>Recording #</u>	<u>Page #</u>	
AMC 425747	Darby 1259	20133500680				SEC19-T12S-R05W
AMC 425748	Darby 1260	20133500681				SEC19-T12S-R05W
AMC 425749	Darby 1261	20133500682				SEC19-T12S-R05W
AMC 425750	Darby 1262	20133500683				SEC19-T12S-R05W
AMC 425751	Darby 1263	20133500684				SEC19-T12S-R05W
AMC 425752	Darby 1264	20133500685				SEC19-T12S-R05W
AMC 425753	Darby 1265	20133500686				SEC19-T12S-R05W
AMC 425754	Darby 1266	20133500687				SEC19-T12S-R05W
AMC 425755	Darby 1282	20133500688				SEC19-T12S-R05W
AMC 425756	Darby 1283	20133500689				SEC19-T12S-R05W
AMC 425757	Darby 1284	20133500690				SEC19-T12S-R05W
AMC 425758	Darby 1285	20133500691				SEC19-T12S-R05W
AMC 425759	Darby 1286	20133500692				SEC19-T12S-R05W
AMC 425760	Darby 1287	20133500693				SEC19-T12S-R05W
AMC 425761	Darby 1288	20133500694				SEC19-T12S-R05W
AMC 425762	Darby 1289	20133500695				SEC19-T12S-R05W
AMC 425763	Darby 1290	20133500696				SEC19-T12S-R05W
AMC 425764	Darby 1291	20133500697				SEC19-T12S-R05W
AMC 425765	Darby 1292	20133500698				SEC19-T12S-R05W
AMC 425766	Darby 1308	20133500699				SEC19-T12S-R05W
AMC 425767	Darby 1309	20133500700				SEC19-T12S-R05W
AMC 425768	Darby 1310	20133500701				SEC19-T12S-R05W
AMC 425769	Darby 1311	20133500702				SEC19-T12S-R05W
AMC 425770	Darby 1312	20133500703				SEC19-T12S-R05W
AMC 425771	Darby 1313	20133500704				SEC19-T12S-R05W
AMC 425772	Darby 1314	20133500705				SEC19-T12S-R05W
AMC 425773	Darby 1315	20133500706				SEC19-T12S-R05W
AMC 425774	Darby 1316	20133500707				SEC19-T12S-R05W
AMC 425775	Darby 1317	20133500708				SEC19-T12S-R05W
AMC 425776	Darby 1318	20133500709				SEC19-T12S-R05W
AMC 425777	Darby 1334	20133500710				SEC19-T12S-R05W
AMC 425778	Darby 1335	20133500711				SEC19-T12S-R05W
AMC 425779	Darby 1336	20133500712				SEC19-T12S-R05W
AMC 425780	Darby 1337	20133500713				SEC19-T12S-R05W
AMC 425781	Darby 1338	20133500714				SEC19-T12S-R05W
AMC 425782	Darby 1339	20133500716				SEC19-T12S-R05W
AMC 425783	Darby 1340	20133500715				SEC19-T12S-R05W
AMC 425784	Darby 1341	20133500717				SEC19-T12S-R05W

Date: 3/2/2015

PHOENIX, ARIZONA

Page 26

2015 JUL - 8 A 10: 47

RECEIVED
LM AZ STATE OFFICE

EXHIBIT A

County: Pima

State: AZ

<u>BLM Serial #</u>	<u>Claim Name</u>	<u>Original Recording</u>		<u>Amended Recording</u>		<u>Location</u>
		<u>Recording #</u>	<u>Page #</u>	<u>Recording #</u>	<u>Page #</u>	
AMC 425785	Darby 1357	20133500718				SEC19-T12S-R05W
AMC 425786	Darby 1358	20133500719				SEC19-T12S-R05W
AMC 425787	Darby 1359	20133500720				SEC19-T12S-R05W
AMC 425788	Darby 1360	20133500721				SEC19-T12S-R05W
AMC 425789	Darby 1361	20133500722				SEC19-T12S-R05W
AMC 425790	Darby 1362	20133500723				SEC19-T12S-R05W
AMC 425791	Darby 1363	20133500724				SEC19-T12S-R05W
AMC 425792	Darby 1364	20133500725				SEC19-T12S-R05W
AMC 425793	Darby 1241	20133500801				SEC20-T12S-R05W
AMC 425794	Darby 1242	20133500802				SEC20-T12S-R05W
AMC 425795	Darby 1243	20133500803				SEC20-T12S-R05W
AMC 425796	Darby 1244	20133500804				SEC20-T12S-R05W
AMC 425797	Darby 1245	20133500805				SEC20-T12S-R05W
AMC 425798	Darby 1246	20133500806				SEC20-T12S-R05W
AMC 425799	Darby 1247	20133500807				SEC20-T12S-R05W
AMC 425800	Darby 1248	20133500808				SEC20-T12S-R05W
AMC 425801	Darby 1249	20133500809				SEC20-T12S-R05W
AMC 425802	Darby 1250	20133500810				SEC20-T12S-R05W
AMC 425803	Darby 1251	20133500811				SEC20-T12S-R05W
AMC 425804	Darby 1252	20133500812				SEC20-T12S-R05W
AMC 425805	Darby 1253	20133500813				SEC20-T12S-R05W
AMC 425806	Darby 1254	20133500814				SEC20-T12S-R05W
AMC 425807	Darby 1255	20133500815				SEC20-T12S-R05W
AMC 425808	Darby 1267	20133500816				SEC20-T12S-R05W
AMC 425809	Darby 1268	20133500817				SEC20-T12S-R05W
AMC 425810	Darby 1269	20133500818				SEC20-T12S-R05W
AMC 425811	Darby 1270	20133500819				SEC20-T12S-R05W
AMC 425812	Darby 1271	20133500820				SEC20-T12S-R05W
AMC 425813	Darby 1272	20133500821				SEC20-T12S-R05W
AMC 425814	Darby 1273	20133500822				SEC20-T12S-R05W
AMC 425815	Darby 1274	20133500823				SEC20-T12S-R05W
AMC 425816	Darby 1275	20133500824				SEC20-T12S-R05W
AMC 425817	Darby 1276	20133500825				SEC20-T12S-R05W
AMC 425818	Darby 1277	20133500826				SEC20-T12S-R05W
AMC 425819	Darby 1278	20133500827				SEC20-T12S-R05W
AMC 425820	Darby 1279	20133500828				SEC20-T12S-R05W
AMC 425821	Darby 1280	20133500829				SEC20-T12S-R05W
AMC 425822	Darby 1281	20133500830				SEC20-T12S-R05W

Date: 3/2/2015

Page 27

PHOENIX, ARIZONA

2015 JUL - 8 A 10: 47

RECEIVED
BLM AZ STATE OFFICE

EXHIBIT A

County: Pima

State: AZ

BLM Serial #	Claim Name	Original Recording		Amended Recording		Location
		Recording #	Page #	Recording #	Page #	
AMC 425823	Darby 1293	20133500831				SEC20-T12S-R05W
AMC 425824	Darby 1294	20133500832				SEC20-T12S-R05W
AMC 425825	Darby 1295	20133500833				SEC20-T12S-R05W
AMC 425826	Darby 1296	20133500834				SEC20-T12S-R05W
AMC 425827	Darby 1297	20133500835				SEC20-T12S-R05W
AMC 425828	Darby 1298	20133500836				SEC20-T12S-R05W
AMC 425829	Darby 1299	20133500837				SEC20-T12S-R05W
AMC 425830	Darby 1300	20133500838				SEC20-T12S-R05W
AMC 425831	Darby 1301	20133500839				SEC20-T12S-R05W
AMC 425832	Darby 1302	20133500840				SEC20-T12S-R05W
AMC 425833	Darby 1303	20133500841				SEC20-T12S-R05W
AMC 425834	Darby 1304	20133500842				SEC20-T12S-R05W
AMC 425835	Darby 1305	20133500843				SEC20-T12S-R05W
AMC 425836	Darby 1306	20133500844				SEC20-T12S-R05W
AMC 425837	Darby 1307	20133500845				SEC20-T12S-R05W
AMC 425838	Darby 1319	20133500846				SEC20-T12S-R05W
AMC 425839	Darby 1320	20133500847				SEC20-T12S-R05W
AMC 425840	Darby 1321	20133500848				SEC20-T12S-R05W
AMC 425841	Darby 1322	20133500849				SEC20-T12S-R05W
AMC 425842	Darby 1323	20133500850				SEC20-T12S-R05W
AMC 425843	Darby 1324	20133500851				SEC20-T12S-R05W
AMC 425844	Darby 1325	20133500852				SEC20-T12S-R05W
AMC 425845	Darby 1326	20133500853				SEC20-T12S-R05W
AMC 425846	Darby 1327	20133500854				SEC20-T12S-R05W
AMC 425847	Darby 1328	20133500855				SEC20-T12S-R05W
AMC 425848	Darby 1329	20133500856				SEC20-T12S-R05W
AMC 425849	Darby 1330	20133500857				SEC20-T12S-R05W
AMC 425850	Darby 1331	20133500858				SEC20-T12S-R05W
AMC 425851	Darby 1332	20133500859				SEC20-T12S-R05W
AMC 425852	Darby 1333	20133500860				SEC20-T12S-R05W
AMC 425853	Darby 1342	20133500861				SEC20-T12S-R05W
AMC 425854	Darby 1343	20133500862				SEC20-T12S-R05W
AMC 425855	Darby 1344	20133500863				SEC20-T12S-R05W
AMC 425856	Darby 1345	20133500864				SEC20-T12S-R05W
AMC 425857	Darby 1346	20133500865				SEC20-T12S-R05W
AMC 425858	Darby 1347	20133500866				SEC20-T12S-R05W
AMC 425859	Darby 1348	20133500867				SEC20-T12S-R05W
AMC 425860	Darby 1349	20133500868				SEC20-T12S-R05W

Date: 3/2/2015

Page 28

2015 JUL - 8 A 10:46

RECEIVED
PIMA STATE OFFICE

PHOENIX, ARIZONA

EXHIBIT A

County: Pima

State: AZ

BLM Serial #	Claim Name	Original Recording		Amended Recording		Location
		Recording #	Page #	Recording #	Page #	
AMC 425861	Darby 1350	20133500869				SEC20-T12S-R05W
AMC 425862	Darby 1351	20133500870				SEC20-T12S-R05W
AMC 425863	Darby 1352	20133500871				SEC20-T12S-R05W
AMC 425864	Darby 1353	20133500872				SEC20-T12S-R05W
AMC 425865	Darby 1354	20133500873				SEC20-T12S-R05W
AMC 425866	Darby 1355	20133500874				SEC20-T12S-R05W
AMC 425867	Darby 1356	20133500875				SEC20-T12S-R05W
AMC 425868	Darby 1365	20133500876				SEC20-T12S-R05W
AMC 425869	Darby 1366	20133500877				SEC20-T12S-R05W
AMC 425870	Darby 1367	20133500878				SEC20-T12S-R05W
AMC 425871	Darby 1368	20133500879				SEC20-T12S-R05W
AMC 425872	Darby 1369	20133500880				SEC20-T12S-R05W
AMC 425873	Darby 1370	20133500881				SEC20-T12S-R05W
AMC 425874	Darby 1371	20133500882				SEC20-T12S-R05W
AMC 425875	Darby 1372	20133500883				SEC20-T12S-R05W
AMC 425876	Darby 1373	20133500884				SEC20-T12S-R05W
AMC 425877	Darby 1374	20133500885				SEC20-T12S-R05W
AMC 425878	Darby 1375	20133500886				SEC20-T12S-R05W
AMC 425879	Darby 1376	20133500887				SEC20-T12S-R05W
AMC 425880	Darby 1377	20133500888				SEC20-T12S-R05W
AMC 425881	Darby 1378	20133500889				SEC20-T12S-R05W
AMC 425882	Darby 1379	20133500890				SEC20-T12S-R05W
AMC 425883	Darby 1380	20133500891				SEC20-T12S-R05W
AMC 425884	Darby 1381	20133500892				SEC20-T12S-R05W
AMC 425885	Darby 1382	20133500893				SEC20-T12S-R05W
AMC 425886	Darby 1383	20133500894				SEC20-T12S-R05W
AMC 425887	Darby 1384	20133500895				SEC20-T12S-R05W
AMC 425888	Darby 1385	20133500896				SEC20-T12S-R05W
AMC 425889	Darby 1386	20133500897				SEC20-T12S-R05W
AMC 425890	Darby 1387	20133500898				SEC20-T12S-R05W
AMC 425891	Darby 1388	20133500899				SEC20-T12S-R05W
AMC 425892	Darby 1389	20133500900				SEC20-T12S-R05W
AMC 425893	Darby 1390	20133500901				SEC20-T12S-R05W
AMC 425894	Darby 1391	20133500902				SEC20-T12S-R05W
AMC 425895	Darby 1392	20133500903				SEC20-T12S-R05W
AMC 425896	Darby 1393	20133500904				SEC20-T12S-R05W
AMC 425897	Darby 1394	20133500905				SEC20-T12S-R05W
AMC 425898	Darby 1395	20133500906				SEC20-T12S-R05W

Date: 3/2/2015

PHOENIX, ARIZONA

2015 JUL - 8 A 10:46

RECEIVED
P.L.M AZ STATE OFFICE

EXHIBIT A

County: Pima

State: AZ

<u>BLM Serial #</u>	<u>Claim Name</u>	<u>Original Recording</u>		<u>Amended Recording</u>		<u>Location</u>
		<u>Recording #</u>	<u>Page #</u>	<u>Recording #</u>	<u>Page #</u>	
AMC 425899	Darby 1396	20133500907				SEC20-T12S-R05W
AMC 425900	Darby 1397	20133500908				SEC20-T12S-R05W
AMC 425901	Darby 1398	20133500909				SEC20-T12S-R05W
AMC 425902	Darby 1399	20133500910				SEC20-T12S-R05W
AMC 425903	Darby 1400	20133500911				SEC20-T12S-R05W
AMC 425904	Darby 1401	20133500912				SEC20-T12S-R05W
AMC 425905	Darby 1402	20133500913				SEC20-T12S-R05W
AMC 425906	Darby 1403	20133500914				SEC20-T12S-R05W
AMC 425907	Darby 1404	20133500915				SEC20-T12S-R05W
AMC 425908	Darby 1405	20133500916				SEC20-T12S-R05W
AMC 425909	Darby 1406	20133500917				SEC20-T12S-R05W
AMC 425910	Darby 1407	20133500918				SEC20-T12S-R05W
AMC 425911	Darby 1408	20133500919				SEC20-T12S-R05W
AMC 425912	Darby 1409	20133500920				SEC20-T12S-R05W
AMC 425913	Darby 1410	20133500921				SEC20-T12S-R05W
AMC 425914	Darby 1411	20133500922				SEC20-T12S-R05W
AMC 425915	Darby 1412	20133500923				SEC20-T12S-R05W
AMC 425916	Darby 1413	20133500924				SEC20-T12S-R05W
AMC 425917	Darby 1414	20133500925				SEC20-T12S-R05W
AMC 425918	Darby 1415	20133500926				SEC20-T12S-R05W
AMC 428474	AJO-101	20141830338				SEC11-T12S-R06W
AMC 428475	AJO-102	20141830339				SEC11-T12S-R06W
AMC 428476	AJO-103	20141830340				SEC11-T12S-R06W
AMC 428477	AJO-104	20141830341				SEC11-T12S-R06W
AMC 428478	AJO-105	20141830342				SEC11-T12S-R06W
AMC 428479	AJO-106	20141830343				SEC11-T12S-R06W
AMC 428480	AJO-107	20141830344				SEC11-T12S-R06W
AMC 428481	AJO-108	20141830345				SEC11-T12S-R06W
AMC 428482	AJO-109	20141830346				SEC11-T12S-R06W
AMC 428483	AJO-110	20141830347				SEC11-T12S-R06W
AMC 428484	AJO-111	20141830348				SEC11-T12S-R06W
AMC 428485	AJO-112	20141830349				SEC11-T12S-R06W
AMC 428486	AJO-113	20141830350				SEC11-T12S-R06W
AMC 428487	AJO-114	20141830351				SEC11-T12S-R06W
AMC 428488	AJO-115	20141830352				SEC11-T12S-R06W
AMC 428489	AJO-116	20141830353				SEC11-T12S-R06W
AMC 428490	AJO-117	20141830354				SEC11-T12S-R06W
AMC 428491	AJO-118	20141830355				SEC11-T12S-R06W

Date: 3/2/2015

Page 30

RECEIVED
PIMA STATE OFFICE
2015 JUL - 8 A 10:46
ARIZONA

EXHIBIT A

County: Pima

State: AZ

<u>BLM Serial #</u>	<u>Claim Name</u>	<u>Original Recording</u>		<u>Amended Recording</u>		<u>Location</u>
		<u>Recording #</u>	<u>Page #</u>	<u>Recording #</u>	<u>Page #</u>	
AMC 428492	AJO-119	20141830356				SEC11-T12S-R06W
AMC 428493	AJO-120	20141830357				SEC11-T12S-R06W
AMC 428494	AJO-121	20141830358				SEC11-T12S-R06W
AMC 428495	AJO-122	20141830359				SEC11-T12S-R06W
AMC 428496	AJO-123	20141830360				SEC11-T12S-R06W
AMC 428497	AJO-124	20141830361				SEC11-T12S-R06W
AMC 428498	AJO-125	20141830362				SEC11-T12S-R06W
AMC 428499	AJO-126	20141830363				SEC11-T12S-R06W
AMC 428500	AJO-127	20141830364				SEC11-T12S-R06W
AMC 428501	AJO-128	20141830365				SEC11-T12S-R06W
AMC 428502	AJO-129	20141830366				SEC11-T12S-R06W
AMC 428503	AJO-130	20141830367				SEC11-T12S-R06W
AMC 428504	AJO-131	20141830368				SEC11-T12S-R06W
AMC 428505	AJO-132	20141830369				SEC11-T12S-R06W
AMC 428506	AJO-133	20141830370				SEC11-T12S-R06W
AMC 428507	AJO-134	20141830371				SEC11-T12S-R06W
AMC 428508	AJO-135	20141830372				SEC11-T12S-R06W
AMC 428509	AJO-136	20141830373				SEC11-T12S-R06W
AMC 428510	AJO-137	20141830374				SEC11-T12S-R06W
AMC 428511	AJO-138	20141830375				SEC11-T12S-R06W
AMC 428512	AJO-139	20141830376				SEC11-T12S-R06W
AMC 428513	AJO-140	20141830377				SEC11-T12S-R06W
AMC 428514	AJO-141	20141830378				SEC11-T12S-R06W
AMC 428515	AJO-142	20141830379				SEC11-T12S-R06W
AMC 428516	AJO-143	20141830380				SEC11-T12S-R06W
AMC 428517	AJO-144	20141830381				SEC11-T12S-R06W
AMC 428518	AJO-145	20141830382				SEC11-T12S-R06W
AMC 428519	AJO-146	20141830383				SEC11-T12S-R06W
AMC 428520	AJO-147	20141830384				SEC11-T12S-R06W
AMC 428521	AJO-148	20141830385				SEC11-T12S-R06W
AMC 428522	AJO-149	20141830386				SEC11-T12S-R06W
AMC 428523	AJO-150	20141830387				SEC11-T12S-R06W
AMC 428524	AJO-151	20141830388				SEC11-T12S-R06W
AMC 428525	AJO-152	20141830389				SEC11-T12S-R06W
AMC 428526	AJO-153	20141830390				SEC11-T12S-R06W
AMC 428527	AJO-154	20141830391				SEC11-T12S-R06W
AMC 428528	AJO-155	20141830392				SEC11-T12S-R06W
AMC 428529	AJO-156	20141830393				SEC11-T12S-R06W

Date: 3/2/2015

Page 31

RECEIVED
PIMA AZ STATE OFFICE
2015 JUL - 8 A 10:46
PHOENIX, ARIZONA

EXHIBIT A

County: Pima

State: AZ

<u>BLM Serial #</u>	<u>Claim Name</u>	<u>Original Recording</u>		<u>Amended Recording</u>		<u>Location</u>
		<u>Recording #</u>	<u>Page #</u>	<u>Recording #</u>	<u>Page #</u>	
AMC 428530	AJO-157	20141830394				SEC11-T12S-R06W
AMC 428531	AJO-158	20141830395				SEC11-T12S-R06W
AMC 428532	AJO-159	20141830396				SEC11-T12S-R06W
AMC 428533	AJO-160	20141830397				SEC11-T12S-R06W
AMC 428534	AJO-161	20141830398				SEC11-T12S-R06W
AMC 428535	AJO-162	20141830399				SEC11-T12S-R06W
AMC 428536	AJO-163	20141830400				SEC11-T12S-R06W
AMC 428537	AJO-164	20141830401				SEC17-T12S-R05W
AMC 428538	AJO-165	20141830402				SEC17-T12S-R05W
AMC 428539	AJO-166	20141830403				SEC30-T12S-R05W
AMC 428540	AJO-167	20141830404				SEC30-T12S-R05W
AMC 428541	AJO-168	20141830405				SEC30-T12S-R05W
AMC 428542	AJO-169	20141830406				SEC30-T12S-R05W
AMC 428543	AJO-170	20141830407				SEC30-T12S-R05W
AMC 428544	AJO-171	20141830408				SEC30-T12S-R05W
AMC 428545	AJO-172	20141830409				SEC30-T12S-R05W
AMC 428546	AJO-173	20141830410				SEC30-T12S-R05W
AMC 428547	AJO-174	20141830411				SEC30-T12S-R05W
AMC 428548	AJO-175	20141830412				SEC30-T12S-R05W
AMC 428549	AJO-176	20141830413				SEC30-T12S-R05W
AMC 428550	AJO-177	20141830414				SEC30-T12S-R05W
AMC 428551	AJO-178	20141830415				SEC30-T12S-R05W
AMC 428552	AJO-179	20141830416				SEC30-T12S-R05W
AMC 428553	AJO-180	20141830417				SEC30-T12S-R05W
AMC 428554	AJO-181	20141830418				SEC36-T12S-R06W
AMC 428555	AJO-182	20141830419				SEC36-T12S-R06W
AMC 428556	AJO-183	20141830420				SEC35-T12S-R06W
AMC 428557	AJO-184	20141830421				SEC35-T12S-R06W
AMC 428558	AJO-185	20141830422				SEC35-T12S-R06W
AMC 428559	AJO-186	20141830423				SEC35-T12S-R06W
AMC 428560	AJO-187	20141830424				SEC35-T12S-R06W
AMC 428561	AJO-188	20141830425				SEC35-T12S-R06W
AMC 428562	AJO-189	20141830426				SEC35-T12S-R06W
AMC 428563	AJO-190	20141830427				SEC35-T12S-R06W
AMC 428564	AJO-191	20141830428				SEC35-T12S-R06W
AMC 428565	AJO-192	20141830429				SEC35-T12S-R06W
AMC 428566	AJO-193	20141830430				SEC35-T12S-R06W
AMC 428567	AJO-194	20141830431				SEC35-T12S-R06W

Date: 3/2/2015

RECEIVED
BLM AZ STATE OFFICE
2015 JUL - 8 A 10:45
PHOENIX, ARIZONA

EXHIBIT A

County: Pima

State: AZ

BLM Serial #

Claim Name

Original Recording

Amended Recording

Recording #

Page #

Recording #

Page #

Location

AMC 428568

AJO-195

20141830432

SEC35-T12S-R06W

No. Of Claims

1217

Date: 3/2/2015

PHOENIX, ARIZONA

2015 JUL - 8 A 10:45

RECEIVED
BLM AZ STATE OFFICE

Page 33

**United States Department of the Interior
Bureau of Land Management
LANDS/RECREATION & PLANNING
ONE N CENTRAL AVE
PHOENIX, AZ 85004 -2203
Phone: 602-417-9200**

Receipt

No: 3337846

Transaction #: 3435417	
Date of Transaction: 07/08/2015	
CUSTOMER:	
FREEPORT MINERALS CORPORATION 333 N CENTRAL AVE 24TH FL PHOENIX, AZ 85004 US	

LINE #	QTY	DESCRIPTION	REMARKS	UNIT PRICE	TOTAL
1	1.00	LOCATABLE MINERALS / MINING CLAIMS- NOT NEW-UNADJUD, ONE AUTH NO. ONLY / MINING CLAIM MONEY RECEIVED CASES: AMC41648/\$188635.00	2016 MAINT (1217)	- n/a -	188635.00
TOTAL:					\$188,635.00

PAYMENT INFORMATION			
1	AMOUNT:	188635.00	POSTMARKED: N/A
	TYPE:	CHECK	RECEIVED: 07/08/2015
	CHECK NO:	0000841958	
	NAME:	FREEPORT MINERALS CORPORATION 333 N CENTRAL AVE 24TH FL PHOENIX AZ 85004 US	

REMARKS

This receipt was generated by the automated BLM Collections and Billing System and is a paper representation of a portion of the official electronic record contained therein.

ENTERED
JUL 10 2015
BY: *[Signature]*

AMC 41648
 67991
 180088
 332760
 346820
 349241
 423777
 425603

July 15, 2014

After recording, return to:
 Freeport Minerals Corporation
 Attn: C. Loder
 333 North Central Avenue
 Phoenix, AZ 85004

NO. OF CLAIMS 1122
 AMOUNT 173910.
 RECEIPT NO. 3079971
 INIT. SO
 BLM-ASO

2014


Bureau of Land Management
 Arizona State Office
 One North Central Avenue
 Phoenix, AZ 85004

NOTICE OF INTENT TO HOLD MINING CLAIMS AND PAYMENT OF BLM MAINTENANCE FEE

Re: Payment of Annual Claim Maintenance Fee

Dear Sir or Madam:

This will serve as notice that Freeport Minerals Corporation, formerly known as Freeport-McMoRan Corporation, whose address for purposes of this filing is Land and Water Department, 333 North Central Ave., 24th Floor, Phoenix, Arizona 85004, intends to hold the mining claims and/or mill sites described on Exhibit A attached hereto for the assessment year ending at 12 o'clock, noon, on September 1, 2015 by payment of the annual maintenance fee of \$155 per claim or site. Payment of such amount is made herewith for such assessment year for each of the claims and sites, the name, and BLM serial number with the book and page or index number of recording of the location notice in the official records of Pima County, Arizona, of which, is set forth on Exhibit A attached hereto and by this reference incorporated herein.


 Carolyn Loder for
 Freeport Minerals Corporation.


RECEIVED
 BLM AZ STATE OFFICE
 2014 JUL 18 A 9:45
 PHOENIX, ARIZONA

State of Arizona)
) ss.
 County of Maricopa)

The foregoing instrument was acknowledged before me on July 15th, 2014, by Carolyn Loder, on behalf of Freeport Minerals Corporation, formerly known as Freeport-McMoRan Corporation

(Seal)


STEPHANIE D. TURTON
 Notary Public - State of Arizona
 MARICOPA COUNTY
 My Commission Expires Nov. 18, 2015


 Notary Public
 My commission expires: 11-18-2015

ENTERED
 JUL 21 2014

EXHIBIT A

County: Pima

State: AZ

BLM Serial #	Claim Name	Original Recording		Amended Recording		Location
		Recording #	Page #	Recording #	Page #	
AMC 041648	Phila	YY	627			SEC28-T12S-R06W
AMC 041649	Phila No. 1	ZZ	139			SEC28-T12S-R06W
AMC 041650	Phila No. 2	ZZ	140			SEC28-T12S-R06W
AMC 041651	Alfred No. 2	WW	514	YY	547	SEC28-T12S-R06W
AMC 041652	White Apex	WW	516	YY	550	SEC28-T12S-R06W
AMC 041653	Daisy	WW	512	YY	553	SEC28-T12S-R06W
AMC 041654	Daisy No. 1	WW	513	YY	554	SEC28-T12S-R06W
AMC 041655	Copper No. 1	XX	595	YY	551	SEC27-T12S-R06W
AMC 041656	New Copper No. 2		371		243	SEC28-T12S-R06W
AMC 041657	Last Wedge	XX	598	521	231	SEC27-T12S-R06W
AMC 041658	Fracture	LLL	289	518	124	SEC27-T12S-R06W
AMC 041659	Fracture No. 1	LLL	365			SEC27-T12S-R06W
AMC 067991	Copper Ridge #6	SS	587			SEC35-T12S-R06W
AMC 067992	Copper Ridge #7	SS	588			SEC35-T12S-R06W
AMC 067993	Copper Ridge #9	SS	595			SEC36-T12S-R06W
AMC 067994	Copper Ridge #11	SS	585			SEC35-T12S-R06W
AMC 180090	MARGIE 3	6808	600			SEC25-T12S-R06W
AMC 180096	MARGIE 9	6808	612			SEC25-T12S-R06W
AMC 180097	MARGIE 10	6808	614			SEC25-T12S-R06W
AMC 180098	MARGIE 11	6808	616			SEC25-T12S-R06W
AMC 180099	MARGIE 12	6808	618			SEC25-T12S-R06W
AMC 180100	MARGIE 13	6808	620			SEC26-T12S-R06W
AMC 180101	MARGIE 14	6808	622			SEC26-T12S-R06W
AMC 180102	MARGIE 19	6808	624			SEC26-T12S-R06W
AMC 180103	MARGIE 20	6808	626			SEC26-T12S-R06W
AMC 180104	MARGIE 21	6808	628			SEC26-T12S-R06W
AMC 332760	AJ 1	9998	324			SEC28-T12S-R06W
AMC 332761	AJ 2	9998	328			SEC27-T12S-R06W
AMC 332762	AJ 3	9998	330			SEC27-T12S-R06W
AMC 332763	AJ 4	9998	332			SEC27-T12S-R06W
AMC 346820	Darby 1	10553	532			SEC07-T12S-R05W
AMC 346821	Darby 2	10553	534			SEC07-T12S-R05W
AMC 346822	Darby 3	10553	536			SEC07-T12S-R05W
AMC 346823	Darby 4	10553	538			SEC07-T12S-R05W
AMC 346824	Darby 5	10553	540			SEC07-T12S-R05W
AMC 346825	Darby 6	10553	542			SEC07-T12S-R05W
AMC 346826	Darby 7	10553	544			SEC07-T12S-R05W
AMC 346827	Darby 8	10553	546			SEC07-T12S-R05W

Date: 5/6/2014

Page 1

RECEIVED
BLM AZ STATE OFFICE
2014 JUL 18 A 9 45
PHOENIX, ARIZONA

Handwritten signature/initials

EXHIBIT A

County: Pima

State: AZ

BLM Serial #	Claim Name	Original Recording		Amended Recording		Location
		Recording #	Page #	Recording #	Page #	
AMC 346828	Darby 9	10553	548			SEC07-T12S-R05W
AMC 346829	Darby 10	10553	550			SEC07-T12S-R05W
AMC 346830	Darby 11	10553	552			SEC07-T12S-R05W
AMC 346831	Darby 12	10553	554			SEC07-T12S-R05W
AMC 346832	Darby 13	10553	556			SEC07-T12S-R05W
AMC 346833	Darby 14	10553	558			SEC07-T12S-R05W
AMC 346834	Darby 15	10553	560			SEC07-T12S-R05W
AMC 346835	Darby 16	10553	562			SEC07-T12S-R05W
AMC 346836	Darby 17	10553	564			SEC07-T12S-R05W
AMC 346837	Darby 18	10553	566			SEC07-T12S-R05W
AMC 346838	Darby 19	10553	568			SEC07-T12S-R05W
AMC 346839	Darby 20	10553	570			SEC07-T12S-R05W
AMC 346840	Darby 21	10553	572			SEC07-T12S-R05W
AMC 346841	Darby 22	10553	574			SEC07-T12S-R05W
AMC 346842	Darby 23	10553	576			SEC07-T12S-R05W
AMC 346843	Darby 24	10553	578			SEC07-T12S-R05W
AMC 346844	Darby 25	10553	580			SEC07-T12S-R05W
AMC 346845	Darby 26	10553	582			SEC07-T12S-R05W
AMC 346846	Darby 27	10553	584			SEC07-T12S-R05W
AMC 346847	Darby 28	10553	586			SEC07-T12S-R05W
AMC 346848	Darby 29	10553	588			SEC07-T12S-R05W
AMC 346849	Darby 30	10553	590			SEC07-T12S-R05W
AMC 346850	Darby 31	10553	592			SEC07-T12S-R05W
AMC 346851	Darby 32	10553	594			SEC07-T12S-R05W
AMC 346852	Darby 33	10553	596			SEC18-T12S-R05W
AMC 346853	Darby 34	10553	598			SEC18-T12S-R05W
AMC 346854	Darby 35	10553	600			SEC18-T12S-R05W
AMC 346855	Darby 36	10553	602			SEC18-T12S-R05W
AMC 346856	Darby 37	10553	604			SEC18-T12S-R05W
AMC 346857	Darby 38	10553	606			SEC18-T12S-R05W
AMC 346858	Darby 39	10553	608			SEC18-T12S-R05W
AMC 346859	Darby 40	10553	610			SEC18-T12S-R05W
AMC 346860	Darby 41	10553	612			SEC18-T12S-R05W
AMC 346861	Darby 42	10553	614			SEC18-T12S-R05W
AMC 346862	Darby 43	10553	616			SEC18-T12S-R05W
AMC 346863	Darby 44	10553	618			SEC18-T12S-R05W
AMC 346864	Darby 45	10553	620			SEC18-T12S-R05W
AMC 346865	Darby 46	10553	622			SEC18-T12S-R05W

Date: 5/6/2014

Page 2

RECEIVED
BLM AZ STATE OFFICE
2014 JUL 18 A 9:45
PHOENIX, ARIZONA

35/50

EXHIBIT A

County: Pima

State: AZ

BLM Serial #	Claim Name	Original Recording		Amended Recording		Location
		Recording #	Page #	Recording #	Page #	
AMC 346866	Darby 47	10553	624			SEC18-T12S-R05W
AMC 346867	Darby 48	10553	626			SEC18-T12S-R05W
AMC 346868	Darby 49	10553	628			SEC18-T12S-R05W
AMC 346869	Darby 50	10553	630			SEC18-T12S-R05W
AMC 346870	Darby 51	10553	632			SEC18-T12S-R05W
AMC 346871	Darby 52	10553	634			SEC18-T12S-R05W
AMC 346872	Darby 53	10553	636			SEC18-T12S-R05W
AMC 346873	Darby 54	10553	638			SEC18-T12S-R05W
AMC 346874	Darby 55	10553	640			SEC18-T12S-R05W
AMC 346875	Darby 56	10553	642			SEC18-T12S-R05W
AMC 346876	Darby 57	10553	644			SEC18-T12S-R05W
AMC 346877	Darby 58	10553	646			SEC18-T12S-R05W
AMC 346878	Darby 59	10553	648			SEC18-T12S-R05W
AMC 346879	Darby 60	10553	650			SEC18-T12S-R05W
AMC 346880	Darby 61	10553	652			SEC18-T12S-R05W
AMC 346881	Darby 62	10553	654			SEC18-T12S-R05W
AMC 346882	Darby 63	10553	656			SEC18-T12S-R05W
AMC 346883	Darby 64	10553	658			SEC18-T12S-R05W
AMC 346884	Darby 65	10553	660			SEC19-T12S-R05W
AMC 346885	Darby 66	10553	662			SEC19-T12S-R05W
AMC 346886	Darby 67	10553	664			SEC19-T12S-R05W
AMC 346887	Darby 68	10553	666			SEC19-T12S-R05W
AMC 346888	Darby 69	10553	668			SEC19-T12S-R05W
AMC 346889	Darby 70	10553	670			SEC19-T12S-R05W
AMC 346890	Darby 71	10553	672			SEC19-T12S-R05W
AMC 346891	Darby 72	10553	674			SEC19-T12S-R05W
AMC 346892	Darby 101	10553	676			SEC08-T12S-R05W
AMC 346893	Darby 102	10553	678			SEC08-T12S-R05W
AMC 346894	Darby 103	10553	680			SEC08-T12S-R05W
AMC 346895	Darby 104	10553	682			SEC08-T12S-R05W
AMC 346896	Darby 105	10553	684			SEC08-T12S-R05W
AMC 346897	Darby 106	10553	686			SEC08-T12S-R05W
AMC 346898	Darby 107	10553	688			SEC08-T12S-R05W
AMC 346899	Darby 108	10553	690			SEC08-T12S-R05W
AMC 346900	Darby 109	10553	692			SEC08-T12S-R05W
AMC 346901	Darby 110	10553	694			SEC17-T12S-R05W
AMC 346902	Darby 111	10553	696			SEC17-T12S-R05W
AMC 346903	Darby 112	10553	698			SEC17-T12S-R05W

Date: 5/6/2014

Page 3

RECEIVED
 BLM AZ STATE OFFICE
 2014 JUL 18 A 9:45
 PHOENIX, ARIZONA

25/50

EXHIBIT A

County: Pima

State: AZ

BLM Serial #	Claim Name	Original Recording		Amended Recording		Location
		Recording #	Page #	Recording #	Page #	
— AMC 346904	Darby 113	10553	700			SEC17-T12S-R05W
AMC 346905	Darby 114	10553	702			SEC17-T12S-R05W
AMC 346906	Darby 115	10553	704			SEC17-T12S-R05W
AMC 346907	Darby 116	10553	706			SEC17-T12S-R05W
AMC 346908	Darby 117	10553	708			SEC17-T12S-R05W
AMC 346909	Darby 118	10553	710			SEC17-T12S-R05W
AMC 346910	Darby 119	10553	712			SEC20-T12S-R05W
AMC 346911	Darby 120	10553	714			SEC20-T12S-R05W
AMC 346912	Darby 121	10553	716			SEC18-T12S-R05W
AMC 346913	Darby 122	10553	718			SEC18-T12S-R05W
AMC 346914	Darby 123	10553	720			SEC18-T12S-R05W
AMC 346915	Darby 124	10553	722			SEC18-T12S-R05W
AMC 346916	Darby 125	10553	724			SEC18-T12S-R05W
AMC 346917	Darby 126	10553	726			SEC18-T12S-R05W
AMC 346918	Darby 127	10553	728			SEC18-T12S-R05W
AMC 346919	Darby 128	10553	730			SEC18-T12S-R05W
AMC 346920	Darby 129	10553	732			SEC18-T12S-R05W
AMC 346921	Darby 130	10553	734			SEC19-T12S-R05W
AMC 346922	Darby 131	10553	736			SEC19-T12S-R05W
AMC 346923	Darby 132	10553	738			SEC19-T12S-R05W
AMC 346924	Darby 133	10553	740			SEC19-T12S-R05W
AMC 346925	Darby 134	10553	742			SEC19-T12S-R05W
AMC 346926	Darby 135	10553	744			SEC19-T12S-R05W
AMC 346927	Darby 136	10553	746			SEC19-T12S-R05W
AMC 346928	Darby 137	10553	748			SEC19-T12S-R05W
AMC 346929	Darby 138	10553	750			SEC19-T12S-R05W
AMC 346930	Darby 139	10553	752			SEC19-T12S-R05W
AMC 346931	Darby 140	10553	754			SEC19-T12S-R05W
— AMC 346932	Darby 141	10553	756			SEC19-T12S-R05W
— AMC 346935	Darby 144	10553	762			SEC28-T12S-R06W
— AMC 346937	Darby 146	10553	766			SEC33-T12S-R06W
— AMC 346939	Darby 148	10553	770			SEC33-T12S-R06W
— AMC 346941	Darby 150	10553	774			SEC33-T12S-R06W
— AMC 346943	Darby 152	10553	778			SEC33-T12S-R06W
— AMC 346945	Darby 154	10553	782			SEC33-T12S-R06W
— AMC 346947	Darby 156	10553	786			SEC33-T12S-R06W
— AMC 346949	Darby 158	10553	790			SEC33-T12S-R06W
— AMC 346951	Darby 160	10553	794			SEC33-T12S-R06W

Date: 5/6/2014

RECEIVED
BLM AZ STATE OFFICE
2014 JUL 18 A 9 45
PHOENIX, ARIZONA

38/52

EXHIBIT A

County: Pima

State: AZ

BLM Serial #	Claim Name	Original Recording		Amended Recording		Location
		Recording #	Page #	Recording #	Page #	
AMC 346953	Darby 162	10553	798			SEC33-T12S-R06W
AMC 346954	Darby 163	10553	800			SEC28-T12S-R06W
AMC 346955	Darby 164	10553	802			SEC33-T12S-R06W
AMC 346956	Darby 165	10553	804			SEC33-T12S-R06W
AMC 346957	Darby 166	10553	806			SEC33-T12S-R06W
AMC 346958	Darby 167	10553	808			SEC33-T12S-R06W
AMC 346959	Darby 168	10553	810			SEC33-T12S-R06W
AMC 346960	Darby 169	10553	812			SEC33-T12S-R06W
AMC 346961	Darby 170	10553	814			SEC33-T12S-R06W
AMC 346962	Darby 171	10553	816			SEC33-T12S-R06W
AMC 346963	Darby 172	10553	818			SEC33-T12S-R06W
AMC 346964	Darby 173	10553	820			SEC34-T12S-R06W
AMC 346965	Darby 174	10553	822			SEC34-T12S-R06W
AMC 346966	Darby 175	10553	824			SEC34-T12S-R06W
AMC 346967	Darby 176	10553	826			SEC34-T12S-R06W
AMC 346968	Darby 177	10553	828			SEC34-T12S-R06W
AMC 346969	Darby 178	10553	830			SEC34-T12S-R06W
AMC 346970	Darby 179	10553	832			SEC34-T12S-R06W
AMC 346971	Darby 180	10553	834			SEC34-T12S-R06W
AMC 346981	Darby 190	10553	854			SEC34-T12S-R06W
AMC 346982	Darby 191	10553	856			SEC34-T12S-R06W
AMC 346983	Darby 192	10553	858			SEC34-T12S-R06W
AMC 346984	Darby 193	10553	860			SEC34-T12S-R06W
AMC 346985	Darby 194	10553	862			SEC34-T12S-R06W
AMC 346986	Darby 195	10553	864			SEC34-T12S-R06W
AMC 346987	Darby 196	10553	866			SEC34-T12S-R06W
AMC 346988	Darby 197	10553	868			SEC34-T12S-R06W
AMC 346989	Darby 198	10553	870			SEC34-T12S-R06W
AMC 346990	Darby 199	10553	872			SEC34-T12S-R06W
AMC 346991	Darby 200	10553	874			SEC34-T12S-R06W
AMC 346992	Darby 201	10553	876			SEC34-T12S-R06W
AMC 346993	Darby 202	10553	878			SEC34-T12S-R06W
AMC 346994	Darby 203	10553	880			SEC34-T12S-R06W
AMC 346995	Darby 204	10553	882			SEC34-T12S-R06W
AMC 346996	Darby 205	10553	884			SEC34-T12S-R06W
AMC 346997	Darby 206	10553	886			SEC34-T12S-R06W
AMC 346998	Darby 207	10553	888			SEC34-T12S-R06W
AMC 347017	Darby 226	10553	926			SEC34-T12S-R06W

Date: 5/6/2014

Page 5

RECEIVED
 BLM AZ STATE OFFICE
 2014 JUL 18 A 9 45
 PHOENIX, ARIZONA

35/5

EXHIBIT A

County: Pima

State: AZ

BLM Serial #	Claim Name	Original Recording		Amended Recording		Location
		Recording #	Page #	Recording #	Page #	
AMC 347018	Darby 227	10553	928			SEC34-T12S-R06W
AMC 347019	Darby 228	10553	930			SEC34-T12S-R06W
AMC 347020	Darby 229	10553	932			SEC34-T12S-R06W
AMC 347021	Darby 230	10553	934			SEC34-T12S-R06W
AMC 347022	Darby 231	10553	936			SEC34-T12S-R06W
AMC 347032	Darby 241	10553	956			SEC35-T12S-R06W
AMC 347033	Darby 242	10553	958			SEC35-T12S-R06W
AMC 347034	Darby 243	10553	960			SEC35-T12S-R06W
AMC 347035	Darby 244	10553	962			SEC35-T12S-R06W
AMC 347036	Darby 245	10553	964			SEC35-T12S-R06W
AMC 347037	Darby 246	10553	966			SEC35-T12S-R06W
AMC 347038	Darby 247	10553	968			SEC35-T12S-R06W
AMC 347039	Darby 248	10553	970			SEC35-T12S-R06W
AMC 347040	Darby 249	10553	972			SEC35-T12S-R06W
AMC 347041	Darby 250	10553	974			SEC35-T12S-R06W
AMC 347042	Darby 251	10553	976			SEC35-T12S-R06W
AMC 347043	Darby 252	10553	978			SEC35-T12S-R06W
AMC 347044	Darby 253 (A)	10553	980	13625	337	SEC35-T12S-R06W
AMC 347045	Darby 254 (A)	10553	982	13625	339	SEC35-T12S-R06W
AMC 347046	Darby 255 (A)	10553	984	13625	341	SEC35-T12S-R06W
AMC 347047	Darby 256	10553	986			SEC35-T12S-R06W
AMC 347048	Darby 257	10553	988			SEC35-T12S-R06W
AMC 347049	Darby 258	10553	990			SEC35-T12S-R06W
AMC 347050	Darby 259 (A)	10553	992	13625	343	SEC35-T12S-R06W
AMC 347051	Darby 260 (A)	10553	994	13625	345	SEC36-T12S-R06W
AMC 347052	Darby 261	10553	996			SEC36-T12S-R06W
AMC 347053	Darby 262 (A)	10553	998	13625	347	SEC36-T12S-R06W
AMC 347054	Darby 263	10553	1000			SEC36-T12S-R06W
AMC 347055	Darby 264	10553	1002			SEC36-T12S-R06W
AMC 347056	Darby 265	10553	1004			SEC36-T12S-R06W
AMC 347057	Darby 266	10553	1006			SEC36-T12S-R06W
AMC 347058	Darby 267	10553	1008			SEC36-T12S-R06W
AMC 347059	Darby 268	10553	1010			SEC36-T12S-R06W
AMC 347060	Darby 269	10553	1012			SEC36-T12S-R06W
AMC 347061	Darby 270	10553	1014			SEC36-T12S-R06W
AMC 347062	Darby 271	10553	1016			SEC36-T12S-R06W
AMC 347063	Darby 272	10553	1018			SEC36-T12S-R06W
AMC 347064	Darby 273	10553	1020			SEC36-T12S-R06W

Date: 5/6/2014

Page 6

RECEIVED
 BLM AZ STATE OFFICE
 2014 JUL 18 A 9:45
 PHOENIX, ARIZONA

25/15

EXHIBIT A

County: Pima

State: AZ

BLM Serial #	Claim Name	Original Recording		Amended Recording		Location
		Recording #	Page #	Recording #	Page #	
AMC 347065	Darby 274	10553	1022			SEC36-T12S-R06W
AMC 347066	Darby 275	10553	1024			SEC36-T12S-R06W
AMC 347067	Darby 276	10553	1026			SEC36-T12S-R06W
AMC 347068	Darby 277	10553	1028			SEC36-T12S-R06W
AMC 347069	Darby 278	10553	1030			SEC31-T12S-R05W
AMC 347070	Darby 279	10553	1032			SEC36-T12S-R06W
AMC 347071	Darby 280	10553	1034			SEC31-T12S-R05W
AMC 347072	Darby 281	10553	1036			SEC36-T12S-R06W
AMC 347073	Darby 282	10553	1038			SEC31-T12S-R05W
AMC 347074	Darby 283	10553	1040			SEC36-T12S-R06W
AMC 347075	Darby 284	10553	1042			SEC31-T12S-R05W
AMC 347076	Darby 285	10553	1044			SEC36-T12S-R06W
AMC 347077	Darby 286	10553	1046			SEC31-T12S-R05W
AMC 347078	Darby 287	10553	1048			SEC36-T12S-R06W
AMC 347079	Darby 288	10553	1050			SEC31-T12S-R05W
AMC 347080	Darby 289	10553	1052			SEC36-T12S-R06W
AMC 347081	Darby 290	10553	1054			SEC31-T12S-R05W
AMC 347082	Darby 291	10553	1056			SEC36-T12S-R06W
AMC 347083	Darby 292	10553	1058			SEC31-T12S-R05W
AMC 347084	Darby 293	10553	1060			SEC36-T12S-R06W
AMC 347085	Darby 294	10553	1062			SEC31-T12S-R05W
AMC 347086	Darby 295	10553	1064			SEC34-T12S-R06W
AMC 349241	Darby 300	10680	2286			SEC12-T12S-R06W
AMC 349242	Darby 301	10680	2288			SEC12-T12S-R06W
AMC 349243	Darby 302	10680	2290			SEC12-T12S-R06W
AMC 349244	Darby 303	10680	2292			SEC12-T12S-R06W
AMC 349245	Darby 304	10680	2294			SEC12-T12S-R06W
AMC 349246	Darby 305	10680	2296			SEC12-T12S-R06W
AMC 349247	Darby 306	10680	2298			SEC12-T12S-R06W
AMC 349248	Darby 307	10680	2300			SEC12-T12S-R06W
AMC 349249	Darby 308	10680	2302			SEC01-T12S-R06W
AMC 349250	Darby 309	10680	2304			SEC01-T12S-R06W
AMC 349251	Darby 310	10680	2306			SEC01-T12S-R06W
AMC 349252	Darby 311	10680	2308			SEC01-T12S-R06W
AMC 349253	Darby 312	10680	2310			SEC01-T12S-R06W
AMC 349254	Darby 313	10680	2312			SEC01-T12S-R06W
AMC 349255	Darby 314	10680	2314			SEC01-T12S-R06W
AMC 349256	Darby 315	10680	2316			SEC01-T12S-R06W

Date: 5/6/2014

Page 7

RECEIVED
 BLM AZ STATE OFFICE
 PHOENIX, ARIZONA
 2014 JUL 18 A 9:15

38/50

EXHIBIT A

County: Pima

State: AZ

BLM Serial #	Claim Name	Original Recording		Amended Recording		Location
		Recording #	Page #	Recording #	Page #	
AMC 349257	Darby 316	10680	2318			SEC01-T12S-R06W
AMC 349258	Darby 317	10680	2320			SEC01-T12S-R06W
AMC 349259	Darby 318	10680	2322			SEC06-T12S-R05W
AMC 349260	Darby 319	10680	2324			SEC06-T12S-R05W
AMC 349261	Darby 320	10680	2326			SEC06-T12S-R05W
AMC 349262	Darby 321	10680	2328			SEC06-T12S-R05W
AMC 349263	Darby 322	10680	2330			SEC06-T12S-R05W
AMC 349264	Darby 323	10680	2332			SEC06-T12S-R05W
AMC 349265	Darby 324	10680	2334			SEC06-T12S-R05W
AMC 349266	Darby 325	10680	2336			SEC06-T12S-R05W
AMC 349267	Darby 326	10680	2338			SEC06-T12S-R05W
AMC 349268	Darby 327	10680	2340			SEC06-T12S-R05W
AMC 349269	Darby 328	10680	2342			SEC06-T12S-R05W
AMC 349270	Darby 329	10680	2344			SEC06-T12S-R05W
AMC 349271	Darby 330	10680	2346			SEC06-T12S-R05W
AMC 349272	Darby 331	10680	2348			SEC06-T12S-R05W
AMC 349273	Darby 332	10680	2350			SEC06-T12S-R05W
AMC 349274	Darby 333	10680	2352			SEC06-T12S-R05W
AMC 349275	Darby 334	10680	2354			SEC06-T12S-R05W
AMC 349276	Darby 335	10680	2356			SEC06-T12S-R05W
AMC 349277	Darby 336	10680	2358			SEC06-T12S-R05W
AMC 349278	Darby 337	10680	2360			SEC06-T12S-R05W
AMC 423777	J100	20131791459				SEC01-T12S-R06W
AMC 423778	J101	20131791460				SEC01-T12S-R06W
AMC 423779	J102	20131791461				SEC01-T12S-R06W
AMC 423780	J103	20131791462				SEC01-T12S-R06W
AMC 423781	J104	20131791463				SEC01-T12S-R06W
AMC 423782	J105	20131791464				SEC01-T12S-R06W
AMC 423783	J106	20131791465				SEC01-T12S-R06W
AMC 423784	J107	20131791466				SEC01-T12S-R06W
AMC 423785	J108	20131791467				SEC01-T12S-R06W
AMC 423786	J109	20131791468				SEC01-T12S-R06W
AMC 423787	J110	20131791469				SEC06-T12S-R05W
AMC 423788	J111	20131791470				SEC06-T12S-R05W
AMC 423789	J112	20131791471				SEC06-T12S-R05W
AMC 423790	J113	20131791472				SEC06-T12S-R05W
AMC 423791	J114	20131791473				SEC06-T12S-R05W
AMC 423792	J115	20131791474				SEC06-T12S-R05W

Date: 5/6/2014

PHOENIX, ARIZONA

2014 JUL 18 A 9:45

RECEIVED
BLM AZ STATE OFFICE

38/50

EXHIBIT A

County: Pima

State: AZ

BLM Serial #	Claim Name	Original Recording		Amended Recording		Location
		Recording #	Page #	Recording #	Page #	
AMC 423793	J116	20131791475				SEC06-T12S-R05W
AMC 423794	J117	20131791476				SEC06-T12S-R05W
AMC 423795	J118	20131791477				SEC06-T12S-R05W
AMC 423796	J119	20131791478				SEC06-T12S-R05W
AMC 423797	J120	20131791479				SEC06-T12S-R05W
AMC 423798	J121	20131791480				SEC06-T12S-R05W
AMC 423799	J122	20131791481				SEC06-T12S-R05W
AMC 423800	J123	20131791482				SEC06-T12S-R05W
AMC 423801	J124	20131791483				SEC05-T12S-R05W
AMC 423802	K100	20131791484				SEC06-T12S-R05W
AMC 423803	K101	20131791485				SEC06-T12S-R05W
AMC 423804	K102	20131791486				SEC06-T12S-R05W
AMC 423805	K103	20131791487				SEC05-T12S-R05W
AMC 423806	K104	20131791488				SEC06-T12S-R05W
AMC 423807	K105	20131791489				SEC06-T12S-R05W
AMC 423808	K106	20131791490				SEC06-T12S-R05W
AMC 423809	K107	20131791491				SEC05-T12S-R05W
AMC 423810	K108	20131791492				SEC06-T12S-R05W
AMC 423811	K109	20131791493				SEC06-T12S-R05W
AMC 423812	K110	20131791494				SEC06-T12S-R05W
AMC 423813	K111	20131791495				SEC05-T12S-R05W
AMC 423814	K112	20131791496				SEC06-T12S-R05W
AMC 423815	K113	20131791497				SEC06-T12S-R05W
AMC 423816	K114	20131791498				SEC06-T12S-R05W
AMC 423817	K115	20131791499				SEC05-T12S-R05W
AMC 423818	K116	20131791500				SEC06-T12S-R05W
AMC 423819	K117	20131791501				SEC06-T12S-R05W
AMC 423820	K118	20131791502				SEC06-T12S-R05W
AMC 423821	K119	20131791503				SEC05-T12S-R05W
AMC 423822	K120	20131791504				SEC06-T12S-R05W
AMC 423823	K121	20131791505				SEC06-T12S-R05W
AMC 423824	K122	20131791506				SEC06-T12S-R05W
AMC 423825	K123	20131791507				SEC05-T12S-R05W
AMC 423826	K124	20131791508				SEC06-T12S-R05W
AMC 423827	K125	20131791509				SEC06-T12S-R05W
AMC 423828	K126	20131791510				SEC06-T12S-R05W
AMC 423829	K127	20131791511				SEC05-T12S-R05W
AMC 423830	B100	20131791312				SEC01-T12S-R06W

Date: 5/6/2014

Page 9

RECEIVED
 BLM AZ STATE OFFICE
 2014 JUL 18 A 9 45
 PHOENIX, ARIZONA

35/38

EXHIBIT A

County: Pima

State: AZ

<u>BLM Serial#</u>	<u>Claim Name</u>	<u>Original Recording</u>		<u>Amended Recording</u>		<u>Location</u>
		<u>Recording #</u>	<u>Page #</u>	<u>Recording #</u>	<u>Page #</u>	
AMC 423831	B101	20131791313				SEC01-T12S-R06W
AMC 423832	B102	20131791314				SEC01-T12S-R06W
AMC 423833	B103	20131791315				SEC01-T12S-R06W
AMC 423834	B104	20131791316				SEC01-T12S-R06W
AMC 423835	B105	20131791317				SEC01-T12S-R06W
AMC 423836	B106	20131791318				SEC01-T12S-R06W
AMC 423837	B107	20131791319				SEC01-T12S-R06W
AMC 423838	B108	20131791320				SEC01-T12S-R06W
AMC 423839	B109	20131791321				SEC01-T12S-R06W
AMC 423840	B110	20131791322				SEC06-T12S-R05W
AMC 423841	B111	20131791323				SEC06-T12S-R05W
AMC 423842	B112	20131791324				SEC06-T12S-R05W
AMC 423843	B113	20131791325				SEC06-T12S-R05W
AMC 423844	B114	20131791326				SEC06-T12S-R05W
AMC 423845	B115	20131791327				SEC06-T12S-R05W
AMC 423846	B116	20131791328				SEC06-T12S-R05W
AMC 423847	B117	20131791329				SEC06-T12S-R05W
AMC 423848	B118	20131791330				SEC06-T12S-R05W
AMC 423849	B119	20131791331				SEC06-T12S-R05W
AMC 423850	B120	20131791332				SEC06-T12S-R05W
AMC 423851	B121	20131791333				SEC01-T12S-R06W
AMC 423852	B122	20131791334				SEC01-T12S-R06W
AMC 423853	B123	20131791335				SEC01-T12S-R06W
AMC 423854	B124	20131791336				SEC01-T12S-R06W
AMC 423855	B125	20131791337				SEC01-T12S-R06W
AMC 423856	B126	20131791338				SEC01-T12S-R06W
AMC 423857	B127	20131791339				SEC01-T12S-R06W
AMC 423858	B128	20131791340				SEC01-T12S-R06W
AMC 423859	B129	20131791341				SEC01-T12S-R06W
AMC 423860	B130	20131791342				SEC01-T12S-R06W
AMC 423861	B131	20131791343				SEC06-T12S-R05W
AMC 423862	B132	20131791344				SEC06-T12S-R05W
AMC 423863	B133	20131791345				SEC06-T12S-R05W
AMC 423864	B134	20131791346				SEC06-T12S-R05W
AMC 423865	B135	20131791347				SEC06-T12S-R05W
AMC 423866	B136	20131791348				SEC06-T12S-R05W
AMC 423867	B137	20131791349				SEC06-T12S-R05W
AMC 423868	B138	20131791350				SEC06-T12S-R05W

Date: 5/6/2014

RECEIVED
BLM AZ STATE OFFICE
2014 JUL 18 A 9:45
PHOENIX, ARIZONA

35/50

EXHIBIT A

County: Pima

State: AZ

BLM Serial #	Claim Name	Original Recording		Amended Recording		Location
		Recording #	Page #	Recording #	Page #	
AMC 423869	B139	20131791351				SEC06-T12S-R05W
AMC 423870	B140	20131791352				SEC06-T12S-R05W
AMC 423871	B141	20131791353				SEC06-T12S-R05W
AMC 423872	B142	20131791354				SEC01-T12S-R06W
AMC 423873	B143	20131791355				SEC01-T12S-R06W
AMC 423874	B144	20131791356				SEC01-T12S-R06W
AMC 423875	B145	20131791357				SEC01-T12S-R06W
AMC 423876	B146	20131791358				SEC01-T12S-R06W
AMC 423877	B147	20131791359				SEC01-T12S-R06W
AMC 423878	B148	20131791360				SEC01-T12S-R06W
AMC 423879	B149	20131791361				SEC01-T12S-R06W
AMC 423880	B150	20131791362				SEC01-T12S-R06W
AMC 423881	B151	20131791363				SEC01-T12S-R06W
AMC 423882	B152	20131791364				SEC06-T12S-R05W
AMC 423883	B153	20131791365				SEC06-T12S-R05W
AMC 423884	B154	20131791366				SEC06-T12S-R05W
AMC 423885	B155	20131791367				SEC06-T12S-R05W
AMC 423886	B156	20131791368				SEC06-T12S-R05W
AMC 423887	B157	20131791369				SEC06-T12S-R05W
AMC 423888	B158	20131791370				SEC06-T12S-R05W
AMC 423889	B159	20131791371				SEC06-T12S-R05W
AMC 423890	B160	20131791372				SEC06-T12S-R05W
AMC 423891	B161	20131791373				SEC06-T12S-R05W
AMC 423892	B162	20131791374				SEC06-T12S-R05W
AMC 423893	B163	20131791375				SEC01-T12S-R06W
AMC 423894	B164	20131791376				SEC01-T12S-R06W
AMC 423895	B165	20131791377				SEC01-T12S-R06W
AMC 423896	B166	20131791378				SEC01-T12S-R06W
AMC 423897	B167	20131791379				SEC01-T12S-R06W
AMC 423898	B168	20131791380				SEC01-T12S-R06W
AMC 423899	B169	20131791381				SEC01-T12S-R06W
AMC 423900	B170	20131791382				SEC01-T12S-R06W
AMC 423901	B171	20131791383				SEC01-T12S-R06W
AMC 423902	B172	20131791384				SEC01-T12S-R06W
AMC 423903	B173	20131791385				SEC06-T12S-R05W
AMC 423904	B174	20131791386				SEC06-T12S-R05W
AMC 423905	B175	20131791387				SEC06-T12S-R05W
AMC 423906	B176	20131791388				SEC06-T12S-R05W

Date: 5/6/2014

Page 11

RECEIVED
 PIMA AZ STATE OFFICE
 2014 JUL 18 A 9 45
 PHOENIX, ARIZONA

Handwritten initials/signature

EXHIBIT A

County: Pima

State: AZ

<u>BLM Serial #</u>	<u>Claim Name</u>	<u>Original Recording</u>		<u>Amended Recording</u>		<u>Location</u>
		<u>Recording #</u>	<u>Page #</u>	<u>Recording #</u>	<u>Page #</u>	
AMC 423907	B177	20131791389				SEC06-T12S-R05W
AMC 423908	B178	20131791390				SEC06-T12S-R05W
AMC 423909	B179	20131791391				SEC06-T12S-R05W
AMC 423910	B180	20131791392				SEC06-T12S-R05W
AMC 423911	B181	20131791393				SEC06-T12S-R05W
AMC 423912	B182	20131791394				SEC06-T12S-R05W
AMC 423913	B183	20131791395				SEC06-T12S-R05W
AMC 423914	B184	20131791396				SEC01-T12S-R06W
AMC 423915	B185	20131791397				SEC01-T12S-R06W
AMC 423916	B186	20131791398				SEC01-T12S-R06W
AMC 423917	B187	20131791399				SEC01-T12S-R06W
AMC 423918	B188	20131791400				SEC01-T12S-R06W
AMC 423919	B189	20131791401				SEC01-T12S-R06W
AMC 423920	B190	20131791402				SEC01-T12S-R06W
AMC 423921	B191	20131791403				SEC01-T12S-R06W
AMC 423922	B192	20131791404				SEC01-T12S-R06W
AMC 423923	B193	20131791405				SEC01-T12S-R06W
AMC 423924	B194	20131791406				SEC06-T12S-R05W
AMC 423925	B195	20131791407				SEC06-T12S-R05W
AMC 423926	B196	20131791408				SEC06-T12S-R05W
AMC 423927	B197	20131791409				SEC06-T12S-R05W
AMC 423928	B198	20131791410				SEC06-T12S-R05W
AMC 423929	B199	20131791411				SEC06-T12S-R05W
AMC 423930	B200	20131791412				SEC06-T12S-R05W
AMC 423931	B201	20131791413				SEC06-T12S-R05W
AMC 423932	B202	20131791414				SEC06-T12S-R05W
AMC 423933	B203	20131791415				SEC06-T12S-R05W
AMC 423934	B204	20131791416				SEC06-T12S-R05W
AMC 423935	B205	20131791417				SEC01-T12S-R06W
AMC 423936	B206	20131791418				SEC01-T12S-R06W
AMC 423937	B207	20131791419				SEC01-T12S-R06W
AMC 423938	B208	20131791420				SEC01-T12S-R06W
AMC 423939	B209	20131791421				SEC01-T12S-R06W
AMC 423940	B210	20131791422				SEC01-T12S-R06W
AMC 423941	B211	20131791423				SEC01-T12S-R06W
AMC 423942	B212	20131791424				SEC01-T12S-R06W
AMC 423943	B213	20131791425				SEC01-T12S-R06W
AMC 423944	B214	20131791426				SEC01-T12S-R06W

Date: 5/6/2014

Page 12

RECEIVED
BLM AZ STATE OFFICE
2014 JUL 18 A 9:45
PHOENIX, ARIZONA

35/52

EXHIBIT A

County: Pima

State: AZ

BLM Serial #	Claim Name	Original Recording		Amended Recording		Location
		Recording #	Page #	Recording #	Page #	
AMC 423945	B215	20131791427				SEC06-T12S-R05W
AMC 423946	B216	20131791428				SEC06-T12S-R05W
AMC 423947	B217	20131791429				SEC06-T12S-R05W
AMC 423948	B218	20131791430				SEC06-T12S-R05W
AMC 423949	B219	20131791431				SEC06-T12S-R05W
AMC 423950	B220	20131791432				SEC06-T12S-R05W
AMC 423951	B221	20131791433				SEC06-T12S-R05W
AMC 423952	B222	20131791434				SEC06-T12S-R05W
AMC 423953	B223	20131791435				SEC06-T12S-R05W
AMC 423954	B224	20131791436				SEC06-T12S-R05W
AMC 423955	B225	20131791437				SEC06-T12S-R05W
AMC 423956	B226	20131791438				SEC01-T12S-R06W
AMC 423957	B227	20131791439				SEC01-T12S-R06W
AMC 423958	B228	20131791440				SEC01-T12S-R06W
AMC 423959	B229	20131791441				SEC01-T12S-R06W
AMC 423960	B230	20131791442				SEC01-T12S-R06W
AMC 423961	B231	20131791443				SEC01-T12S-R06W
AMC 423962	B232	20131791444				SEC01-T12S-R06W
AMC 423963	B233	20131791445				SEC01-T12S-R06W
AMC 423964	B234	20131791446				SEC01-T12S-R06W
AMC 423965	B235	20131791447				SEC01-T12S-R06W
AMC 423966	B236	20131791448				SEC06-T12S-R05W
AMC 423967	B237	20131791449				SEC06-T12S-R05W
AMC 423968	B238	20131791450				SEC06-T12S-R05W
AMC 423969	B239	20131791451				SEC06-T12S-R05W
AMC 423970	B240	20131791452				SEC06-T12S-R05W
AMC 423971	B241	20131791453				SEC06-T12S-R05W
AMC 423972	B242	20131791454				SEC06-T12S-R05W
AMC 423973	B243	20131791455				SEC06-T12S-R05W
AMC 423974	B244	20131791456				SEC06-T12S-R05W
AMC 423975	B245	20131791457				SEC06-T12S-R05W
AMC 423976	B246	20131791458				SEC06-T12S-R05W
AMC 423977	DAS-001	20131791512				SEC05-T12S-R05W
AMC 423978	DAS-002	20131791513				SEC05-T12S-R05W
AMC 423979	DAS-003	20131791514				SEC05-T12S-R05W
AMC 423980	DAS-004	20131791515				SEC05-T12S-R05W
AMC 423981	DAS-005	20131791516				SEC05-T12S-R05W
AMC 423982	DAS-006	20131791517				SEC05-T12S-R05W

Date: 5/6/2014

Page 13

RECEIVED
BLM AZ STATE OFFICE
2014 JUL 18 A 9 45
PHOENIX, ARIZONA

35/86

EXHIBIT A

County: Pima

State: AZ

BLM Serial #	Claim Name	Original Recording		Amended Recording		Location
		Recording #	Page #	Recording #	Page #	
AMC 423983	DAS-007	20131791518				SEC05-T12S-R05W
AMC 423984	DAS-008	20131791519				SEC05-T12S-R05W
AMC 423985	DAS-009	20131791520				SEC05-T12S-R05W
AMC 423986	DAS-010	20131791521				SEC05-T12S-R05W
AMC 423987	DAS-011	20131791522				SEC05-T12S-R05W
AMC 423988	DAS-012	20131791523				SEC05-T12S-R05W
AMC 423989	DAS-013	20131791524				SEC05-T12S-R05W
AMC 423990	DAS-014	20131791525				SEC05-T12S-R05W
AMC 423991	DAS-015	20131791526				SEC05-T12S-R05W
AMC 423992	DAS-016	20131791527				SEC05-T12S-R05W
AMC 423993	DAS-017	20131791528				SEC05-T12S-R05W
AMC 423994	DAS-018	20131791529				SEC05-T12S-R05W
AMC 423995	DAS-019	20131791530				SEC05-T12S-R05W
AMC 423996	DAS-020	20131791531				SEC05-T12S-R05W
AMC 423997	DAS-021	20131791532				SEC05-T12S-R05W
AMC 423998	DAS-022	20131791533				SEC05-T12S-R05W
AMC 423999	DAS-023	20131791534				SEC05-T12S-R05W
AMC 424000	DAS-024	20131791535				SEC05-T12S-R05W
AMC 424001	DAS-025	20131791536				SEC05-T12S-R05W
AMC 424002	DAS-026	20131791537				SEC05-T12S-R05W
AMC 424003	DAS-027	20131791538				SEC05-T12S-R05W
AMC 424004	DAS-028	20131791539				SEC05-T12S-R05W
AMC 424005	DAS-029	20131791540				SEC05-T12S-R05W
AMC 424006	DAS-030	20131791541				SEC05-T12S-R05W
AMC 424007	DAS-031	20131791542				SEC05-T12S-R05W
AMC 424008	DAS-032	20131791543				SEC05-T12S-R05W
AMC 424009	DAS-033	20131791544				SEC05-T12S-R05W
AMC 424010	DAS-034	20131791545				SEC05-T12S-R05W
AMC 424011	DAS-035	20131791546				SEC05-T12S-R05W
AMC 424012	DAS-036	20131791547				SEC05-T12S-R05W
AMC 424013	DAS-037	20131791548				SEC05-T12S-R05W
AMC 424014	DAS-038	20131791549				SEC05-T12S-R05W
AMC 424015	DAS-039	20131791550				SEC05-T12S-R05W
AMC 424016	DAS-040	20131791551				SEC05-T12S-R05W
AMC 424017	DAS-041	20131791552				SEC05-T12S-R05W
AMC 424018	DAS-042	20131791553				SEC05-T12S-R05W
AMC 424019	DAS-043	20131791554				SEC05-T12S-R05W
AMC 424020	DAS-044	20131791555				SEC05-T12S-R05W

Date: 5/6/2014

RECEIVED
BLM AZ STATE OFFICE
2014 JUL 18 A 9 45
PHOENIX, ARIZONA

Handwritten initials/signature

EXHIBIT A

County: Pima

State: AZ

BLM Serial #	Claim Name	Original Recording		Amended Recording		Location
		Recording #	Page #	Recording #	Page #	
AMC 424021	DAS-045	20131791556				SEC05-T12S-R05W
AMC 424022	DAS-046	20131791557				SEC05-T12S-R05W
AMC 424023	DAS-047	20131791558				SEC05-T12S-R05W
AMC 424024	DAS-048	20131791559				SEC05-T12S-R05W
AMC 424025	DAS-049	20131791560				SEC08-T12S-R05W
AMC 424026	DAS-050	20131791561				SEC08-T12S-R05W
AMC 424027	DAS-051	20131791562				SEC08-T12S-R05W
AMC 424028	DAS-052	20131791563				SEC08-T12S-R05W
AMC 424029	DAS-053	20131791564				SEC08-T12S-R05W
AMC 424030	DAS-054	20131791565				SEC08-T12S-R05W
AMC 424031	DAS-055	20131791566				SEC08-T12S-R05W
AMC 424032	DAS-056	20131791567				SEC08-T12S-R05W
AMC 424033	DAS-057	20131791568				SEC08-T12S-R05W
AMC 424034	DAS-058	20131791569				SEC08-T12S-R05W
AMC 424035	DAS-059	20131791570				SEC08-T12S-R05W
AMC 424036	DAS-060	20131791571				SEC08-T12S-R05W
AMC 424037	DAS-061	20131791572				SEC08-T12S-R05W
AMC 424038	DAS-062	20131791573				SEC08-T12S-R05W
AMC 424039	DAS-063	20131791574				SEC08-T12S-R05W
AMC 424040	DAS-064	20131791575				SEC08-T12S-R05W
AMC 424041	DAS-065	20131791576				SEC08-T12S-R05W
AMC 424042	DAS-066	20131791577				SEC08-T12S-R05W
AMC 424043	DAS-067	20131791578				SEC08-T12S-R05W
AMC 424044	DAS-068	20131791579				SEC08-T12S-R05W
AMC 424045	DAS-069	20131791580				SEC08-T12S-R05W
AMC 424046	DAS-070	20131791581				SEC08-T12S-R05W
AMC 424047	DAS-071	20131791582				SEC08-T12S-R05W
AMC 424048	DAS-072	20131791583				SEC08-T12S-R05W
AMC 424049	DAS-073	20131791584				SEC08-T12S-R05W
AMC 424050	DAS-074	20131791585				SEC08-T12S-R05W
AMC 424051	DAS-075	20131791586				SEC08-T12S-R05W
AMC 424052	DAS-076	20131791587				SEC08-T12S-R05W
AMC 424053	DAS-077	20131791588				SEC08-T12S-R05W
AMC 424054	DAS-078	20131791589				SEC08-T12S-R05W
AMC 424055	DAS-079	20131791590				SEC08-T12S-R05W
AMC 424056	DAS-080	20131791591				SEC08-T12S-R05W
AMC 424057	DAS-081	20131791592				SEC08-T12S-R05W
AMC 424058	DAS-082	20131791593				SEC08-T12S-R05W

Date: 5/6/2014

PHOENIX, ARIZONA
2014 JUL 18 A 9 45

RECEIVED
BLM AZ STATE OFFICE

25/5

EXHIBIT A

County: Pima

State: AZ

<u>BLM Serial #</u>	<u>Claim Name</u>	<u>Original Recording</u>		<u>Amended Recording</u>		<u>Location</u>
		<u>Recording #</u>	<u>Page #</u>	<u>Recording #</u>	<u>Page #</u>	
AMC 424059	DAS-083	20131791594				SEC08-T12S-R05W
AMC 424060	DAS-084	20131791595				SEC08-T12S-R05W
AMC 424061	DAS-085	20131791596				SEC08-T12S-R05W
AMC 424062	DAS-086	20131791597				SEC08-T12S-R05W
AMC 424063	DAS-087	20131791598				SEC08-T12S-R05W
AMC 424064	DAS-088	20131791599				SEC08-T12S-R05W
AMC 424065	DAS-089	20131791600				SEC08-T12S-R05W
AMC 424066	DAS-090	20131791601				SEC08-T12S-R05W
AMC 424067	DAS-091	20131791602				SEC08-T12S-R05W
AMC 424068	DAS-092	20131791603				SEC09-T12S-R05W
AMC 424069	DAS-093	20131791604				SEC08-T12S-R05W
AMC 424070	DAS-094	20131791605				SEC08-T12S-R05W
AMC 424071	DAS-095	20131791606				SEC08-T12S-R05W
AMC 424072	DAS-096	20131791607				SEC08-T12S-R05W
AMC 424073	DAS-097	20131791608				SEC08-T12S-R05W
AMC 424074	DAS-098	20131791609				SEC08-T12S-R05W
AMC 424075	DAS-099	20131791610				SEC08-T12S-R05W
AMC 424076	DAS-100	20131791611				SEC08-T12S-R05W
AMC 424077	DAS-101	20131791612				SEC08-T12S-R05W
AMC 424078	DAS-102	20131791613				SEC08-T12S-R05W
AMC 424079	DAS-103	20131791614				SEC17-T12S-R05W
AMC 424080	DAS-104	20131791615				SEC17-T12S-R05W
AMC 424081	DAS-105	20131791616				SEC17-T12S-R05W
AMC 424082	DAS-106	20131791617				SEC17-T12S-R05W
AMC 424083	DAS-107	20131791618				SEC17-T12S-R05W
AMC 424084	DAS-108	20131791619				SEC17-T12S-R05W
AMC 424085	DAS-109	20131791620				SEC17-T12S-R05W
AMC 424086	DAS-110	20131791621				SEC17-T12S-R05W
AMC 424087	DAS-111	20131791622				SEC17-T12S-R05W
AMC 424088	DAS-112	20131791623				SEC17-T12S-R05W
AMC 424089	DAS-113	20131791624				SEC16-T12S-R05W
AMC 424090	DAS-114	20131791625				SEC16-T12S-R05W
AMC 424091	DAS-115	20131791626				SEC17-T12S-R05W
AMC 424092	DAS-116	20131791627				SEC17-T12S-R05W
AMC 424093	DAS-117	20131791628				SEC17-T12S-R05W
AMC 424094	DAS-118	20131791629				SEC17-T12S-R05W
AMC 424095	DAS-119	20131791630				SEC17-T12S-R05W
AMC 424096	DAS-120	20131791631				SEC17-T12S-R05W

Date: 5/6/2014

Page 16

PHOENIX, ARIZONA
2014 JUL 18 A 9 45

RECEIVED
BLM AZ STATE OFFICE

156

EXHIBIT A

County: Pima

State: AZ

BLM Serial #	Claim Name	Original Recording		Amended Recording		Location
		Recording #	Page #	Recording #	Page #	
AMC 424097	DAS-121	20131791632				SEC17-T12S-R05W
AMC 424098	DAS-122	20131791633				SEC17-T12S-R05W
AMC 424099	DAS-123	20131791634				SEC17-T12S-R05W
AMC 424100	DAS-124	20131791635				SEC17-T12S-R05W
AMC 424101	DAS-125	20131791636				SEC17-T12S-R05W
AMC 424102	DAS-126	20131791637				SEC17-T12S-R05W
AMC 424103	DAS-127	20131791638				SEC17-T12S-R05W
AMC 424104	DAS-128	20131791639				SEC17-T12S-R05W
AMC 424105	DAS-129	20131791640				SEC17-T12S-R05W
AMC 424106	DAS-130	20131791641				SEC17-T12S-R05W
AMC 424107	DAS-131	20131791642				SEC17-T12S-R05W
AMC 424108	DAS-132	20131791643				SEC17-T12S-R05W
AMC 424109	DAS-133	20131791644				SEC17-T12S-R05W
AMC 424110	DAS-134	20131791645				SEC17-T12S-R05W
AMC 424111	DAS-135	20131791646				SEC16-T12S-R05W
AMC 424112	DAS-136	20131791647				SEC16-T12S-R05W
AMC 424113	DAS-137	20131791648				SEC17-T12S-R05W
AMC 424114	DAS-138	20131791649				SEC17-T12S-R05W
AMC 424115	DAS-139	20131791650				SEC17-T12S-R05W
AMC 424116	DAS-140	20131791651				SEC17-T12S-R05W
AMC 424117	DAS-141	20131791652				SEC17-T12S-R05W
AMC 424118	DAS-142	20131791653				SEC17-T12S-R05W
AMC 424119	DAS-143	20131791654				SEC17-T12S-R05W
AMC 424120	DAS-144	20131791655				SEC17-T12S-R05W
AMC 424121	DAS-145	20131791656				SEC17-T12S-R05W
AMC 424122	DAS-146	20131791657				SEC17-T12S-R05W
AMC 424123	DAS-147	20131791658				SEC17-T12S-R05W
AMC 424124	DAS-148	20131791659				SEC17-T12S-R05W
AMC 424125	DAS-149	20131791660				SEC17-T12S-R05W
AMC 424126	DAS-150	20131791661				SEC17-T12S-R05W
AMC 424127	DAS-151	20131791662				SEC17-T12S-R05W
AMC 424128	DAS-152	20131791663				SEC17-T12S-R05W
AMC 424129	DAS-153	20131791664				SEC17-T12S-R05W
AMC 424130	DAS-154	20131791665				SEC17-T12S-R05W
AMC 424131	DAS-155	20131791666				SEC17-T12S-R05W
AMC 424132	DAS-156	20131791667				SEC17-T12S-R05W
AMC 424133	DAS-157	20131791668				SEC16-T12S-R05W
AMC 424134	DAS-158	20131791669				SEC16-T12S-R05W

Date: 5/6/2014

Page 17

RECEIVED
 BLM AZ STATE OFFICE
 2014 JUL 18 A 9:46
 PHOENIX, ARIZONA

35/52

EXHIBIT A

County: Pima

State: AZ

BLM Serial #	Claim Name	Original Recording		Amended Recording		Location
		Recording #	Page #	Recording #	Page #	
AMC 424135	DAS-159	20131791670				SEC17-T12S-R05W
AMC 424136	DAS-160	20131791671				SEC17-T12S-R05W
AMC 424137	DAS-161	20131791672				SEC17-T12S-R05W
AMC 424138	DAS-162	20131791673				SEC17-T12S-R05W
AMC 424139	DAS-163	20131791674				SEC17-T12S-R05W
AMC 424140	DAS-164	20131791675				SEC17-T12S-R05W
AMC 424141	DAS-165	20131791676				SEC17-T12S-R05W
AMC 424142	DAS-166	20131791677				SEC17-T12S-R05W
AMC 424143	DAS-167	20131791678				SEC17-T12S-R05W
AMC 424144	DAS-168	20131791679				SEC17-T12S-R05W
AMC 424145	DAS-169	20131791680				SEC17-T12S-R05W
AMC 424146	DAS-170	20131791681				SEC17-T12S-R05W
AMC 424147	DAS-171	20131791682				SEC17-T12S-R05W
AMC 424148	DAS-172	20131791683				SEC17-T12S-R05W
AMC 424149	DAS-173	20131791684				SEC17-T12S-R05W
AMC 424150	DAS-174	20131791685				SEC17-T12S-R05W
AMC 424151	DAS-175	20131791686				SEC17-T12S-R05W
AMC 424152	DAS-176	20131791687				SEC17-T12S-R05W
AMC 424153	DAS-177	20131791688				SEC17-T12S-R05W
AMC 424154	DAS-178	20131791689				SEC17-T12S-R05W
AMC 424155	DAS-179	20131791690				SEC16-T12S-R05W
AMC 424156	DAS-180	20131791691				SEC16-T12S-R05W
AMC 424157	DAS-181	20131791692				SEC17-T12S-R05W
AMC 424158	DAS-182	20131791693				SEC17-T12S-R05W
AMC 424159	DAS-183	20131791694				SEC17-T12S-R05W
AMC 424160	DAS-184	20131791695				SEC17-T12S-R05W
AMC 424161	DAS-185	20131791696				SEC17-T12S-R05W
AMC 424162	DAS-186	20131791697				SEC17-T12S-R05W
AMC 424163	DAS-187	20131791698				SEC17-T12S-R05W
AMC 424164	DAS-188	20131791699				SEC17-T12S-R05W
AMC 424165	DAS-189	20131791700				SEC17-T12S-R05W
AMC 424166	DAS-190	20131791701				SEC17-T12S-R05W
AMC 424167	DAS-191	20131791702				SEC01-T12S-R06W
AMC 424168	DAS-192	20131791703				SEC01-T12S-R06W
AMC 424169	DAS-193	20131791704				SEC01-T12S-R06W
AMC 424170	DAS-194	20131791705				SEC01-T12S-R06W
AMC 424171	DAS-195	20131791706				SEC01-T12S-R06W
AMC 424172	DAS-196	20131791707				SEC01-T12S-R06W

Date: 5/6/2014

RECEIVED
 BLM AZ STATE OFFICE
 PHOENIX, ARIZONA
 2014 JUL 18 A 9:49

50/5

EXHIBIT A

County: Pima

State: AZ

<u>BLM Serial #</u>	<u>Claim Name</u>	<u>Original Recording</u>		<u>Amended Recording</u>		<u>Location</u>
		<u>Recording #</u>	<u>Page #</u>	<u>Recording #</u>	<u>Page #</u>	
AMC 424173	DAS-197	20131791708				SEC01-T12S-R06W
AMC 424174	DAS-198	20131791709				SEC01-T12S-R06W
AMC 424175	DAS-199	20131791710				SEC01-T12S-R06W
AMC 424176	DAS-200	20131791711				SEC01-T12S-R06W
AMC 424177	DAS-201	20131791712				SEC01-T12S-R06W
AMC 424178	DAS-202	20131791713				SEC01-T12S-R06W
AMC 424179	DAS-203	20131791714				SEC01-T12S-R06W
AMC 424180	DAS-204	20131791715				SEC01-T12S-R06W
AMC 424181	DAS-205	20131791716				SEC01-T12S-R06W
AMC 424182	DAS-206	20131791717				SEC01-T12S-R06W
AMC 424183	DAS-207	20131791718				SEC01-T12S-R06W
AMC 424184	DAS-208	20131791719				SEC01-T12S-R06W
AMC 424185	DAS-209	20131791720				SEC01-T12S-R06W
AMC 424186	DAS-210	20131791721				SEC01-T12S-R06W
AMC 424187	DAS-211	20131791722				SEC01-T12S-R06W
AMC 424188	DAS-212	20131791723				SEC01-T12S-R06W
AMC 424189	DAS-213	20131791724				SEC01-T12S-R06W
AMC 424190	DAS-214	20131791725				SEC01-T12S-R06W
AMC 424191	DAS-215	20131791726				SEC01-T12S-R06W
AMC 424192	DAS-216	20131791727				SEC01-T12S-R06W
AMC 424193	DAS-217	20131791728				SEC01-T12S-R06W
AMC 424194	DAS-218	20131791729				SEC01-T12S-R06W
AMC 424195	DAS-219	20131791730				SEC01-T12S-R06W
AMC 424196	DAS-220	20131791731				SEC01-T12S-R06W
AMC 424197	DAS-221	20131791732				SEC01-T12S-R06W
AMC 424198	DAS-222	20131791733				SEC01-T12S-R06W
AMC 424199	DAS-223	20131791734				SEC01-T12S-R06W
AMC 424200	DAS-224	20131791735				SEC01-T12S-R06W
AMC 424201	DAS-225	20131791736				SEC01-T12S-R06W
AMC 424202	DAS-226	20131791737				SEC01-T12S-R06W
AMC 424203	DAS-227	20131791738				SEC01-T12S-R06W
AMC 424204	DAS-228	20131791739				SEC01-T12S-R06W
AMC 424205	DAS-229	20131791740				SEC01-T12S-R06W
AMC 424206	DAS-230	20131791741				SEC01-T12S-R06W
AMC 424207	DAS-231	20131791742				SEC01-T12S-R06W
AMC 424208	DAS-232	20131791743				SEC01-T12S-R06W
AMC 424209	DAS-233	20131791744				SEC01-T12S-R06W
AMC 424210	DAS-234	20131791745				SEC01-T12S-R06W

Date: 5/6/2014

Page 19

RECEIVED
BLM AZ STATE OFFICE
2014 JUL 18 A 9:49
PHOENIX, ARIZONA

36/50

EXHIBIT A

County: Pima

State: AZ

BLM Serial#	Claim Name	Original Recording		Amended Recording		Location
		Recording #	Page #	Recording #	Page #	
— AMC 424211	DAS-235	20131791746				SEC01-T12S-R06W
AMC 424212	DAS-236	20131791747				SEC01-T12S-R06W
AMC 424213	DAS-237	20131791748				SEC01-T12S-R06W
AMC 424214	DAS-238	20131791749				SEC01-T12S-R06W
AMC 424215	DAS-239	20131791750				SEC11-T12S-R06W
AMC 424216	DAS-240	20131791751				SEC11-T12S-R06W
AMC 424217	DAS-241	20131791752				SEC11-T12S-R06W
AMC 424218	DAS-242	20131791753				SEC11-T12S-R06W
AMC 424219	DAS-243	20131791754				SEC11-T12S-R06W
AMC 424220	DAS-244	20131791755				SEC11-T12S-R06W
AMC 424221	DAS-245	20131791756				SEC11-T12S-R06W
AMC 424222	DAS-246	20131791757				SEC12-T12S-R06W
AMC 424223	DAS-247	20131791758				SEC12-T12S-R06W
AMC 424224	DAS-248	20131791759				SEC12-T12S-R06W
AMC 424225	DAS-249	20131791760				SEC12-T12S-R06W
AMC 424226	DAS-250	20131791761				SEC12-T12S-R06W
AMC 424227	DAS-251	20131791762				SEC12-T12S-R06W
AMC 424228	DAS-252	20131791763				SEC12-T12S-R06W
AMC 424229	DAS-253	20131791764				SEC12-T12S-R06W
AMC 424230	DAS-254	20131791765				SEC12-T12S-R06W
AMC 424231	DAS-255	20131791766				SEC12-T12S-R06W
AMC 424232	DAS-256	20131791767				SEC12-T12S-R06W
AMC 424233	DAS-257	20131791768				SEC12-T12S-R06W
AMC 424234	DAS-258	20131791769				SEC11-T12S-R06W
AMC 424235	DAS-259	20131791770				SEC11-T12S-R06W
AMC 424236	DAS-260	20131791771				SEC11-T12S-R06W
AMC 424237	DAS-261	20131791772				SEC11-T12S-R06W
AMC 424238	DAS-262	20131791773				SEC11-T12S-R06W
AMC 424239	DAS-263	20131791774				SEC11-T12S-R06W
AMC 424240	DAS-264	20131791775				SEC11-T12S-R06W
AMC 424241	DAS-265	20131791776				SEC11-T12S-R06W
AMC 424242	DAS-266	20131791777				SEC11-T12S-R06W
AMC 424243	DAS-267	20131791778				SEC11-T12S-R06W
AMC 424244	DAS-268	20131791779				SEC11-T12S-R06W
AMC 424245	DAS-269	20131791780				SEC11-T12S-R06W
AMC 424246	DAS-270	20131791781				SEC11-T12S-R06W
AMC 424247	DAS-271	20131791782				SEC11-T12S-R06W
— AMC 424248	DAS-272	20131791783				SEC12-T12S-R06W

Date: 5/6/2014

PHOENIX, ARIZONA

2014 JUL 18 A 9:49

RECEIVED
BLM AZ STATE OFFICE

28/5

EXHIBIT A

County: Pima

State: AZ

<u>BLM Serial #</u>	<u>Claim Name</u>	<u>Original Recording</u>		<u>Amended Recording</u>		<u>Location</u>
		<u>Recording #</u>	<u>Page #</u>	<u>Recording #</u>	<u>Page #</u>	
✓ AMC 424249	DAS-273	20131791784				SEC12-T12S-R06W
AMC 424250	DAS-274	20131791785				SEC12-T12S-R06W
AMC 424251	DAS-275	20131791786				SEC12-T12S-R06W
AMC 424252	DAS-276	20131791787				SEC12-T12S-R06W
AMC 424253	DAS-277	20131791788				SEC12-T12S-R06W
AMC 424254	DAS-278	20131791789				SEC12-T12S-R06W
AMC 424255	DAS-279	20131791790				SEC12-T12S-R06W
AMC 424256	DAS-280	20131791791				SEC12-T12S-R06W
AMC 424257	DAS-281	20131791792				SEC12-T12S-R06W
AMC 424258	DAS-282	20131791793				SEC12-T12S-R06W
AMC 424259	DAS-283	20131791794				SEC12-T12S-R06W
AMC 424260	DAS-284	20131791795				SEC11-T12S-R06W
AMC 424261	DAS-285	20131791796				SEC11-T12S-R06W
AMC 424262	DAS-286	20131791797				SEC11-T12S-R06W
AMC 424263	DAS-287	20131791798				SEC11-T12S-R06W
AMC 424264	DAS-288	20131791799				SEC11-T12S-R06W
AMC 424265	DAS-289	20131791800				SEC11-T12S-R06W
AMC 424266	DAS-290	20131791801				SEC11-T12S-R06W
AMC 424267	DAS-291	20131791802				SEC11-T12S-R06W
AMC 424268	DAS-292	20131791803				SEC11-T12S-R06W
AMC 424269	DAS-293	20131791804				SEC11-T12S-R06W
AMC 424270	DAS-294	20131791805				SEC11-T12S-R06W
AMC 424271	DAS-295	20131791806				SEC11-T12S-R06W
AMC 424272	DAS-296	20131791807				SEC11-T12S-R06W
AMC 424273	DAS-297	20131791808				SEC11-T12S-R06W
AMC 424274	DAS-298	20131791809				SEC12-T12S-R06W
AMC 424275	DAS-299	20131791810				SEC12-T12S-R06W
AMC 424276	DAS-300	20131791811				SEC12-T12S-R06W
AMC 424277	DAS-301	20131791812				SEC12-T12S-R06W
AMC 424278	DAS-302	20131791813				SEC12-T12S-R06W
AMC 424279	DAS-303	20131791814				SEC12-T12S-R06W
AMC 424280	DAS-304	20131791815				SEC11-T12S-R06W
AMC 424281	DAS-305	20131791816				SEC11-T12S-R06W
AMC 424282	DAS-306	20131791817				SEC11-T12S-R06W
AMC 424283	DAS-307	20131791818				SEC11-T12S-R06W
AMC 424284	DAS-308	20131791819				SEC11-T12S-R06W
AMC 424285	DAS-309	20131791820				SEC11-T12S-R06W
— AMC 424286	DAS-310	20131791821				SEC11-T12S-R06W

Date: 5/6/2014

RECEIVED
BLM AZ STATE OFFICE
2014 JUL 18 A 9:49
PHOENIX, ARIZONA

30/45

EXHIBIT A

County: Pima

State: AZ

Original Recording

Amended Recording

<u>BLM Serial #</u>	<u>Claim Name</u>	<u>Recording #</u>	<u>Page #</u>	<u>Recording #</u>	<u>Page #</u>	<u>Location</u>
AMC 424287	DAS-311	20131791822				SEC11-T12S-R06W
AMC 424288	DAS-312	20131791823				SEC11-T12S-R06W
AMC 424289	DAS-313	20131791824				SEC11-T12S-R06W
AMC 424290	DAS-314	20131791825				SEC11-T12S-R06W
AMC 424291	DAS-315	20131791826				SEC11-T12S-R06W
AMC 424292	DAS-316	20131791827				SEC11-T12S-R06W
AMC 424293	DAS-317	20131791828				SEC11-T12S-R06W
AMC 424294	DAS-318	20131791829				SEC11-T12S-R06W
AMC 425603	Darby 1111	20133500726				SEC29-T12S-R05W
AMC 425604	Darby 1112	20133500727				SEC29-T12S-R05W
AMC 425605	Darby 1113	20133500728				SEC29-T12S-R05W
AMC 425606	Darby 1114	20133500729				SEC29-T12S-R05W
AMC 425607	Darby 1115	20133500730				SEC29-T12S-R05W
AMC 425608	Darby 1116	20133500731				SEC29-T12S-R05W
AMC 425609	Darby 1117	20133500732				SEC29-T12S-R05W
AMC 425610	Darby 1118	20133500733				SEC29-T12S-R05W
AMC 425611	Darby 1119	20133500734				SEC29-T12S-R05W
AMC 425612	Darby 1120	20133500735				SEC29-T12S-R05W
AMC 425613	Darby 1121	20133500736				SEC29-T12S-R05W
AMC 425614	Darby 1122	20133500737				SEC29-T12S-R05W
AMC 425615	Darby 1123	20133500738				SEC29-T12S-R05W
AMC 425616	Darby 1124	20133500739				SEC29-T12S-R05W
AMC 425617	Darby 1125	20133500740				SEC29-T12S-R05W
AMC 425618	Darby 1137	20133500741				SEC29-T12S-R05W
AMC 425619	Darby 1138	20133500742				SEC29-T12S-R05W
AMC 425620	Darby 1139	20133500743				SEC29-T12S-R05W
AMC 425621	Darby 1140	20133500744				SEC29-T12S-R05W
AMC 425622	Darby 1141	20133500745				SEC29-T12S-R05W
AMC 425623	Darby 1142	20133500746				SEC29-T12S-R05W
AMC 425624	Darby 1143	20133500747				SEC29-T12S-R05W
AMC 425625	Darby 1144	20133500748				SEC29-T12S-R05W
AMC 425626	Darby 1145	20133500749				SEC29-T12S-R05W
AMC 425627	Darby 1146	20133500750				SEC29-T12S-R05W
AMC 425628	Darby 1147	20133500751				SEC29-T12S-R05W
AMC 425629	Darby 1148	20133500752				SEC29-T12S-R05W
AMC 425630	Darby 1149	20133500753				SEC29-T12S-R05W
AMC 425631	Darby 1150	20133500754				SEC29-T12S-R05W
AMC 425632	Darby 1151	20133500755				SEC29-T12S-R05W

Date: 5/6/2014

Page 22

RECEIVED
BLM AZ STATE OFFICE
2014 JUL 18 A 9:49
PHOENIX, ARIZONA

38/50

EXHIBIT A

County: Pima

State: AZ

<u>BLM Serial #</u>	<u>Claim Name</u>	<u>Original Recording</u>		<u>Amended Recording</u>		<u>Location</u>
		<u>Recording #</u>	<u>Page #</u>	<u>Recording #</u>	<u>Page #</u>	
AMC 425633	Darby 1163	20133500756				SEC29-T12S-R05W
AMC 425634	Darby 1164	20133500757				SEC29-T12S-R05W
AMC 425635	Darby 1165	20133500758				SEC29-T12S-R05W
AMC 425636	Darby 1166	20133500759				SEC29-T12S-R05W
AMC 425637	Darby 1167	20133500760				SEC29-T12S-R05W
AMC 425638	Darby 1168	20133500761				SEC29-T12S-R05W
AMC 425639	Darby 1169	20133500762				SEC29-T12S-R05W
AMC 425640	Darby 1170	20133500763				SEC29-T12S-R05W
AMC 425641	Darby 1171	20133500764				SEC29-T12S-R05W
AMC 425642	Darby 1172	20133500765				SEC29-T12S-R05W
AMC 425643	Darby 1173	20133500766				SEC29-T12S-R05W
AMC 425644	Darby 1174	20133500767				SEC29-T12S-R05W
AMC 425645	Darby 1175	20133500768				SEC29-T12S-R05W
AMC 425646	Darby 1176	20133500769				SEC29-T12S-R05W
AMC 425647	Darby 1177	20133500770				SEC29-T12S-R05W
AMC 425648	Darby 1189	20133500771				SEC29-T12S-R05W
AMC 425649	Darby 1190	20133500772				SEC29-T12S-R05W
AMC 425650	Darby 1191	20133500773				SEC29-T12S-R05W
AMC 425651	Darby 1192	20133500774				SEC29-T12S-R05W
AMC 425652	Darby 1193	20133500775				SEC29-T12S-R05W
AMC 425653	Darby 1194	20133500776				SEC29-T12S-R05W
AMC 425654	Darby 1195	20133500777				SEC29-T12S-R05W
AMC 425655	Darby 1196	20133500778				SEC29-T12S-R05W
AMC 425656	Darby 1197	20133500779				SEC29-T12S-R05W
AMC 425657	Darby 1198	20133500780				SEC29-T12S-R05W
AMC 425658	Darby 1199	20133500781				SEC29-T12S-R05W
AMC 425659	Darby 1200	20133500782				SEC29-T12S-R05W
AMC 425660	Darby 1201	20133500783				SEC29-T12S-R05W
AMC 425661	Darby 1202	20133500784				SEC29-T12S-R05W
AMC 425662	Darby 1203	20133500785				SEC29-T12S-R05W
AMC 425663	Darby 1215	20133500786				SEC20-T12S-R05W
AMC 425664	Darby 1216	20133500787				SEC20-T12S-R05W
AMC 425665	Darby 1217	20133500788				SEC20-T12S-R05W
AMC 425666	Darby 1218	20133500789				SEC20-T12S-R05W
AMC 425667	Darby 1219	20133500790				SEC20-T12S-R05W
AMC 425668	Darby 1220	20133500791				SEC20-T12S-R05W
AMC 425669	Darby 1221	20133500792				SEC20-T12S-R05W
AMC 425670	Darby 1222	20133500793				SEC20-T12S-R05W

Date: 5/6/2014

Page 23

RECEIVED
PIMA AZ STATE OFFICE
2014 JUL 18 A 9:49
PHOENIX, ARIZONA

35/52

EXHIBIT A

County: Pima

State: AZ

BLM Serial #	Claim Name	Original Recording		Amended Recording		Location
		Recording #	Page #	Recording #	Page #	
AMC 425671	Darby 1223	20133500794				SEC20-T12S-R05W
AMC 425672	Darby 1224	20133500795				SEC20-T12S-R05W
AMC 425673	Darby 1225	20133500796				SEC20-T12S-R05W
AMC 425674	Darby 1226	20133500797				SEC20-T12S-R05W
AMC 425675	Darby 1227	20133500798				SEC20-T12S-R05W
AMC 425676	Darby 1228	20133500799				SEC20-T12S-R05W
AMC 425677	Darby 1229	20133500800				SEC20-T12S-R05W
AMC 425678	Darby 1100	20133500612				SEC30-T12S-R05W
AMC 425679	Darby 1101	20133500611				SEC30-T12S-R05W
AMC 425680	Darby 1102	20133500613				SEC30-T12S-R05W
AMC 425681	Darby 1103	20133500614				SEC30-T12S-R05W
AMC 425682	Darby 1104	20133500615				SEC30-T12S-R05W
AMC 425683	Darby 1105	20133500616				SEC30-T12S-R05W
AMC 425684	Darby 1106	20133500617				SEC30-T12S-R05W
AMC 425685	Darby 1107	20133500618				SEC30-T12S-R05W
AMC 425686	Darby 1108	20133500619				SEC30-T12S-R05W
AMC 425687	Darby 1109	20133500620				SEC30-T12S-R05W
AMC 425688	Darby 1110	20133500621				SEC30-T12S-R05W
AMC 425689	Darby 1126	20133500622				SEC30-T12S-R05W
AMC 425690	Darby 1127	20133500623				SEC30-T12S-R05W
AMC 425691	Darby 1128	20133500624				SEC30-T12S-R05W
AMC 425692	Darby 1129	20133500625				SEC30-T12S-R05W
AMC 425693	Darby 1130	20133500626				SEC30-T12S-R05W
AMC 425694	Darby 1131	20133500627				SEC30-T12S-R05W
AMC 425695	Darby 1132	20133500628				SEC30-T12S-R05W
AMC 425696	Darby 1133	20133500629				SEC30-T12S-R05W
AMC 425697	Darby 1134	20133500630				SEC30-T12S-R05W
AMC 425698	Darby 1135	20133500631				SEC30-T12S-R05W
AMC 425699	Darby 1136	20133500632				SEC30-T12S-R05W
AMC 425700	Darby 1152	20133500633				SEC30-T12S-R05W
AMC 425701	Darby 1153	20133500634				SEC30-T12S-R05W
AMC 425702	Darby 1154	20133500635				SEC30-T12S-R05W
AMC 425703	Darby 1155	20133500636				SEC30-T12S-R05W
AMC 425704	Darby 1156	20133500637				SEC30-T12S-R05W
AMC 425705	Darby 1157	20133500638				SEC30-T12S-R05W
AMC 425706	Darby 1158	20133500639				SEC30-T12S-R05W
AMC 425707	Darby 1159	20133500640				SEC30-T12S-R05W
AMC 425708	Darby 1160	20133500641				SEC30-T12S-R05W

Date: 5/6/2014

Page 24

RECEIVED
 BLM AZ STATE OFFICE
 2014 JUL 18 A 9:49
 PHOENIX, ARIZONA

35/57

EXHIBIT A

County: Pima

State: AZ

BLM Serial #	Claim Name	Original Recording		Amended Recording		Location
		Recording #	Page #	Recording #	Page #	
AMC 425709	Darby 1161	20133500642				SEC30-T12S-R05W
AMC 425710	Darby 1162	20133500643				SEC30-T12S-R05W
AMC 425711	Darby 1178	20133500644				SEC30-T12S-R05W
AMC 425712	Darby 1179	20133500645				SEC30-T12S-R05W
AMC 425713	Darby 1180	20133500646				SEC30-T12S-R05W
AMC 425714	Darby 1181	20133500647				SEC30-T12S-R05W
AMC 425715	Darby 1182	20133500648				SEC30-T12S-R05W
AMC 425716	Darby 1183	20133500649				SEC30-T12S-R05W
AMC 425717	Darby 1184	20133500650				SEC30-T12S-R05W
AMC 425718	Darby 1185	20133500651				SEC30-T12S-R05W
AMC 425719	Darby 1186	20133500652				SEC30-T12S-R05W
AMC 425720	Darby 1187	20133500653				SEC30-T12S-R05W
AMC 425721	Darby 1188	20133500654				SEC30-T12S-R05W
AMC 425722	Darby 1204	20133500655				SEC19-T12S-R05W
AMC 425723	Darby 1205	20133500656				SEC19-T12S-R05W
AMC 425724	Darby 1206	20133500657				SEC19-T12S-R05W
AMC 425725	Darby 1207	20133500658				SEC19-T12S-R05W
AMC 425726	Darby 1208	20133500659				SEC19-T12S-R05W
AMC 425727	Darby 1209	20133500660				SEC19-T12S-R05W
AMC 425728	Darby 1210	20133500661				SEC19-T12S-R05W
AMC 425729	Darby 1211	20133500662				SEC19-T12S-R05W
AMC 425730	Darby 1212	20133500663				SEC19-T12S-R05W
AMC 425731	Darby 1213	20133500664				SEC19-T12S-R05W
AMC 425732	Darby 1214	20133500665				SEC19-T12S-R05W
AMC 425733	Darby 1230	20133500666				SEC19-T12S-R05W
AMC 425734	Darby 1231	20133500667				SEC19-T12S-R05W
AMC 425735	Darby 1232	20133500668				SEC19-T12S-R05W
AMC 425736	Darby 1233	20133500669				SEC19-T12S-R05W
AMC 425737	Darby 1234	20133500670				SEC19-T12S-R05W
AMC 425738	Darby 1235	20133500671				SEC19-T12S-R05W
AMC 425739	Darby 1236	20133500672				SEC19-T12S-R05W
AMC 425740	Darby 1237	20133500673				SEC19-T12S-R05W
AMC 425741	Darby 1238	20133500674				SEC19-T12S-R05W
AMC 425742	Darby 1239	20133500675				SEC19-T12S-R05W
AMC 425743	Darby 1240	20133500676				SEC19-T12S-R05W
AMC 425744	Darby 1256	20133500677				SEC19-T12S-R05W
AMC 425745	Darby 1257	20133500678				SEC19-T12S-R05W
AMC 425746	Darby 1258	20133500679				SEC19-T12S-R05W

Date: 5/6/2014

RECEIVED
PIMA AZ STATE OFFICE
2014 JUL 18 A 9:49
PHOENIX, ARIZONA

Page 25

Handwritten initials/signature

EXHIBIT A

County: Pima

State: AZ

BLM Serial #	Claim Name	Original Recording		Amended Recording		Location
		Recording #	Page #	Recording #	Page #	
AMC 425747	Darby 1259	20133500680				SEC19-T12S-R05W
AMC 425748	Darby 1260	20133500681				SEC19-T12S-R05W
AMC 425749	Darby 1261	20133500682				SEC19-T12S-R05W
AMC 425750	Darby 1262	20133500683				SEC19-T12S-R05W
AMC 425751	Darby 1263	20133500684				SEC19-T12S-R05W
AMC 425752	Darby 1264	20133500685				SEC19-T12S-R05W
AMC 425753	Darby 1265	20133500686				SEC19-T12S-R05W
AMC 425754	Darby 1266	20133500687				SEC19-T12S-R05W
AMC 425755	Darby 1282	20133500688				SEC19-T12S-R05W
AMC 425756	Darby 1283	20133500689				SEC19-T12S-R05W
AMC 425757	Darby 1284	20133500690				SEC19-T12S-R05W
AMC 425758	Darby 1285	20133500691				SEC19-T12S-R05W
AMC 425759	Darby 1286	20133500692				SEC19-T12S-R05W
AMC 425760	Darby 1287	20133500693				SEC19-T12S-R05W
AMC 425761	Darby 1288	20133500694				SEC19-T12S-R05W
AMC 425762	Darby 1289	20133500695				SEC19-T12S-R05W
AMC 425763	Darby 1290	20133500696				SEC19-T12S-R05W
AMC 425764	Darby 1291	20133500697				SEC19-T12S-R05W
AMC 425765	Darby 1292	20133500698				SEC19-T12S-R05W
AMC 425766	Darby 1308	20133500699				SEC19-T12S-R05W
AMC 425767	Darby 1309	20133500700				SEC19-T12S-R05W
AMC 425768	Darby 1310	20133500701				SEC19-T12S-R05W
AMC 425769	Darby 1311	20133500702				SEC19-T12S-R05W
AMC 425770	Darby 1312	20133500703				SEC19-T12S-R05W
AMC 425771	Darby 1313	20133500704				SEC19-T12S-R05W
AMC 425772	Darby 1314	20133500705				SEC19-T12S-R05W
AMC 425773	Darby 1315	20133500706				SEC19-T12S-R05W
AMC 425774	Darby 1316	20133500707				SEC19-T12S-R05W
AMC 425775	Darby 1317	20133500708				SEC19-T12S-R05W
AMC 425776	Darby 1318	20133500709				SEC19-T12S-R05W
AMC 425777	Darby 1334	20133500710				SEC19-T12S-R05W
AMC 425778	Darby 1335	20133500711				SEC19-T12S-R05W
AMC 425779	Darby 1336	20133500712				SEC19-T12S-R05W
AMC 425780	Darby 1337	20133500713				SEC19-T12S-R05W
AMC 425781	Darby 1338	20133500714				SEC19-T12S-R05W
AMC 425782	Darby 1339	20133500716				SEC19-T12S-R05W
AMC 425783	Darby 1340	20133500715				SEC19-T12S-R05W
AMC 425784	Darby 1341	20133500717				SEC19-T12S-R05W

Date: 5/6/2014

RECEIVED
 BLM AZ STATE OFFICE
 2014 JUL 18 A 9:49
 PHOENIX, ARIZONA

35/5

EXHIBIT A

County: Pima

State: AZ

BLM Serial #	Claim Name	Original Recording		Amended Recording		Location
		Recording #	Page #	Recording #	Page #	
AMC 425785	Darby 1357	20133500718				SEC19-T12S-R05W
AMC 425786	Darby 1358	20133500719				SEC19-T12S-R05W
AMC 425787	Darby 1359	20133500720				SEC19-T12S-R05W
AMC 425788	Darby 1360	20133500721				SEC19-T12S-R05W
AMC 425789	Darby 1361	20133500722				SEC19-T12S-R05W
AMC 425790	Darby 1362	20133500723				SEC19-T12S-R05W
AMC 425791	Darby 1363	20133500724				SEC19-T12S-R05W
AMC 425792	Darby 1364	20133500725				SEC19-T12S-R05W
AMC 425793	Darby 1241	20133500801				SEC20-T12S-R05W
AMC 425794	Darby 1242	20133500802				SEC20-T12S-R05W
AMC 425795	Darby 1243	20133500803				SEC20-T12S-R05W
AMC 425796	Darby 1244	20133500804				SEC20-T12S-R05W
AMC 425797	Darby 1245	20133500805				SEC20-T12S-R05W
AMC 425798	Darby 1246	20133500806				SEC20-T12S-R05W
AMC 425799	Darby 1247	20133500807				SEC20-T12S-R05W
AMC 425800	Darby 1248	20133500808				SEC20-T12S-R05W
AMC 425801	Darby 1249	20133500809				SEC20-T12S-R05W
AMC 425802	Darby 1250	20133500810				SEC20-T12S-R05W
AMC 425803	Darby 1251	20133500811				SEC20-T12S-R05W
AMC 425804	Darby 1252	20133500812				SEC20-T12S-R05W
AMC 425805	Darby 1253	20133500813				SEC20-T12S-R05W
AMC 425806	Darby 1254	20133500814				SEC20-T12S-R05W
AMC 425807	Darby 1255	20133500815				SEC20-T12S-R05W
AMC 425808	Darby 1267	20133500816				SEC20-T12S-R05W
AMC 425809	Darby 1268	20133500817				SEC20-T12S-R05W
AMC 425810	Darby 1269	20133500818				SEC20-T12S-R05W
AMC 425811	Darby 1270	20133500819				SEC20-T12S-R05W
AMC 425812	Darby 1271	20133500820				SEC20-T12S-R05W
AMC 425813	Darby 1272	20133500821				SEC20-T12S-R05W
AMC 425814	Darby 1273	20133500822				SEC20-T12S-R05W
AMC 425815	Darby 1274	20133500823				SEC20-T12S-R05W
AMC 425816	Darby 1275	20133500824				SEC20-T12S-R05W
AMC 425817	Darby 1276	20133500825				SEC20-T12S-R05W
AMC 425818	Darby 1277	20133500826				SEC20-T12S-R05W
AMC 425819	Darby 1278	20133500827				SEC20-T12S-R05W
AMC 425820	Darby 1279	20133500828				SEC20-T12S-R05W
AMC 425821	Darby 1280	20133500829				SEC20-T12S-R05W
AMC 425822	Darby 1281	20133500830				SEC20-T12S-R05W

Date: 5/6/2014

2014 JUL 18 A 9:46

Page 27

RECEIVED
BLM AZ STATE OFFICE

PHOENIX, ARIZONA

28/4

EXHIBIT A

County: Pima

State: AZ

BLM Serial #	Claim Name	Original Recording		Amended Recording		Location
		Recording #	Page #	Recording #	Page #	
— AMC 425823	Darby 1293	20133500831				SEC20-T12S-R05W
AMC 425824	Darby 1294	20133500832				SEC20-T12S-R05W
AMC 425825	Darby 1295	20133500833				SEC20-T12S-R05W
AMC 425826	Darby 1296	20133500834				SEC20-T12S-R05W
AMC 425827	Darby 1297	20133500835				SEC20-T12S-R05W
AMC 425828	Darby 1298	20133500836				SEC20-T12S-R05W
AMC 425829	Darby 1299	20133500837				SEC20-T12S-R05W
AMC 425830	Darby 1300	20133500838				SEC20-T12S-R05W
AMC 425831	Darby 1301	20133500839				SEC20-T12S-R05W
AMC 425832	Darby 1302	20133500840				SEC20-T12S-R05W
AMC 425833	Darby 1303	20133500841				SEC20-T12S-R05W
AMC 425834	Darby 1304	20133500842				SEC20-T12S-R05W
AMC 425835	Darby 1305	20133500843				SEC20-T12S-R05W
AMC 425836	Darby 1306	20133500844				SEC20-T12S-R05W
AMC 425837	Darby 1307	20133500845				SEC20-T12S-R05W
AMC 425838	Darby 1319	20133500846				SEC20-T12S-R05W
AMC 425839	Darby 1320	20133500847				SEC20-T12S-R05W
AMC 425840	Darby 1321	20133500848				SEC20-T12S-R05W
AMC 425841	Darby 1322	20133500849				SEC20-T12S-R05W
AMC 425842	Darby 1323	20133500850				SEC20-T12S-R05W
AMC 425843	Darby 1324	20133500851				SEC20-T12S-R05W
AMC 425844	Darby 1325	20133500852				SEC20-T12S-R05W
AMC 425845	Darby 1326	20133500853				SEC20-T12S-R05W
AMC 425846	Darby 1327	20133500854				SEC20-T12S-R05W
AMC 425847	Darby 1328	20133500855				SEC20-T12S-R05W
AMC 425848	Darby 1329	20133500856				SEC20-T12S-R05W
AMC 425849	Darby 1330	20133500857				SEC20-T12S-R05W
AMC 425850	Darby 1331	20133500858				SEC20-T12S-R05W
AMC 425851	Darby 1332	20133500859				SEC20-T12S-R05W
AMC 425852	Darby 1333	20133500860				SEC20-T12S-R05W
AMC 425853	Darby 1342	20133500861				SEC20-T12S-R05W
AMC 425854	Darby 1343	20133500862				SEC20-T12S-R05W
AMC 425855	Darby 1344	20133500863				SEC20-T12S-R05W
AMC 425856	Darby 1345	20133500864				SEC20-T12S-R05W
AMC 425857	Darby 1346	20133500865				SEC20-T12S-R05W
AMC 425858	Darby 1347	20133500866				SEC20-T12S-R05W
AMC 425859	Darby 1348	20133500867				SEC20-T12S-R05W
— AMC 425860	Darby 1349	20133500868				SEC20-T12S-R05W

Date: 5/6/2014

RECEIVED
PIMA STATE OFFICE
2014 JUL 18 9:49
ARIZONA, PHOENIX

25/50

EXHIBIT A

County: Pima

State: AZ

<u>BLM Serial #</u>	<u>Claim Name</u>	<u>Original Recording</u>		<u>Amended Recording</u>		<u>Location</u>
		<u>Recording #</u>	<u>Page #</u>	<u>Recording #</u>	<u>Page #</u>	
AMC 425861	Darby 1350	20133500869				SEC20-T12S-R05W
AMC 425862	Darby 1351	20133500870				SEC20-T12S-R05W
AMC 425863	Darby 1352	20133500871				SEC20-T12S-R05W
AMC 425864	Darby 1353	20133500872				SEC20-T12S-R05W
AMC 425865	Darby 1354	20133500873				SEC20-T12S-R05W
AMC 425866	Darby 1355	20133500874				SEC20-T12S-R05W
AMC 425867	Darby 1356	20133500875				SEC20-T12S-R05W
AMC 425868	Darby 1365	20133500876				SEC20-T12S-R05W
AMC 425869	Darby 1366	20133500877				SEC20-T12S-R05W
AMC 425870	Darby 1367	20133500878				SEC20-T12S-R05W
AMC 425871	Darby 1368	20133500879				SEC20-T12S-R05W
AMC 425872	Darby 1369	20133500880				SEC20-T12S-R05W
AMC 425873	Darby 1370	20133500881				SEC20-T12S-R05W
AMC 425874	Darby 1371	20133500882				SEC20-T12S-R05W
AMC 425875	Darby 1372	20133500883				SEC20-T12S-R05W
AMC 425876	Darby 1373	20133500884				SEC20-T12S-R05W
AMC 425877	Darby 1374	20133500885				SEC20-T12S-R05W
AMC 425878	Darby 1375	20133500886				SEC20-T12S-R05W
AMC 425879	Darby 1376	20133500887				SEC20-T12S-R05W
AMC 425880	Darby 1377	20133500888				SEC20-T12S-R05W
AMC 425881	Darby 1378	20133500889				SEC20-T12S-R05W
AMC 425882	Darby 1379	20133500890				SEC20-T12S-R05W
AMC 425883	Darby 1380	20133500891				SEC20-T12S-R05W
AMC 425884	Darby 1381	20133500892				SEC20-T12S-R05W
AMC 425885	Darby 1382	20133500893				SEC20-T12S-R05W
AMC 425886	Darby 1383	20133500894				SEC20-T12S-R05W
AMC 425887	Darby 1384	20133500895				SEC20-T12S-R05W
AMC 425888	Darby 1385	20133500896				SEC20-T12S-R05W
AMC 425889	Darby 1386	20133500897				SEC20-T12S-R05W
AMC 425890	Darby 1387	20133500898				SEC20-T12S-R05W
AMC 425891	Darby 1388	20133500899				SEC20-T12S-R05W
AMC 425892	Darby 1389	20133500900				SEC20-T12S-R05W
AMC 425893	Darby 1390	20133500901				SEC20-T12S-R05W
AMC 425894	Darby 1391	20133500902				SEC20-T12S-R05W
AMC 425895	Darby 1392	20133500903				SEC20-T12S-R05W
AMC 425896	Darby 1393	20133500904				SEC20-T12S-R05W
AMC 425897	Darby 1394	20133500905				SEC20-T12S-R05W
AMC 425898	Darby 1395	20133500906				SEC20-T12S-R05W

Date: 5/6/2014

RECEIVED
 PIMA AZ STATE OFFICE
 2014 JUL 18 A 9:46
 PHOENIX, ARIZONA

154

EXHIBIT A

County: Pima

State: AZ

BLM Serial #	Claim Name	Original Recording		Amended Recording		Location
		Recording #	Page #	Recording #	Page #	
— AMC 425899	Darby 1396	20133500907				SEC20-T12S-R05W
AMC 425900	Darby 1397	20133500908				SEC20-T12S-R05W
AMC 425901	Darby 1398	20133500909				SEC20-T12S-R05W
AMC 425902	Darby 1399	20133500910				SEC20-T12S-R05W
AMC 425903	Darby 1400	20133500911				SEC20-T12S-R05W
AMC 425904	Darby 1401	20133500912				SEC20-T12S-R05W
AMC 425905	Darby 1402	20133500913				SEC20-T12S-R05W
AMC 425906	Darby 1403	20133500914				SEC20-T12S-R05W
AMC 425907	Darby 1404	20133500915				SEC20-T12S-R05W
AMC 425908	Darby 1405	20133500916				SEC20-T12S-R05W
AMC 425909	Darby 1406	20133500917				SEC20-T12S-R05W
AMC 425910	Darby 1407	20133500918				SEC20-T12S-R05W
AMC 425911	Darby 1408	20133500919				SEC20-T12S-R05W
AMC 425912	Darby 1409	20133500920				SEC20-T12S-R05W
AMC 425913	Darby 1410	20133500921				SEC20-T12S-R05W
AMC 425914	Darby 1411	20133500922				SEC20-T12S-R05W
AMC 425915	Darby 1412	20133500923				SEC20-T12S-R05W
AMC 425916	Darby 1413	20133500924				SEC20-T12S-R05W
AMC 425917	Darby 1414	20133500925				SEC20-T12S-R05W
— AMC 425918	Darby 1415	20133500926				SEC20-T12S-R05W
No. Of Claims	1122					

sc

PHOENIX, ARIZONA

2014 JUL 18 A 9:46

RECEIVED
BLM AZ STATE OFFICE

Date: 5/6/2014

Page 30

sc

United States Department of the Interior
Bureau of Land Management
 LANDS/RECREATION & PLANNING
 ONE N CENTRAL AVE
 PHOENIX, AZ 85004 -2203
 Phone: 602-417-9200

Receipt

No: 3079971

Transaction #: 3171213	
Date of Transaction: 07/18/2014	
CUSTOMER:	
FREEPORT MINERALS CORPORATION 333 N CENTRAL AVE 24TH FL PHOENIX, AZ 85004 US	

LINE #	QTY	DESCRIPTION	REMARKS	UNIT PRICE	TOTAL
1	1.00	LOCATABLE MINERALS / MINING CLAIMS- NOT NEW-UNADJUD, ONE AUTH NO. ONLY / MINING CLAIM MONEY RECEIVED CASES: AMC41648/\$173910.00	MAINT (1122) 2015	- n/a -	173910.00
TOTAL:					\$173,910.00

PAYMENT INFORMATION					
1	AMOUNT:	173910.00	POSTMARKED:	N/A	
	TYPE:	CHECK	RECEIVED:	07/18/2014	
	CHECK NO:	0000820727			
	NAME:	FREEPORT MCMORAN COPPER & GOLD 333 N CENTRAL AVE 24TH FL PHOENIX AZ 85004 US			

REMARKS

This receipt was generated by the automated BLM Collections and Billing System and is a paper representation of a portion of the official electronic record contained therein.

NOTICE!!

These documents have been scanned!

Do not place un-scanned documents beneath this notice!

Do not remove this notice from this file!

GPO Jacket No. 560-102
Print Order 61540
Rise Business Services, LLC
Job=AZ15 5/13/2019



Box Number= AZ15038



Claim Begin-End: AMC423777-AMC424294

6 Location Notices-Amendments and Supporting Documents



AZ15038-3

AMC423774-AMC424570

MINING CLAIM STATUS REPORT

V-02
424036-424294

INTEREST
SEP 05 2013
SEP 06 2013
PB

COPY

ITP Checked by SEP 03 2013 PB
GEO Checked by SEP 03 2013 PB

LEAD SERIAL NUMBER AMC 423777 thru AMC 424294

OF CLAIMS & TYPE

_____ LODGE
_____ PLACER
_____ ASSOCIATION PLACER
518 MILL SITE
_____ TUNNEL SITE

CHARGES

Location Fee @ \$34 = \$ 17,612
Processing Fee @ \$15 = \$ 770
Maintenance Fee @ \$140 = \$ 72500.
Overage (+) \$ _____
Shortage (-) \$ _____
2014 Maint. Other Fees \$ 72500.
TOTAL \$ 170422

TOTAL CLAIM ACREAGE? _____

OF LOCATORS? _____

DOCUMENTS RECEIVED VIA -

Over-the-Counter (X) Mail ()

TIMELY FILED?

Yes (X) No ()

LEGAL DESCRIPTION -

T 125 R 06W SEC 001, 002, 011, 012, 014
T 125 R 05W SEC 006, 005, 008, 017, 009, 016
T _____ R _____ SEC _____
T _____ R _____ SEC _____

BLM (X) FOREST SERVICE () _____ SUBJ TO PL 359: Yes () No ()

WILDERNESS AREA: No () Yes () _____

SPLIT ESTATE - N/A () SX () PX () SRHA () OTHER () _____

Proper Notice Filed if Located on SHRA Lands? N/A () Yes () No ()

RECONVEYED MINERALS ON BLM LANDS REQUIRE OPENING ORDERS FROM 1944 TO 1993 -

Open to Entry on: _____ N/A ()

COMMENTS/STATUS - VOID () PARTIALLY VOID () PVT MINERALS () WITHDRAWN LANDS ()

OTHER () Das 92, 113, 114, 135, 136, 157, 158, 179, & 180 take no interest in private or state land. Also 246-251 take no interest in pvt. land

Claimant acknowledges that portions of the following claims(s) site(s) may be void or voidable.

Printed Name of Claimant _____ Signature of Claimant _____

***** FINAL ADJUDICATION *****


DATE 12/26/2013 INITIALS TJS

423777

Return to:
Freeport-McMoRan Corp.
333 N Central Ave
Phoenix, AZ 85004

**LOCATION NOTICE FOR MILL SITE CLAIM
STATE OF ARIZONA, COUNTY OF PIMA**

NOTICE IS HEREBY GIVEN that the **DAS-060** mill site claim has been located by:
Freeport-McMoRan Corp.,
whose current mailing address is: 333 N Central Ave
Phoenix, AZ 85004.



This mill site claim consists of approximately 5 acres.
The general course of this claim is **North to South** and it is situated in the Ajo Mining District, Pima County, Arizona. This claim is **600** feet in length and **363** feet in width. This claim is marked by five monuments, constructed of 2" x 2" wood posts extending 4' above the ground, one at each corner and one at the location monument for the claim.

The location monument on which the notice is posted is situated within:
Section 8, Township 12 South, Range 5 West, Gila and Salt River Meridian, Pima County, Arizona and this claim encompasses portions of the following quarter section(s), section(s), Township(s) and Range(s): **Northwest 1/4, Section 8, T12S-R5W, G&SRM, Pima County, Arizona.**

The location monument is set inside the **Northeast** corner of the claim, approximately 4' **West** of the **East** line of the claim and 4' **South** of the **North** line of the claim.

The locality of this claim with reference to some natural object or permanent monument and additional information (if any) concerning its locality is as follows:

The Northwest corner of this claim is 6789' East and 6760' South of the Northwest corner of Section 6 T12S-R5W.

The undersigned claims the ground as described above and set forth on the attached 1" = 1000' outline map. This claim is not intended to encroach on any private property or land that is not open for location.

Located, dated and posted on the ground this 7th day of May, 2013.

Freeport-McMoRan Corp. (Owner)

By: 
GEOMETRIX, LLC (Agent)

AMC 424035

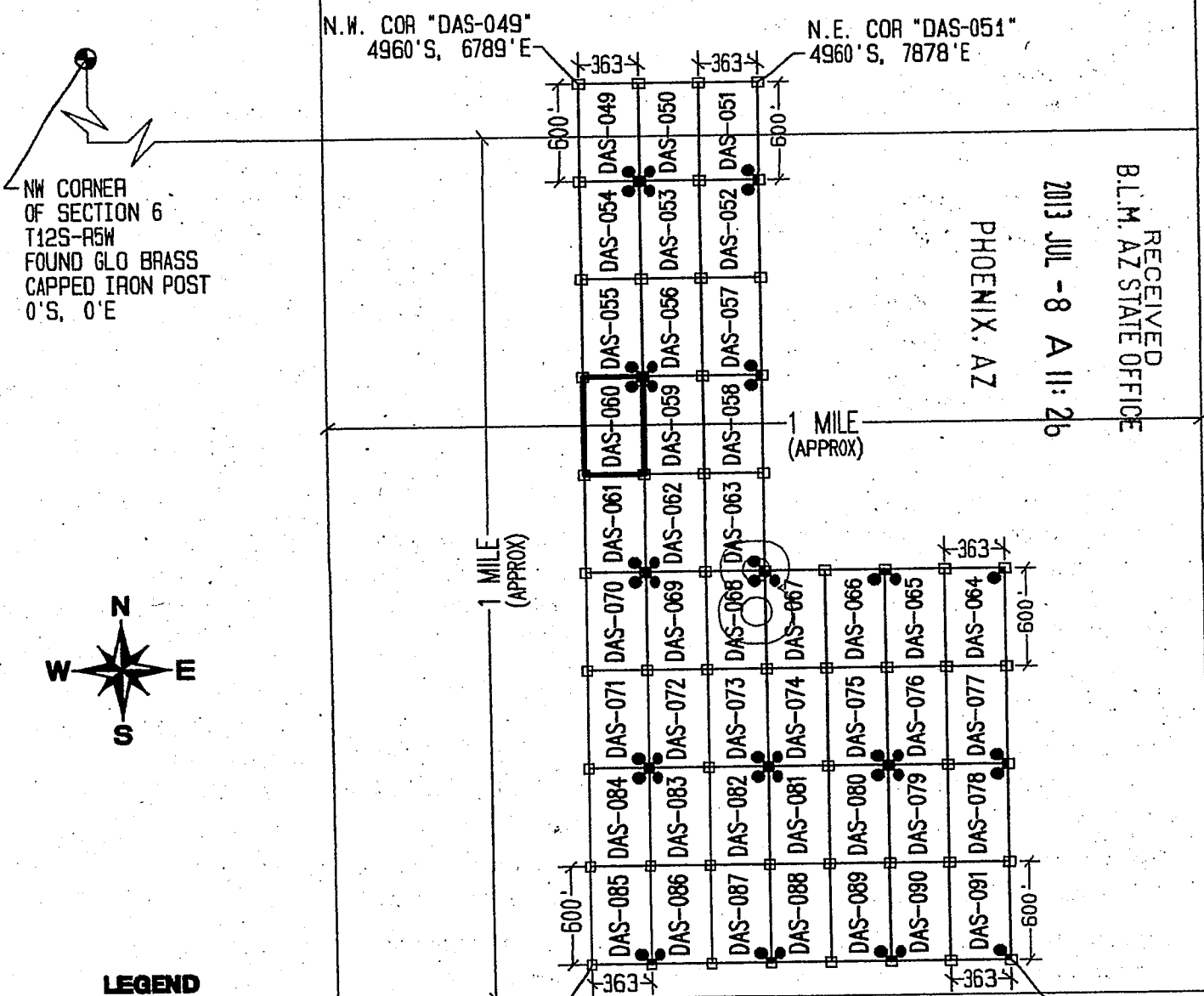
"DAS-060" CLAIM

LOCATION OF THE DAS-001 THROUGH DAS-318 MILL SITE CLAIMS

SCALE 1" = 1000'



ALL CLAIMS ARE 600' IN LENGTH & 363' IN WIDTH
SITUATED IN SECTIONS 1, 2, 11 & 12 T12S-R6W, SECTIONS 5, 8, 9, 16 & 17 T12S-R5W
PIMA COUNTY, ARIZONA



RECEIVED
B.L.M. AZ STATE OFFICE
PHOENIX, AZ
2013 JUL - 8 A 11: 26

NW CORNER
OF SECTION 6
T12S-R5W
FOUND GLO BRASS
CAPPED IRON POST
0'S, 0'E



LEGEND

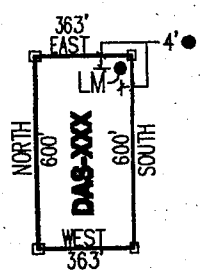
- INDICATES CORNER OF MILL SITE CLAIM. SET 2"x2"x5' WOODEN POST (TYPICAL)
- INDICATES LOCATION MONUMENT SET 4' X 4' FROM CORNER OF MILL SITE CLAIM

LOCATORS:

FREEMPORT-MCMORAN CORP.
333 N. CENTRAL AVE.
PHOENIX, AZ 85004



TYPICAL CLAIM DETAIL



NOT TO SCALE

LOCATED DURING THE MONTH
OF MAY, 2013

CLAIM STAKING PERFORMED BY:




AS AGENTS FOR FREEMPORT-MCMORAN CORP.

1/MC/12/10/35

Return to:
Freeport-McMoRan Corp.
333 N Central Ave
Phoenix, AZ 85004

**LOCATION NOTICE FOR MILL SITE CLAIM
STATE OF ARIZONA, COUNTY OF PIMA**

NOTICE IS HEREBY GIVEN that the **DAS-061** mill site claim has been located by:
Freeport-McMoRan Corp.,
whose current mailing address is: 333 N Central Ave
Phoenix, AZ 85004.



This mill site claim consists of approximately 5 acres.

The general course of this claim is **North to South** and it is situated in the Ajo Mining District, Pima County, Arizona. This claim is **600** feet in length and **363** feet in width. This claim is marked by five monuments, constructed of 2" x 2" wood posts extending 4' above the ground, one at each corner and one at the location monument for the claim.

The location monument on which the notice is posted is situated within:

Section 8, Township 12 South, Range 5 West, Gila and Salt River Meridian, Pima County, Arizona and this claim encompasses portions of the following quarter section(s), section(s), Township(s) and Range(s): **Northwest ¼ & Southwest ¼, Section 8, T12S-R5W, G&SRM, Pima County, Arizona.**

The location monument is set inside the **Southeast** corner of the claim, approximately 4' **West** of the **East** line of the claim and 4' **North** of the **South** line of the claim.

The locality of this claim with reference to some natural object or permanent monument and additional information (if any) concerning its locality is as follows:

The Northwest corner of this claim is 6789' East and 7360' South of the Northwest corner of Section 6 T12S-R5W.

The undersigned claims the ground as described above and set forth on the attached 1" = 1000' outline map. This claim is not intended to encroach on any private property or land that is not open for location.

Located, dated and posted on the ground this 7th day of May, 2013.

Freeport-McMoRan Corp. (Owner)

By: 
GEOMETRIX, LLC (Agent)

AMC424031

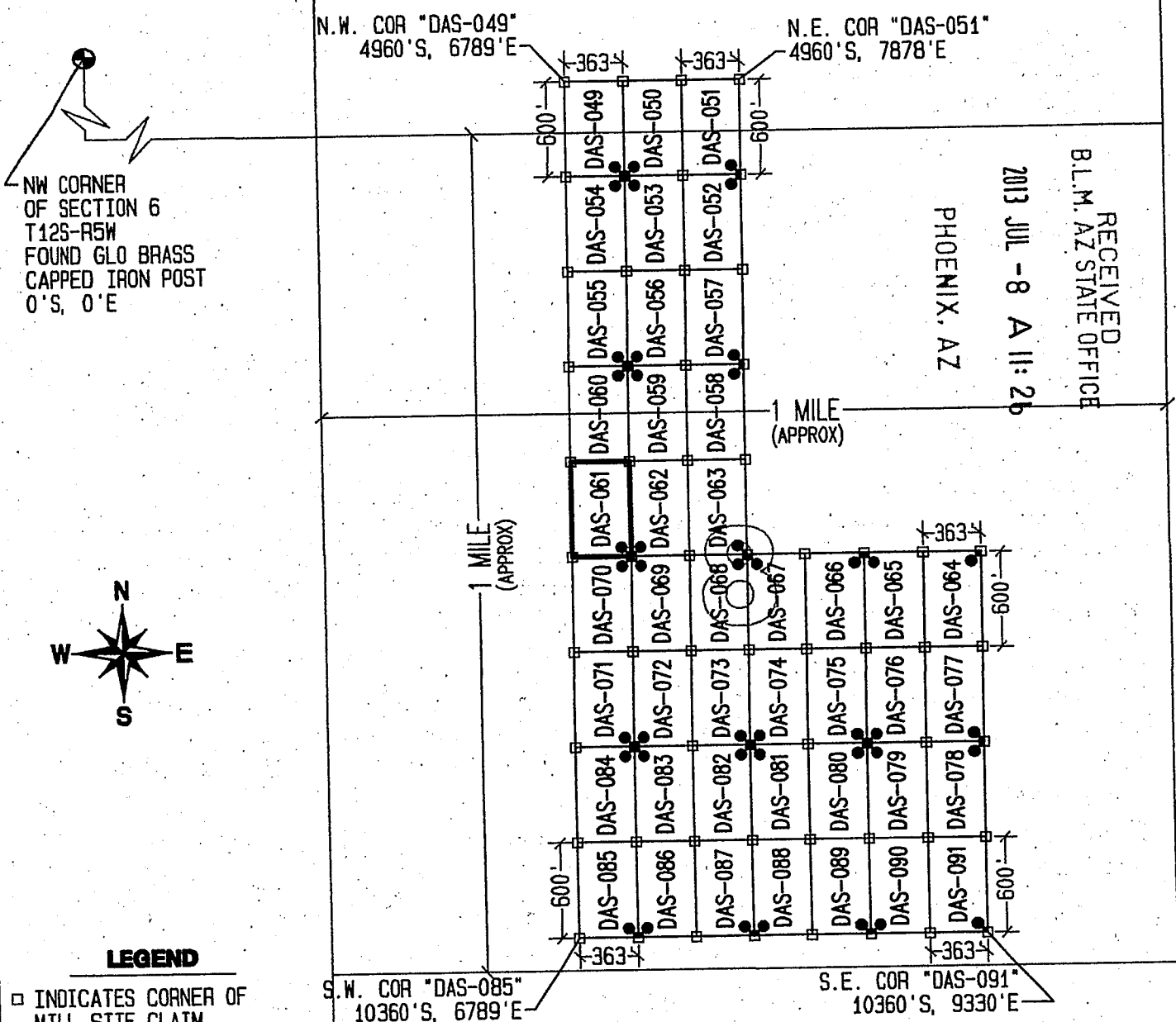
"DAS-061" CLAIM

LOCATION OF THE DAS-001 THROUGH DAS-318 MILL SITE CLAIMS

SCALE 1"=1000'



ALL CLAIMS ARE 600' IN LENGTH & 363' IN WIDTH
SITUATED IN SECTIONS 1, 2, 11 & 12 T12S-R6W, SECTIONS 5, 8, 9, 16 & 17 T12S-R5W
PIMA COUNTY, ARIZONA



LEGEND

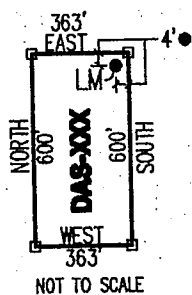
- INDICATES CORNER OF MILL SITE CLAIM. SET 2"X2"X5' WOODEN POST (TYPICAL)
- INDICATES LOCATION MONUMENT SET 4' X 4' FROM CORNER OF MILL SITE CLAIM

LOCATORS:

FREEPORT-MCMORAN CORP.
333 N. CENTRAL AVE.
PHOENIX, AZ 85004

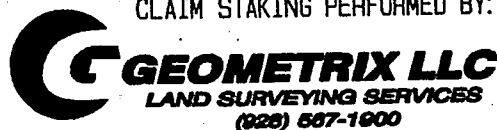
FREEPORT-McMORAN
FCV COPPER & GOLD

TYPICAL CLAIM DETAIL



LOCATED DURING THE MONTH OF MAY, 2013

CLAIM STAKING PERFORMED BY:



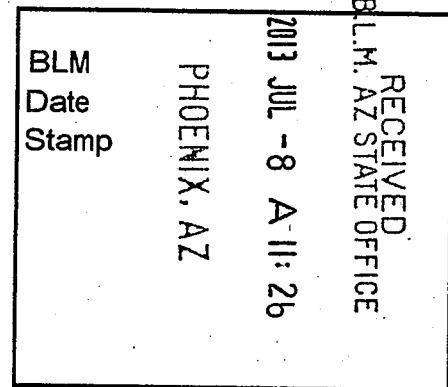
AS AGENTS FOR FREEPORT-MCMORAN CORP.

A11024037

Return to:
Freeport-McMoRan Corp.
333 N Central Ave
Phoenix, AZ 85004

**LOCATION NOTICE FOR MILL SITE CLAIM
STATE OF ARIZONA, COUNTY OF PIMA**

NOTICE IS HEREBY GIVEN that the **DAS-062** mill site claim has been located by:
Freeport-McMoRan Corp.,
whose current mailing address is: 333 N Central Ave
Phoenix, AZ 85004.



This mill site claim consists of approximately 5 acres.
The general course of this claim is **North to South** and it is situated in the Ajo Mining District, Pima County, Arizona. This claim is **600** feet in length and **363** feet in width. This claim is marked by five monuments, constructed of 2" x 2" wood posts extending 4' above the ground, one at each corner and one at the location monument for the claim.

The location monument on which the notice is posted is situated within:
Section 8, Township 12 South, Range 5 West, Gila and Salt River Meridian, Pima County, Arizona and this claim encompasses portions of the following quarter section(s), section(s), Township(s) and Range(s): **Northwest ¼ & Southwest ¼, Section 8, T12S-R5W, G&SRM, Pima County, Arizona.**

The location monument is set inside the **Southwest** corner of the claim, approximately 4' **East** of the **West** line of the claim and 4' **North** of the **South** line of the claim.

The locality of this claim with reference to some natural object or permanent monument and additional information (if any) concerning its locality is as follows:

The Northwest corner of this claim is 7152' East and 7360' South of the Northwest corner of Section 6 T12S-R5W.

The undersigned claims the ground as described above and set forth on the attached 1" = 1000' outline map. This claim is not intended to encroach on any private property or land that is not open for location.

Located, dated and posted on the ground this 7th day of May, 2013.

Freeport-McMoRan Corp. (Owner)

By: 
GEOMETRIX, LLC (Agent)

APC 20130508

"DAS-062" CLAIM

LOCATION OF THE DAS-001 THROUGH DAS-318 MILL SITE CLAIMS

SCALE 1"=1000'




ALL CLAIMS ARE 600' IN LENGTH & 363' IN WIDTH
 SITUATED IN SECTIONS 1, 2, 11 & 12 T12S-R6W, SECTIONS 5, 8, 9, 16 & 17 T12S-R5W
 PIMA COUNTY, ARIZONA

N.W. COR "DAS-049"
 4960' S, 6789' E

N.E. COR "DAS-051"
 4960' S, 7878' E

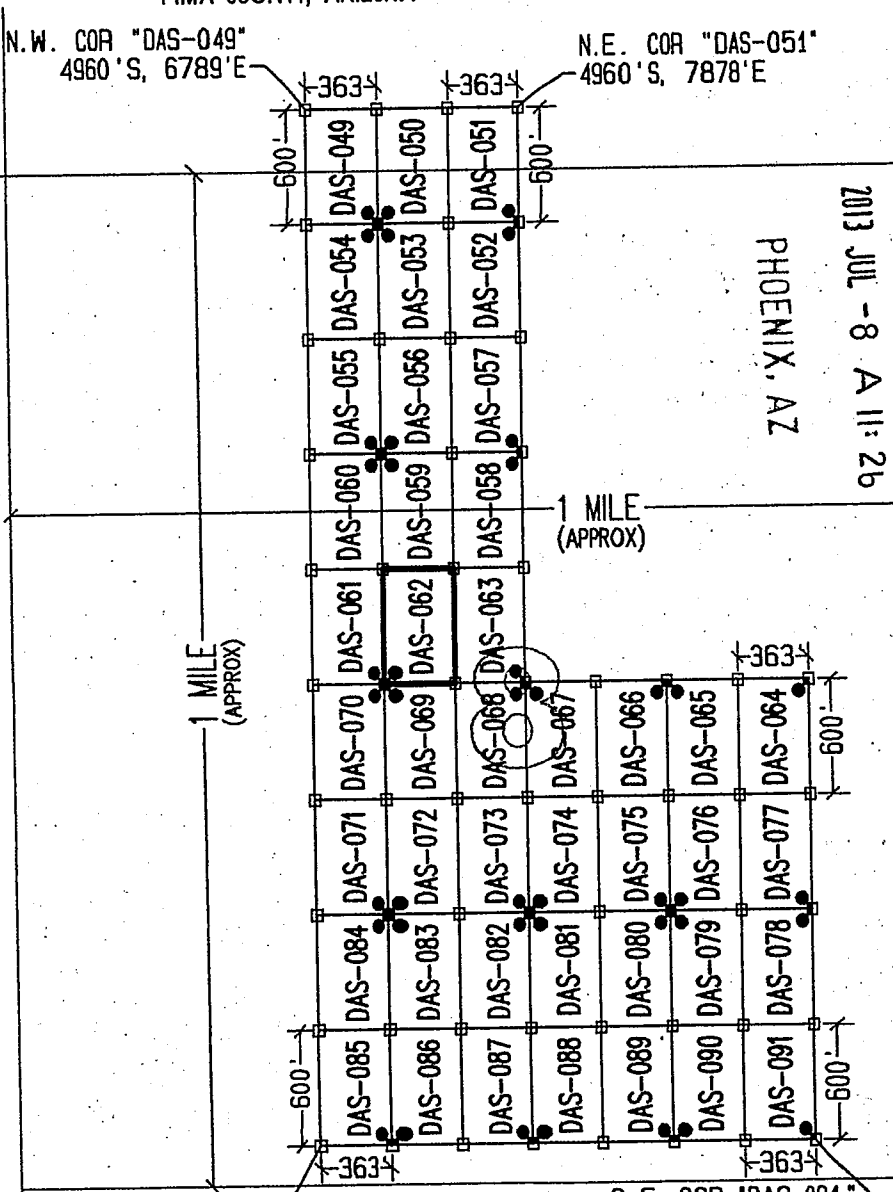
NW CORNER
 OF SECTION 6
 T12S-R5W
 FOUND GLO BRASS
 CAPPED IRON POST
 0'S, 0'E

RECEIVED
 B.L.M. AZ STATE OFFICE
 PHOENIX, AZ
 2013 JUL - 8 A 11: 26



1 MILE
 (APPROX)

1 MILE
 (APPROX)



LEGEND

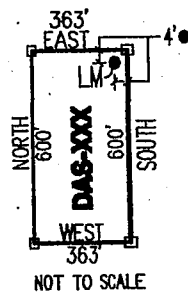
- INDICATES CORNER OF MILL SITE CLAIM. SET 2"X2"X5' WOODEN POST (TYPICAL)
- INDICATES LOCATION MONUMENT SET 4' X 4' FROM CORNER OF MILL SITE CLAIM

LOCATORS:

FREEMPORT-MCMORAN CORP.
 333 N. CENTRAL AVE.
 PHOENIX, AZ 85004



TYPICAL CLAIM DETAIL



LOCATED DURING THE MONTH
 OF MAY, 2013

CLAIM STAKING PERFORMED BY:



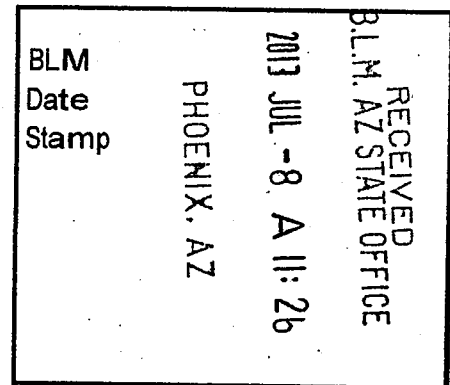
AS AGENTS FOR FREEMPORT-MCMORAN CORP.

AMC424038

Return to:
Freeport-McMoRan Corp.
333 N Central Ave
Phoenix, AZ 85004

**LOCATION NOTICE FOR MILL SITE CLAIM
STATE OF ARIZONA, COUNTY OF PIMA**

NOTICE IS HEREBY GIVEN that the **DAS-063** mill site claim has been located by:
Freeport-McMoRan Corp.,
whose current mailing address is: 333 N Central Ave
Phoenix, AZ 85004.



This mill site claim consists of approximately 5 acres.

The general course of this claim is **North to South** and it is situated in the Ajo Mining District, Pima County, Arizona. This claim is **600** feet in length and **363** feet in width. This claim is marked by five monuments, constructed of 2" x 2" wood posts extending 4' above the ground, one at each corner and one at the location monument for the claim.

The location monument on which the notice is posted is situated within:

Section 8, Township 12 South, Range 5 West, Gila and Salt River Meridian, Pima County, Arizona and this claim encompasses portions of the following quarter section(s), section(s), Township(s) and Range(s): **Northwest ¼, Northeast ¼, Southeast ¼ & Southwest ¼, Section 8, T12S-R5W, G&SRM, Pima County, Arizona.**

The location monument is set inside the **Southeast** corner of the claim, approximately 4' West of the **East** line of the claim and 4' **North** of the **South** line of the claim.

The locality of this claim with reference to some natural object or permanent monument and additional information (if any) concerning its locality is as follows:

The Northwest corner of this claim is 7515' East and 7360' South of the Northwest corner of Section 6 T12S-R5W.

The undersigned claims the ground as described above and set forth on the attached 1" = 1000' outline map. This claim is not intended to encroach on any private property or land that is not open for location.

Located, dated and posted on the ground this 7th day of May, 2013.

Freeport-McMoRan Corp. (Owner)

By: 
GEOMETRIX, LLC (Agent)

AMC424039

"DAS-063" CLAIM

LOCATION OF THE DAS-001 THROUGH DAS-318 MILL SITE CLAIMS

SCALE 1" = 1000'




ALL CLAIMS ARE 600' IN LENGTH & 363' IN WIDTH
 SITUATED IN SECTIONS 1, 2, 11 & 12 T12S-R6W, SECTIONS 5, 8, 9, 16 & 17 T12S-R5W
 PINA COUNTY, ARIZONA

N.W. COR "DAS-049"
 4960'S, 6789'E

N.E. COR "DAS-051"
 4960'S, 7878'E

NW CORNER
 OF SECTION 6
 T12S-R5W
 FOUND GLO BRASS
 CAPPED IRON POST
 0'S, 0'E

RECEIVED
 B.L.M. AZ STATE OFFICE
 PHOENIX, AZ
 2013 JUL - 8 A 11: 26



1 MILE
 (APPROX)

1 MILE
 (APPROX)

S.W. COR "DAS-085"
 10360'S, 6789'E

S.E. COR "DAS-091"
 10360'S, 9330'E

LEGEND

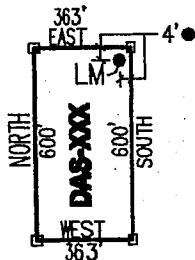
- INDICATES CORNER OF MILL SITE CLAIM. SET 2"x2"x5' WOODEN POST (TYPICAL)
- INDICATES LOCATION MONUMENT SET 4' X 4' FROM CORNER OF MILL SITE CLAIM

LOCATORS:

FREEPORT-MCMORAN CORP.
 333 N. CENTRAL AVE.
 PHOENIX, AZ 85004

FREEPORT-MCMORAN
COPPER & GOLD

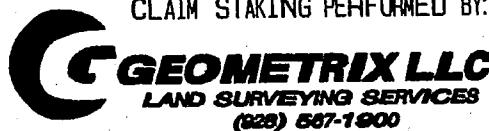
TYPICAL CLAIM DETAIL



NOT TO SCALE

LOCATED DURING THE MONTH
 OF MAY, 2013

CLAIM STAKING PERFORMED BY:



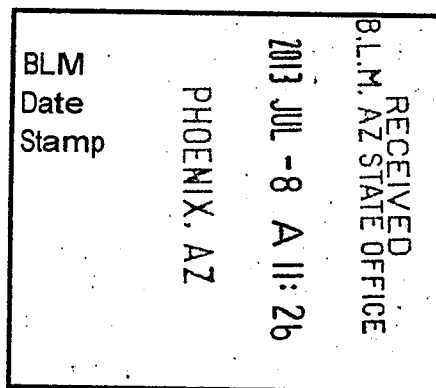
AS AGENTS FOR FREEPORT-MCMORAN CORP.

APR 24 2013

Return to:
Freeport-McMoRan Corp.
333 N Central Ave
Phoenix, AZ 85004

**LOCATION NOTICE FOR MILL SITE CLAIM
STATE OF ARIZONA, COUNTY OF PIMA**

NOTICE IS HEREBY GIVEN that the **DAS-064** mill site claim has been located by:
Freeport-McMoRan Corp.,
whose current mailing address is: 333 N Central Ave
Phoenix, AZ 85004.



This mill site claim consists of approximately 5 acres.

The general course of this claim is **North to South** and it is situated in the Ajo Mining District, Pima County, Arizona. This claim is **600** feet in length and **363** feet in width. This claim is marked by five monuments, constructed of 2" x 2" wood posts extending 4' above the ground, one at each corner and one at the location monument for the claim.

The location monument on which the notice is posted is situated within:

Section 8, Township 12 South, Range 5 West, Gila and Salt River Meridian, Pima County, Arizona and this claim encompasses portions of the following quarter section(s), section(s), Township(s) and Range(s): **Northeast ¼ & Southeast ¼, Section 8, T12S-R5W, G&SRM, Pima County, Arizona.**

The location monument is set inside the **Northeast** corner of the claim, approximately 4' **West** of the **East** line of the claim and 4' **South** of the **North** line of the claim.

The locality of this claim with reference to some natural object or permanent monument and additional information (if any) concerning its locality is as follows:

The Northwest corner of this claim is 8967' East and 7960' South of the Northwest corner of Section 6 T12S-R5W.

The undersigned claims the ground as described above and set forth on the attached 1" = 1000' outline map. This claim is not intended to encroach on any private property or land that is not open for location.

Located, dated and posted on the ground this 7th day of May, 2013.

Freeport-McMoRan Corp. (Owner)

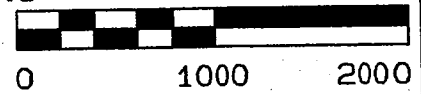
By: 
GEOMETRIX, LLC (Agent)

AMC124040

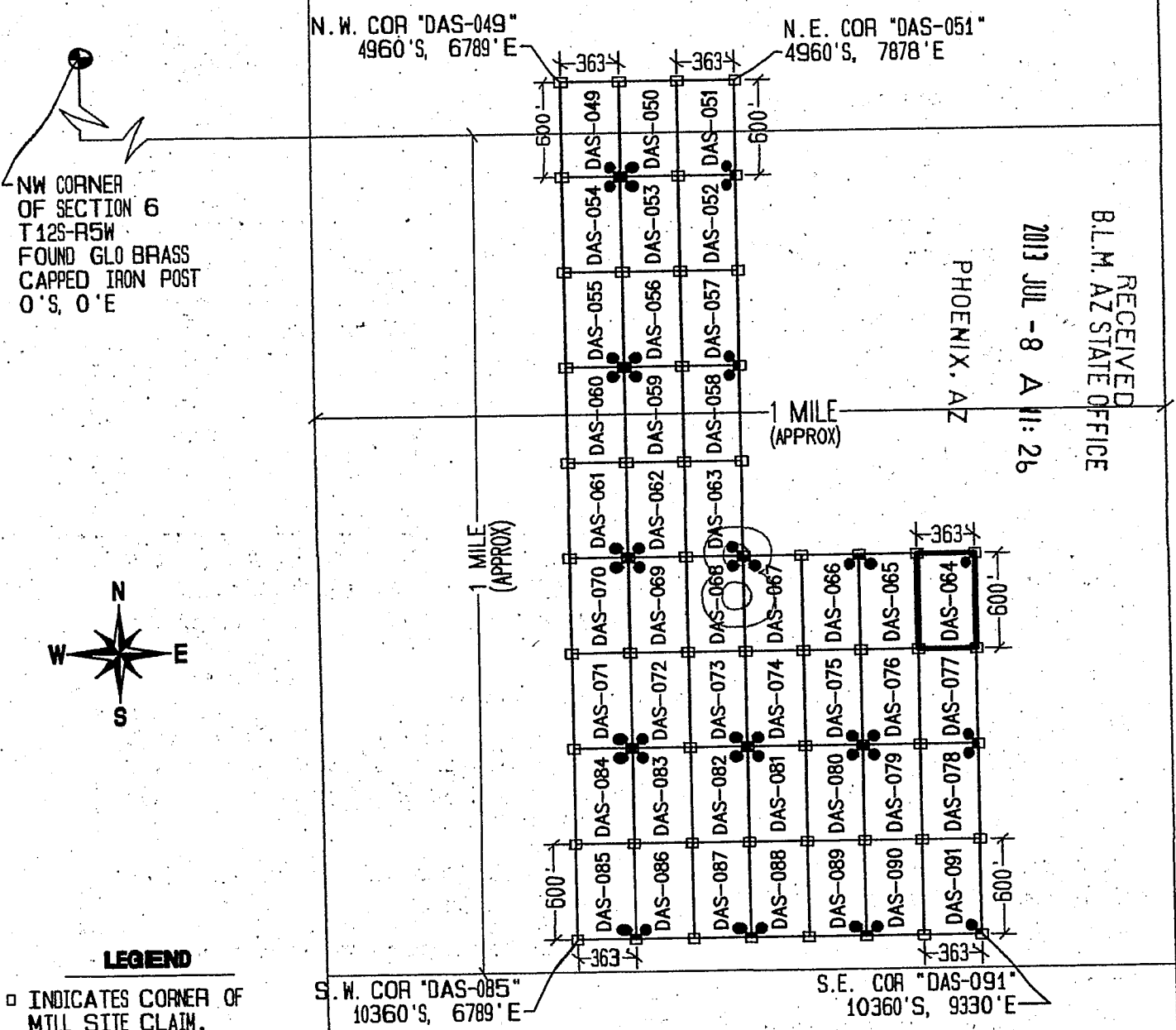
"DAS-064" CLAIM

LOCATION OF THE DAS-001 THROUGH DAS-318 MILL SITE CLAIMS

SCALE 1" = 1000'



ALL CLAIMS ARE 600' IN LENGTH & 363' IN WIDTH
SITUATED IN SECTIONS 1, 2, 11 & 12 T12S-R6W, SECTIONS 5, 8, 9, 16 & 17 T12S-R5W
PIMA COUNTY, ARIZONA



LEGEND

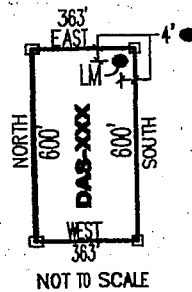
- INDICATES CORNER OF MILL SITE CLAIM. SET 2" X 2" X 5' WOODEN POST (TYPICAL)
- INDICATES LOCATION MONUMENT SET 4' X 4' FROM CORNER OF MILL SITE CLAIM

LOCATORS:

FREEPORT-MCMORAN CORP.
333 N. CENTRAL AVE.
PHOENIX, AZ 85004

FREEPORT-MCMORAN
FCV COPPER & GOLD

TYPICAL CLAIM DETAIL



LOCATED DURING THE MONTH OF MAY, 2013

CLAIM STAKING PERFORMED BY:

GEOMETRIX LLC
LAND SURVEYING SERVICES
(928) 587-1000


AS AGENTS FOR FREEPORT-MCMORAN CORP.

M100240050

Return to:
Freeport-McMoRan Corp.
333 N Central Ave
Phoenix, AZ 85004

**LOCATION NOTICE FOR MILL SITE CLAIM
STATE OF ARIZONA, COUNTY OF PIMA**

NOTICE IS HEREBY GIVEN that the **DAS-065** mill site claim has been located by:
Freeport-McMoRan Corp.,
whose current mailing address is: 333 N Central Ave
Phoenix, AZ 85004.



This mill site claim consists of approximately 5 acres. The general course of this claim is **North to South** and it is situated in the Ajo Mining District, Pima County, Arizona. This claim is **600** feet in length and **363** feet in width. This claim is marked by five monuments, constructed of 2" x 2" wood posts extending 4' above the ground, one at each corner and one at the location monument for the claim.

The location monument on which the notice is posted is situated within:
Section 8, Township 12 South, Range 5 West, Gila and Salt River Meridian, Pima County, Arizona and this claim encompasses portions of the following quarter section(s), section(s), Township(s) and Range(s): **Northeast ¼ & Southeast ¼, Section 8, T12S-R5W, G&SRM, Pima County, Arizona.**

The location monument is set inside the **Northwest** corner of the claim, approximately 4' **East** of the **West** line of the claim and 4' **South** of the **North** line of the claim.

The locality of this claim with reference to some natural object or permanent monument and additional information (if any) concerning its locality is as follows:

The Northwest corner of this claim is 8604' East and 7960' South of the Northwest corner of Section 6 T12S-R5W.

The undersigned claims the ground as described above and set forth on the attached 1" = 1000' outline map. This claim is not intended to encroach on any private property or land that is not open for location.

Located, dated and posted on the ground this 7th day of May, 2013.

Freeport-McMoRan Corp. (Owner)

By: 
GEOMETRIX, LLC (Agent)

AMC 01211011

DAS-065" CLAIM

LOCATION OF THE DAS-001 THROUGH DAS-318 MILL SITE CLAIMS

SCALE 1"=1000'



ALL CLAIMS ARE 600' IN LENGTH & 363' IN WIDTH
SITUATED IN SECTIONS 1, 2, 11 & 12 T12S-R6W, SECTIONS 5, 8, 9, 16 & 17 T12S-R5W
PIMA COUNTY, ARIZONA


0 1000 2000

N.W. COR "DAS-049"
4960'S, 6789'E

N.E. COR "DAS-051"
4960'S, 7878'E

NW CORNER
OF SECTION 6
T12S-R5W
FOUND GLO BRASS
CAPPED IRON POST
0'S, 0'E

RECEIVED
B.L.M. AZ STATE OFFICE
PHOENIX, AZ
2013 JUL - 8 A 11: 26



1 MILE
(APPROX)

1 MILE
(APPROX)

S.W. COR "DAS-085"
10360'S, 6789'E

S.E. COR "DAS-091"
10360'S, 9330'E

LEGEND

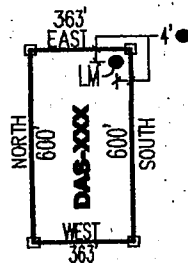
- INDICATES CORNER OF MILL SITE CLAIM. SET 2"X2"X5' WOODEN POST (TYPICAL)
- INDICATES LOCATION MONUMENT SET 4' X 4' FROM CORNER OF MILL SITE CLAIM

LOCATORS:

FREEPORT-MCMORAN CORP.
333 N. CENTRAL AVE.
PHOENIX, AZ 85004

FREEPORT-MCMORAN
FCV COPPER & GOLD

TYPICAL CLAIM DETAIL



LOCATED DURING THE MONTH
OF MAY, 2013

CLAIM STAKING PERFORMED BY:

GEOMETRIX LLC
LAND SURVEYING SERVICES
(328) 887-1800


AS AGENTS FOR FREEPORT-MCMORAN CORP.

AT 125 28 051

Return to:
Freeport-McMoRan Corp.
333 N Central Ave
Phoenix, AZ 85004

**LOCATION NOTICE FOR MILL SITE CLAIM
STATE OF ARIZONA, COUNTY OF PIMA**

NOTICE IS HEREBY GIVEN that the **DAS-066** mill site claim has been located by:
Freeport-McMoRan Corp.,
whose current mailing address is: 333 N Central Ave
Phoenix, AZ 85004.



This mill site claim consists of approximately 5 acres. The general course of this claim is **North to South** and it is situated in the Ajo Mining District, Pima County, Arizona. This claim is **600** feet in length and **363** feet in width. This claim is marked by five monuments, constructed of 2" x 2" wood posts extending 4' above the ground, one at each corner and one at the location monument for the claim.

The location monument on which the notice is posted is situated within:
Section 8, Township 12 South, Range 5 West, Gila and Salt River Meridian, Pima County, Arizona and this claim encompasses portions of the following quarter section(s), section(s), Township(s) and Range(s): **Northeast 1/4 & Southeast 1/4, Section 8, T12S-R5W, G&SRM, Pima County, Arizona.**

The location monument is set inside the **Northeast** corner of the claim, approximately 4' **West** of the **East** line of the claim and 4' **South** of the **North** line of the claim.

The locality of this claim with reference to some natural object or permanent monument and additional information (if any) concerning its locality is as follows:

The Northwest corner of this claim is 8241' East and 7960' South of the Northwest corner of Section 6 T12S-R5W.

The undersigned claims the ground as described above and set forth on the attached 1" = 1000' outline map. This claim is not intended to encroach on any private property or land that is not open for location.

Located, dated and posted on the ground this 7th day of May, 2013.

Freeport-McMoRan Corp. (Owner)

By: 
GEOMETRIX, LLC (Agent)

ARICM:2110412

"DAS-066" CLAIM

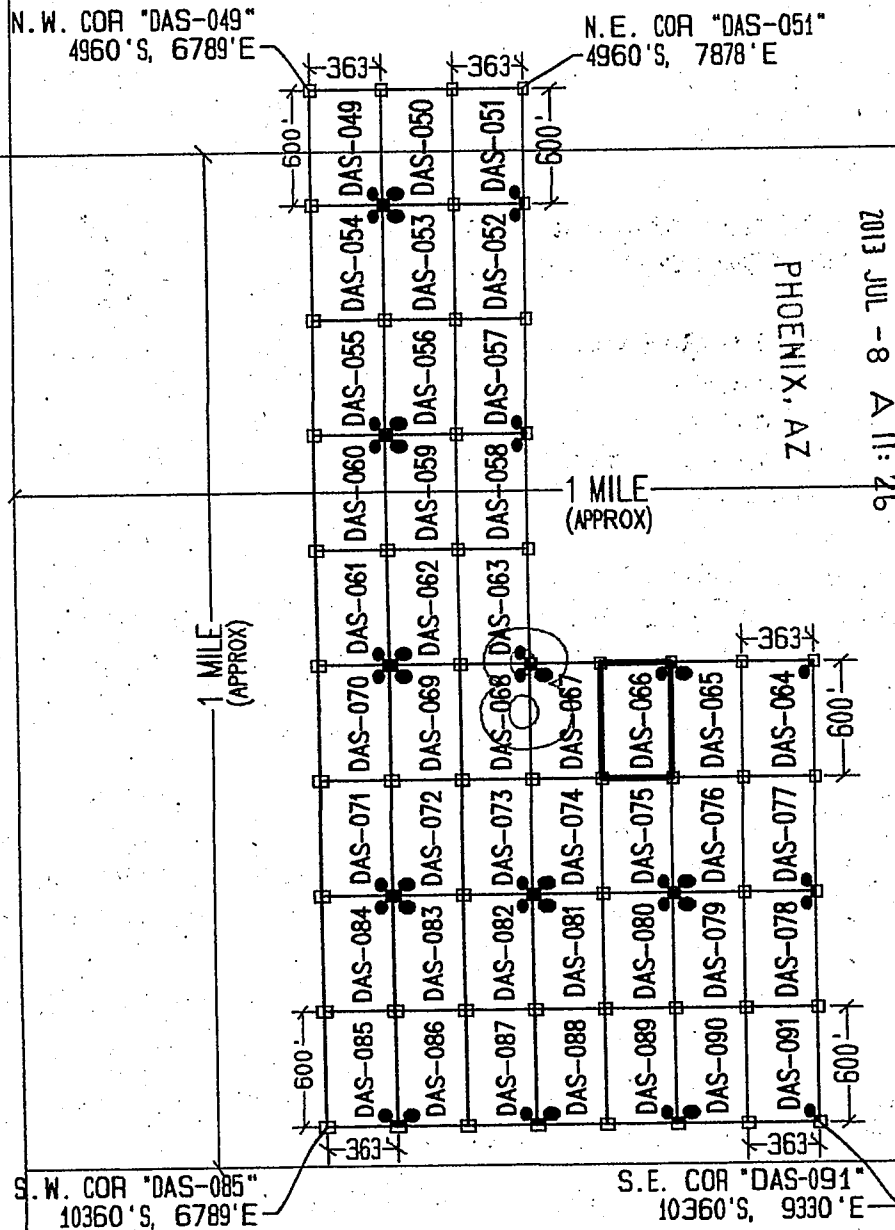
LOCATION OF THE DAS-001 THROUGH DAS-318 MILL SITE CLAIMS

SCALE 1"=1000'



ALL CLAIMS ARE 600' IN LENGTH & 363' IN WIDTH
SITUATED IN SECTIONS 1, 2, 11 & 12 T12S-R6W, SECTIONS 5, 8, 9, 16 & 17 T12S-R5W
PIMA COUNTY, ARIZONA

NW CORNER
OF SECTION 6
T12S-R5W
FOUND GLO BRASS
CAPPED IRON POST
0'S, 0'E



RECEIVED
B.L.M. AZ STATE OFFICE
PHOENIX, AZ
2013 JUL - 8 A 11: 26



LEGEND

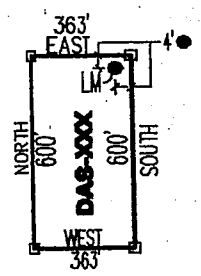
- INDICATES CORNER OF MILL SITE CLAIM. SET 2" X 2" X 5' WOODEN POST (TYPICAL)
- INDICATES LOCATION MONUMENT SET 4' X 4' FROM CORNER OF MILL SITE CLAIM

LOCATORS:

FREEPORT-MCMORAN CORP.
333 N. CENTRAL AVE.
PHOENIX, AZ 85004

FREEPORT-MCMORAN
FCV COPPER & GOLD

TYPICAL CLAIM DETAIL



NOT TO SCALE

LOCATED DURING THE MONTH
OF MAY, 2013

CLAIM STAKING PERFORMED BY:




AS AGENTS FOR FREEPORT-MCMORAN CORP.

AUG 20 2013

Return to:
Freeport-McMoRan Corp.
333 N Central Ave
Phoenix, AZ 85004

**LOCATION NOTICE FOR MILL SITE CLAIM
STATE OF ARIZONA, COUNTY OF PIMA**

NOTICE IS HEREBY GIVEN that the **DAS-067** mill site claim has been located by:
Freeport-McMoRan Corp.,
whose current mailing address is: 333 N Central Ave
Phoenix, AZ 85004.



This mill site claim consists of approximately 5 acres.

The general course of this claim is **North to South** and it is situated in the Ajo Mining District, Pima County, Arizona. This claim is **600** feet in length and **363** feet in width. This claim is marked by five monuments, constructed of 2" x 2" wood posts extending 4' above the ground, one at each corner and one at the location monument for the claim.

The location monument on which the notice is posted is situated within:

Section 8, Township 12 South, Range 5 West, Gila and Salt River Meridian, Pima County, Arizona and this claim encompasses portions of the following quarter section(s), section(s), Township(s) and Range(s): **Southeast ¼, Southwest ¼, Northwest ¼ & Northeast ¼, Section 8, T12S-R5W, G&SRM, Pima County, Arizona.**

The location monument is set inside the **Northwest** corner of the claim, approximately 4' **East** of the **West** line of the claim and 4' **South** of the **North** line of the claim.


The locality of this claim with reference to some natural object or permanent monument and additional information (if any) concerning its locality is as follows:

The Northwest corner of this claim is 7878' East and 7960' South of the Northwest corner of Section 6 T12S-R5W.

The undersigned claims the ground as described above and set forth on the attached 1" = 1000' outline map. This claim is not intended to encroach on any private property or land that is not open for location.

Located, dated and posted on the ground this 7th day of May, 2013.

Freeport-McMoRan Corp. (Owner)


By: 
GEOMETRIX, LLC (Agent)

AMC 424043


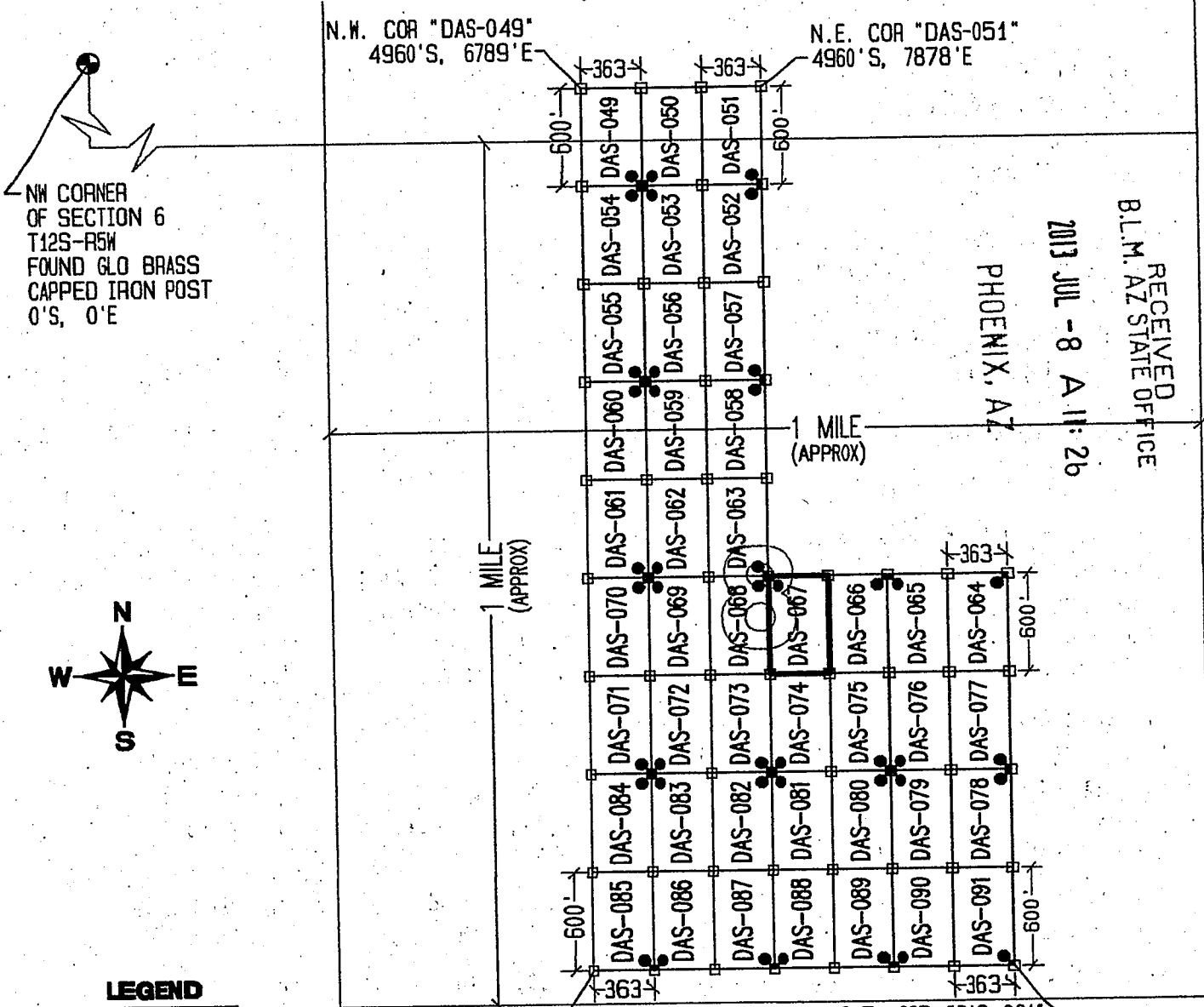
"DAS-067" CLAIM

LOCATION OF THE DAS-001 THROUGH DAS-318 MILL SITE CLAIMS

SCALE 1" = 1000'



ALL CLAIMS ARE 600' IN LENGTH & 363' IN WIDTH
 SITUATED IN SECTIONS 1, 2, 11 & 12 T12S-R6W, SECTIONS 5, 8, 9, 16 & 17 T12S-R5W
 PIMA COUNTY, ARIZONA

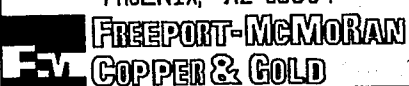


LEGEND

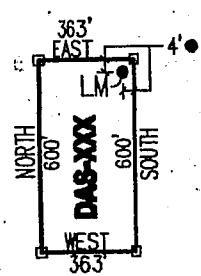
- INDICATES CORNER OF MILL SITE CLAIM. SET 2"x2"x5' WOODEN POST (TYPICAL)
- INDICATES LOCATION MONUMENT SET 4' X 4' FROM CORNER OF MILL SITE CLAIM

LOCATORS:

FREEPORT-MCMORAN CORP.
 333 N. CENTRAL AVE.
 PHOENIX, AZ 85004



TYPICAL CLAIM DETAIL



NOT TO SCALE

LOCATED DURING THE MONTH OF MAY, 2013

CLAIM STAKING PERFORMED BY:




AS AGENTS FOR FREEPORT-MCMORAN CORP.

AUG 12 2013

Return to:
Freeport-McMoRan Corp.
333 N Central Ave
Phoenix, AZ 85004

**LOCATION NOTICE FOR MILL SITE CLAIM
STATE OF ARIZONA, COUNTY OF PIMA**

NOTICE IS HEREBY GIVEN that the **DAS-068** mill site claim has been located by:
Freeport-McMoRan Corp.,
whose current mailing address is: 333 N Central Ave
Phoenix, AZ 85004.



This mill site claim consists of approximately 5 acres.
The general course of this claim is **North to South** and it is situated in the Ajo Mining District, Pima County, Arizona. This claim is **600** feet in length and **363** feet in width. This claim is marked by five monuments, constructed of 2" x 2" wood posts extending 4' above the ground, one at each corner and one at the location monument for the claim.

The location monument on which the notice is posted is situated within:
Section 8, Township 12 South, Range 5 West, Gila and Salt River Meridian, Pima County, Arizona and this claim encompasses portions of the following quarter section(s), section(s), Township(s) and Range(s): **Northeast ¼, Southeast ¼, Southwest ¼ & Northwest ¼, Section 8, T12S-R5W, G&SRM, Pima County, Arizona.**

The location monument is set inside the **Northeast** corner of the claim, approximately 4' West of the **East** line of the claim and 4' **South** of the **North** line of the claim.

The locality of this claim with reference to some natural object or permanent monument and additional information (if any) concerning its locality is as follows:

The Northwest corner of this claim is 7515' East and 7960' South of the Northwest corner of Section 6 T12S-R5W.

The undersigned claims the ground as described above and set forth on the attached 1" = 1000' outline map. This claim is not intended to encroach on any private property or land that is not open for location.

Located, dated and posted on the ground this 7th day of May, 2013.

Freeport-McMoRan Corp. (Owner)


By: 
GEOMETRIX, LLC (Agent)

AMC 424040

"DAS-068" CLAIM

LOCATION OF THE DAS-001 THROUGH DAS-318 MILL SITE CLAIMS

SCALE 1"=1000'

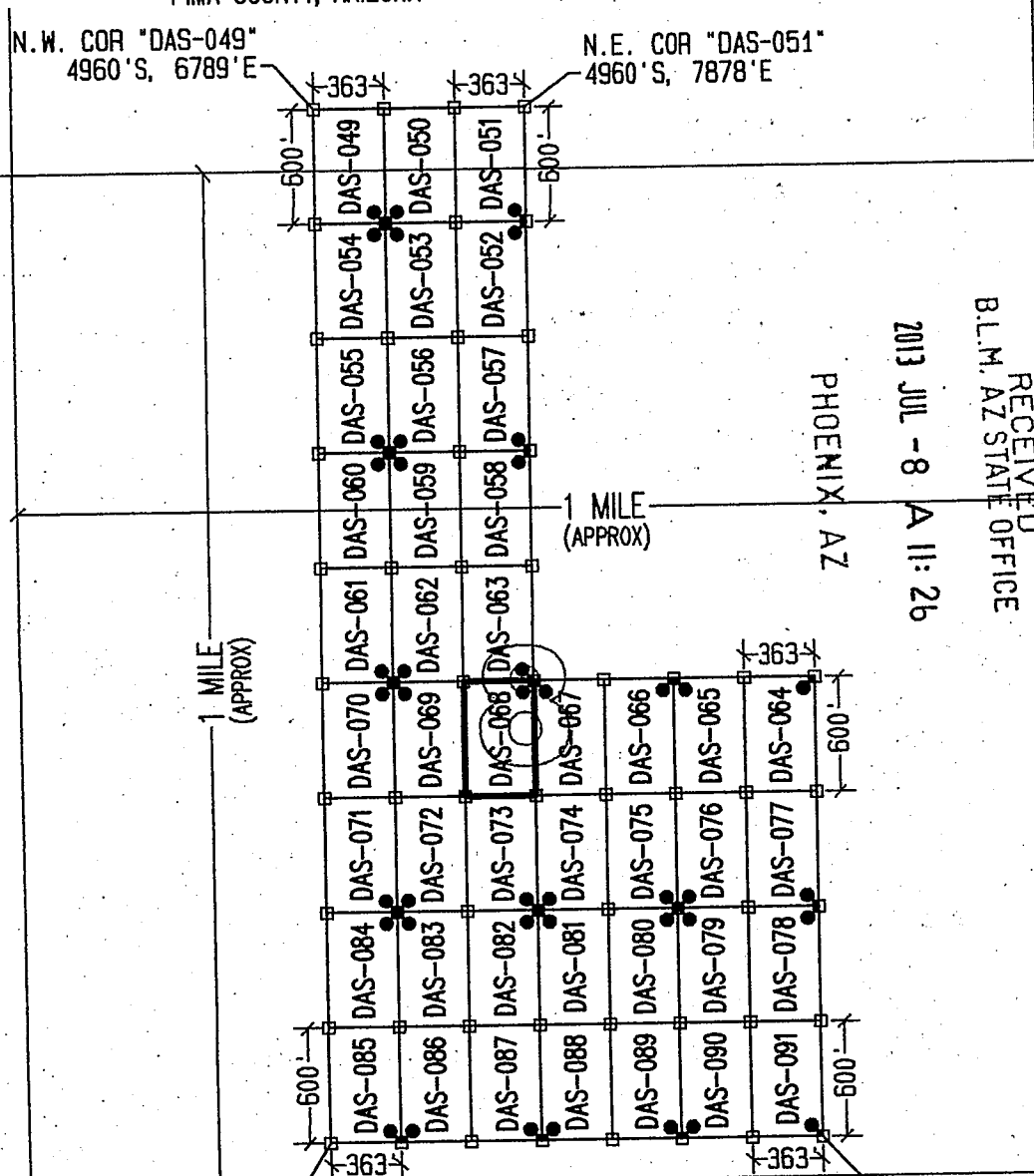


ALL CLAIMS ARE 600' IN LENGTH & 363' IN WIDTH
SITUATED IN SECTIONS 1, 2, 11 & 12 T12S-R6W, SECTIONS 5, 8, 9, 16 & 17 T12S-R5W
PIMA COUNTY, ARIZONA


NW CORNER
OF SECTION 6
T12S-R5W
FOUND GLO BRASS
CAPPED IRON POST
0'S, 0'E

N.W. COR "DAS-049"
4960'S, 6789'E

N.E. COR "DAS-051"
4960'S, 7878'E



RECEIVED
 B.L.M. AZ STATE OFFICE
 2013 JUL - 8 A 11: 26
 PHOENIX, AZ



LEGEND

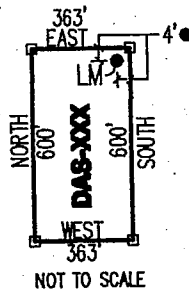
- INDICATES CORNER OF MILL SITE CLAIM. SET 2"x2"x5' WOODEN POST (TYPICAL)
- INDICATES LOCATION MONUMENT SET 4' X 4' FROM CORNER OF MILL SITE CLAIM

LOCATORS:

FREEMPORT-MCMORAN CORP.
333 N. CENTRAL AVE.
PHOENIX, AZ 85004



TYPICAL CLAIM DETAIL



LOCATED DURING THE MONTH
OF MAY, 2013

CLAIM STAKING PERFORMED BY:




AS AGENTS FOR FREEMPORT-MCMORAN CORP.

ANCI 21044

Return to:
Freeport-McMoRan Corp.
333 N Central Ave
Phoenix, AZ 85004

**LOCATION NOTICE FOR MILL SITE CLAIM
STATE OF ARIZONA, COUNTY OF PIMA**

NOTICE IS HEREBY GIVEN that the **DAS-069** mill site claim has been located by:
Freeport-McMoRan Corp.,
whose current mailing address is: 333 N Central Ave
Phoenix, AZ 85004.



This mill site claim consists of approximately 5 acres.
The general course of this claim is **North to South** and it is situated in the Ajo Mining District, Pima County, Arizona. This claim is **600** feet in length and **363** feet in width. This claim is marked by five monuments, constructed of 2" x 2" wood posts extending 4' above the ground, one at each corner and one at the location monument for the claim.

The location monument on which the notice is posted is situated within:
Section 8, Township 12 South, Range 5 West, Gila and Salt River Meridian, Pima County, Arizona and this claim encompasses portions of the following quarter section(s), section(s), Township(s) and Range(s): **Southwest ¼ & Northwest ¼, Section 8, T12S-R5W, G&SRM, Pima County, Arizona.**

The location monument is set inside the **Northwest** corner of the claim, approximately 4' **East** of the **West** line of the claim and 4' **South** of the **North** line of the claim.

The locality of this claim with reference to some natural object or permanent monument and additional information (if any) concerning its locality is as follows:

The Northwest corner of this claim is 7152' East and 7960' South of the Northwest corner of Section 6 T12S-R5W.

The undersigned claims the ground as described above and set forth on the attached 1" = 1000' outline map. This claim is not intended to encroach on any private property or land that is not open for location.

Located, dated and posted on the ground this 7th day of May, 2013.

Freeport-McMoRan Corp. (Owner)

By: 
GEOMETRIX, LLC (Agent)

ARIZONA 2013

"DAS-069" CLAIM

LOCATION OF THE DAS-001 THROUGH DAS-318 MILL SITE CLAIMS

SCALE 1"=1000'




ALL CLAIMS ARE 600' IN LENGTH & 363' IN WIDTH
SITUATED IN SECTIONS 1, 2, 11 & 12 T12S-R6W, SECTIONS 5, 8, 9, 16 & 17 T12S-R5W
PIMA COUNTY, ARIZONA

N.W. COR "DAS-049"
4960'S, 6789'E

N.E. COR "DAS-051"
4960'S, 7878'E

NW CORNER
OF SECTION 6
T12S-R5W
FOUND GLO BRASS
CAPPED IRON POST
0'S, 0'E



LEGEND

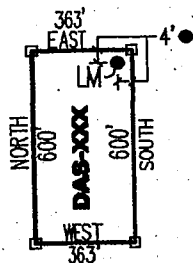
- INDICATES CORNER OF MILL SITE CLAIM. SET 2"x2"x5' WOODEN POST (TYPICAL)
- INDICATES LOCATION MONUMENT SET 4' X 4' FROM CORNER OF MILL SITE CLAIM

LOCATORS:

FREEPORT-MCMORAN CORP.
333 N. CENTRAL AVE.
PHOENIX, AZ 85004

FREEPORT-MCMORAN
FCV COPPER & GOLD


TYPICAL CLAIM DETAIL



NOT TO SCALE

LOCATED DURING THE MONTH
OF MAY, 2013

CLAIM STAKING PERFORMED BY:



AS AGENTS FOR FREEPORT-MCMORAN CORP.

RECEIVED
B.L.M. AZ STATE OFFICE
PHOENIX, AZ
2013 JUL -8 A 11 26

1 MILE
(APPROX)


1 MILE
(APPROX)

APPROXIMATE

Return to:
Freeport-McMoRan Corp.
333 N Central Ave
Phoenix, AZ 85004

**LOCATION NOTICE FOR MILL SITE CLAIM
STATE OF ARIZONA, COUNTY OF PIMA**

NOTICE IS HEREBY GIVEN that the **DAS-070** mill site claim has been located by:
Freeport-McMoRan Corp.,
whose current mailing address is: 333 N Central Ave
Phoenix, AZ 85004.



This mill site claim consists of approximately 5 acres. The general course of this claim is **North to South** and it is situated in the Ajo Mining District, Pima County, Arizona. This claim is **600** feet in length and **363** feet in width. This claim is marked by five monuments, constructed of 2" x 2" wood posts extending 4' above the ground, one at each corner and one at the location monument for the claim.

The location monument on which the notice is posted is situated within:
Section 8, Township 12 South, Range 5 West, Gila and Salt River Meridian, Pima County, Arizona and this claim encompasses portions of the following quarter section(s), section(s), Township(s) and Range(s): **Southwest ¼ & Northwest ¼, Section 8, T12S-R5W, G&SRM, Pima County, Arizona.**

The location monument is set inside the **Northeast** corner of the claim, approximately 4' **West** of the **East** line of the claim and 4' **South** of the **North** line of the claim.


The locality of this claim with reference to some natural object or permanent monument and additional information (if any) concerning its locality is as follows:

The Northwest corner of this claim is 6789' East and 7960' South of the Northwest corner of Section 6 T12S-R5W.

The undersigned claims the ground as described above and set forth on the attached 1" = 1000' outline map. This claim is not intended to encroach on any private property or land that is not open for location.

Located, dated and posted on the ground this 7th day of May, 2013.

Freeport-McMoRan Corp. (Owner)

By: 
GEOMETRIX, LLC (Agent)

ARIZONA 24046

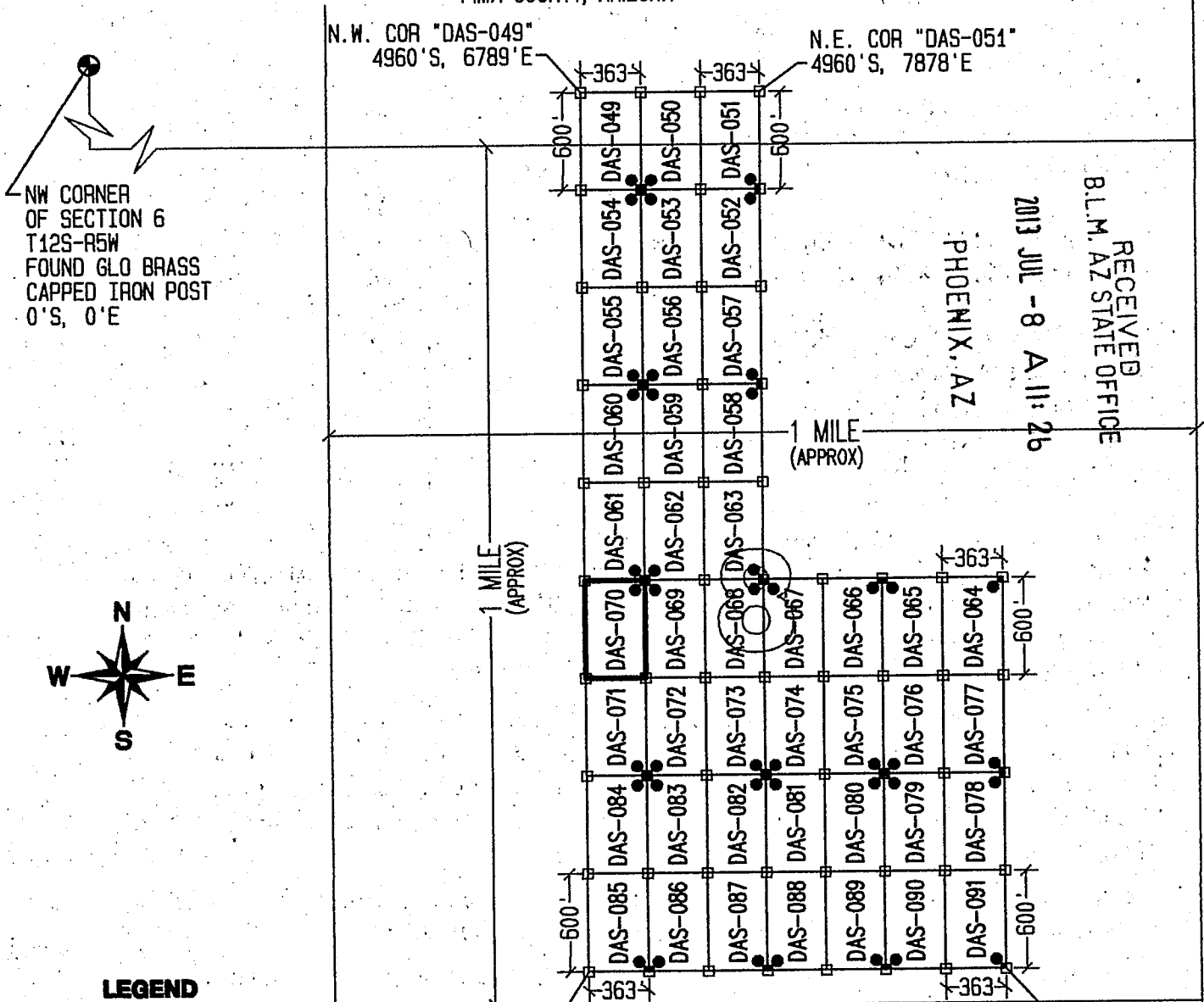
DAS-070" CLAIM

LOCATION OF THE DAS-001 THROUGH DAS-318 MILL SITE CLAIMS

SCALE 1"=1000'



ALL CLAIMS ARE 600' IN LENGTH & 363' IN WIDTH
SITUATED IN SECTIONS 1, 2, 11 & 12 T12S-R6W, SECTIONS 5, 8, 9, 16 & 17 T12S-R5W
PIMA COUNTY, ARIZONA



LEGEND

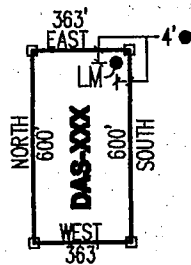
- INDICATES CORNER OF MILL SITE CLAIM. SET 2"x2"x5' WOODEN POST (TYPICAL)
- INDICATES LOCATION MONUMENT SET 4' X 4' FROM CORNER OF MILL SITE CLAIM

LOCATORS:

FREEMONT-MCMORAN CORP.
333 N. CENTRAL AVE.
PHOENIX, AZ 85004

FREEMONT-MCMORAN
COPPER & GOLD

TYPICAL CLAIM DETAIL



NOT TO SCALE

LOCATED DURING THE MONTH
OF MAY, 2013

CLAIM STAKING PERFORMED BY:

GEOMETRIX LLC
LAND SURVEYING SERVICES
(628) 567-1600


AS AGENTS FOR FREEMONT-MCMORAN CORP.

AMC 1174046

Return to:
Freeport-McMoRan Corp.
333 N Central Ave
Phoenix, AZ 85004

**LOCATION NOTICE FOR MILL SITE CLAIM
STATE OF ARIZONA, COUNTY OF PIMA**

NOTICE IS HEREBY GIVEN that the **DAS-071** mill site claim has been located by:
Freeport-McMoRan Corp.,
whose current mailing address is: 333 N Central Ave
Phoenix, AZ 85004.



This mill site claim consists of approximately 5 acres.
The general course of this claim is **North to South** and it is situated in the Ajo Mining District, Pima County, Arizona. This claim is **600** feet in length and **363** feet in width. This claim is marked by five monuments, constructed of 2" x 2" wood posts extending 4' above the ground, one at each corner and one at the location monument for the claim.

The location monument on which the notice is posted is situated within:
Section 8, Township 12 South, Range 5 West, Gila and Salt River Meridian, Pima County, Arizona and this claim encompasses portions of the following quarter section(s), section(s), Township(s) and Range(s): **Southwest 1/4, Section 8, T12S-R5W, G&SRM, Pima County, Arizona.**

The location monument is set inside the **Southeast** corner of the claim, approximately 4' **West** of the **East** line of the claim and 4' **North** of the **South** line of the claim.

The locality of this claim with reference to some natural object or permanent monument and additional information (if any) concerning its locality is as follows:

The Northwest corner of this claim is 6789' East and 8560' South of the Northwest corner of Section 6 T12S-R5W.

The undersigned claims the ground as described above and set forth on the attached 1" = 1000' outline map. This claim is not intended to encroach on any private property or land that is not open for location.

Located, dated and posted on the ground this 7th day of May, 2013.

Freeport-McMoRan Corp. (Owner)

By: 
GEOMETRIX, LLC (Agent)

AMC 424047

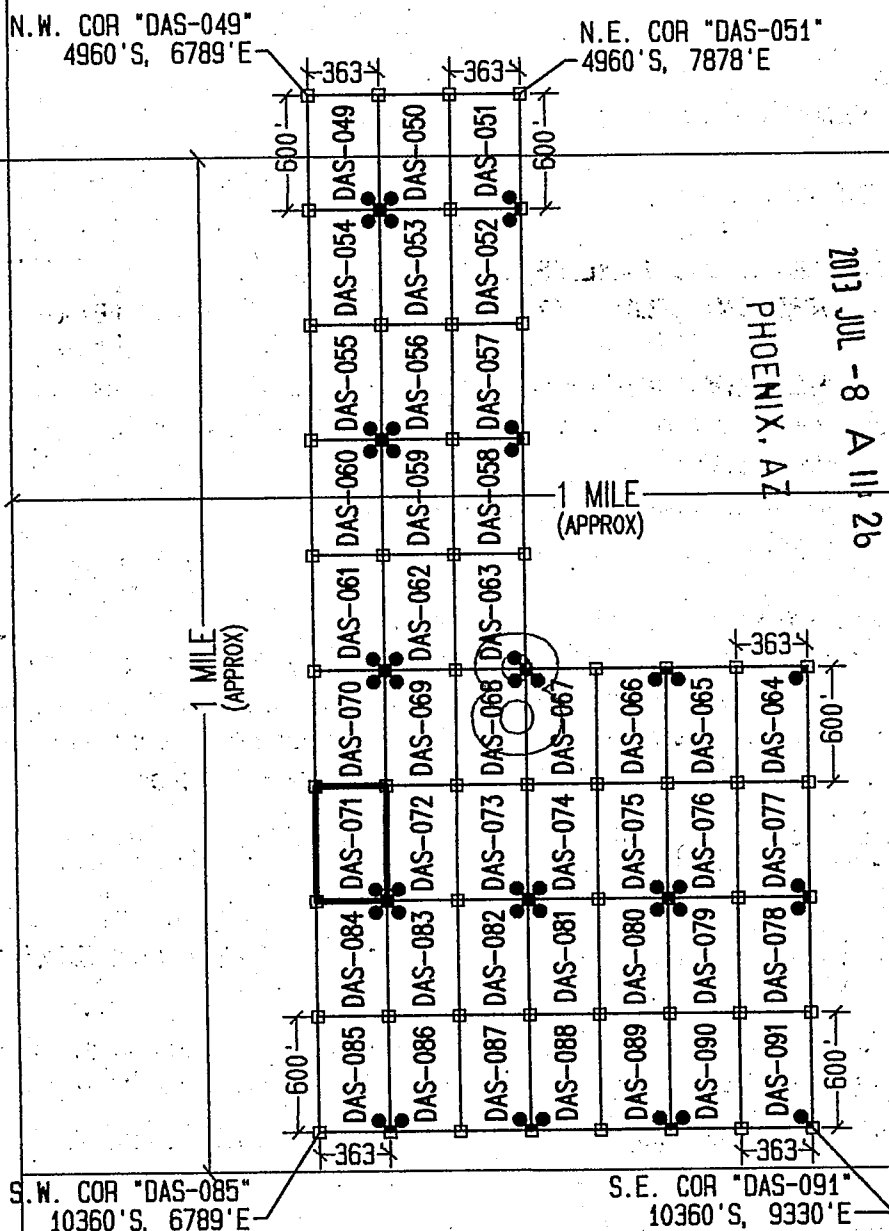
"DAS-071" CLAIM

LOCATION OF THE DAS-001 THROUGH DAS-318 MILL SITE CLAIMS

SCALE 1"=1000'




ALL CLAIMS ARE 600' IN LENGTH & 363' IN WIDTH
SITUATED IN SECTIONS 1, 2, 11 & 12 T12S-R6W, SECTIONS 5, 8, 9, 16 & 17 T12S-R5W
PIMA COUNTY, ARIZONA



RECEIVED
B.L.M. AZ STATE OFFICE
PHOENIX, AZ
2013 JUL - 8 A 11 26

NW CORNER
OF SECTION 6
T12S-R5W
FOUND GLO BRASS
CAPPED IRON POST
0'S, 0'E



LEGEND

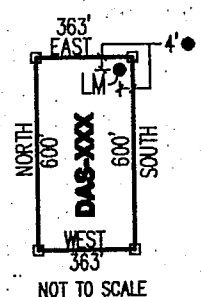
- INDICATES CORNER OF MILL SITE CLAIM. SET 2"x2"x5' WOODEN POST (TYPICAL)
- INDICATES LOCATION MONUMENT SET 4' X 4' FROM CORNER OF MILL SITE CLAIM

LOCATORS:

FREEPORT-MCMORAN CORP.
333 N. CENTRAL AVE.
PHOENIX, AZ 85004




TYPICAL CLAIM DETAIL



NOT TO SCALE

LOCATED DURING THE MONTH
OF MAY, 2013

CLAIM STAKING PERFORMED BY:




AS AGENTS FOR FREEPORT-MCMORAN CORP.

PLAN 424047

Return to:
Freeport-McMoRan Corp.
333 N Central Ave
Phoenix, AZ 85004

**LOCATION NOTICE FOR MILL SITE CLAIM
STATE OF ARIZONA, COUNTY OF PIMA**

NOTICE IS HEREBY GIVEN that the **DAS-072** mill site claim has been located by:
Freeport-McMoRan Corp.,
whose current mailing address is: 333 N Central Ave
Phoenix, AZ 85004.



This mill site claim consists of approximately 5 acres.
The general course of this claim is **North to South** and it is situated in the Ajo Mining District, Pima County, Arizona. This claim is **600** feet in length and **363** feet in width. This claim is marked by five monuments, constructed of 2" x 2" wood posts extending 4' above the ground, one at each corner and one at the location monument for the claim.

The location monument on which the notice is posted is situated within:
Section 8, Township 12 South, Range 5 West, Gila and Salt River Meridian, Pima County, Arizona and this claim encompasses portions of the following quarter section(s), section(s), Township(s) and Range(s): **Southwest ¼, Section 8, T12S-R5W, G&SRM, Pima County, Arizona.**

The location monument is set inside the **Southwest** corner of the claim, approximately 4' **East** of the **West** line of the claim and 4' **North** of the **South** line of the claim.

The locality of this claim with reference to some natural object or permanent monument and additional information (if any) concerning its locality is as follows:

The Northwest corner of this claim is 7152' East and 8560' South of the Northwest corner of Section 6 T12S-R5W.

The undersigned claims the ground as described above and set forth on the attached 1" = 1000' outline map. This claim is not intended to encroach on any private property or land that is not open for location.

Located, dated and posted on the ground this 7th day of May, 2013.

Freeport-McMoRan Corp. (Owner)

By: 
GEOMETRIX, LLC (Agent)

AMC1124048

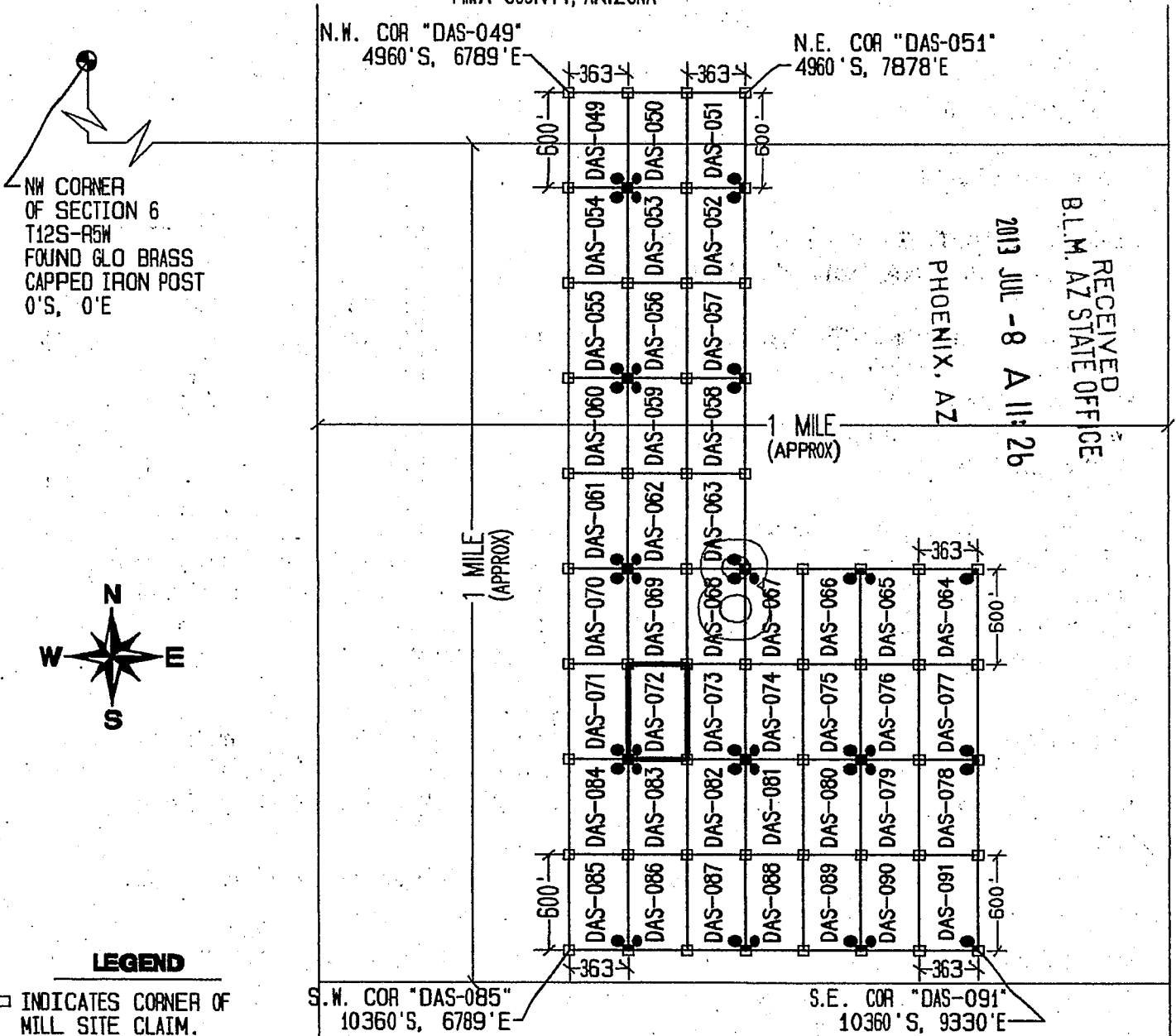
DAS-072" CLAIM

LOCATION OF THE DAS-001 THROUGH DAS-318 MILL SITE CLAIMS

SCALE 1"=1000'



ALL CLAIMS ARE 600' IN LENGTH & 363' IN WIDTH
SITUATED IN SECTIONS 1, 2, 11 & 12 T12S-R6W, SECTIONS 5, 8, 9, 16 & 17 T12S-R5W
PIMA COUNTY, ARIZONA



LEGEND

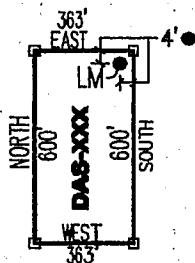
- INDICATES CORNER OF MILL SITE CLAIM. SET 2"X2"X5' WOODEN POST (TYPICAL)
- INDICATES LOCATION MONUMENT SET 4' X 4' FROM CORNER OF MILL SITE CLAIM

LOCATORS:

FREEPORT-MCMORAN CORP.
333 N. CENTRAL AVE.
PHOENIX, AZ 85004

FREEPORT-MCMORAN
COPPER & GOLD

TYPICAL CLAIM DETAIL



NOT TO SCALE

LOCATED DURING THE MONTH
OF MAY, 2013

CLAIM STAKING PERFORMED BY:




AS AGENTS FOR FREEPORT-MCMORAN CORP.

AMC 424048

Return to:
Freeport-McMoRan Corp.
333 N Central Ave
Phoenix, AZ 85004

**LOCATION NOTICE FOR MILL SITE CLAIM
STATE OF ARIZONA, COUNTY OF PIMA**

NOTICE IS HEREBY GIVEN that the **DAS-073** mill site claim has been located by:
Freeport-McMoRan Corp.,
whose current mailing address is: 333 N Central Ave
Phoenix, AZ 85004.



This mill site claim consists of approximately 5 acres.

The general course of this claim is **North to South** and it is situated in the Ajo Mining District, Pima County, Arizona. This claim is **600** feet in length and **363** feet in width. This claim is marked by five monuments, constructed of 2" x 2" wood posts extending 4' above the ground, one at each corner and one at the location monument for the claim.

The location monument on which the notice is posted is situated within:

Section 8, Township 12 South, Range 5 West, Gila and Salt River Meridian, Pima County, Arizona and this claim encompasses portions of the following quarter section(s), section(s), Township(s) and Range(s): **Southwest 1/4 & Southeast 1/4, Section 8, T12S-R5W, G&SRM, Pima County, Arizona.**

The location monument is set inside the **Southeast** corner of the claim, approximately 4' **West** of the **East** line of the claim and 4' **North** of the **South** line of the claim.

The locality of this claim with reference to some natural object or permanent monument and additional information (if any) concerning its locality is as follows:

The Northwest corner of this claim is 7515' East and 8560' South of the Northwest corner of Section 6 T12S-R5W.

The undersigned claims the ground as described above and set forth on the attached 1" = 1000' outline map. This claim is not intended to encroach on any private property or land that is not open for location.

Located, dated and posted on the ground this 7th day of May, 2013.

Freeport-McMoRan Corp. (Owner)

By: 
GEOMETRIX, LLC (Agent)

AMC 11-24-049

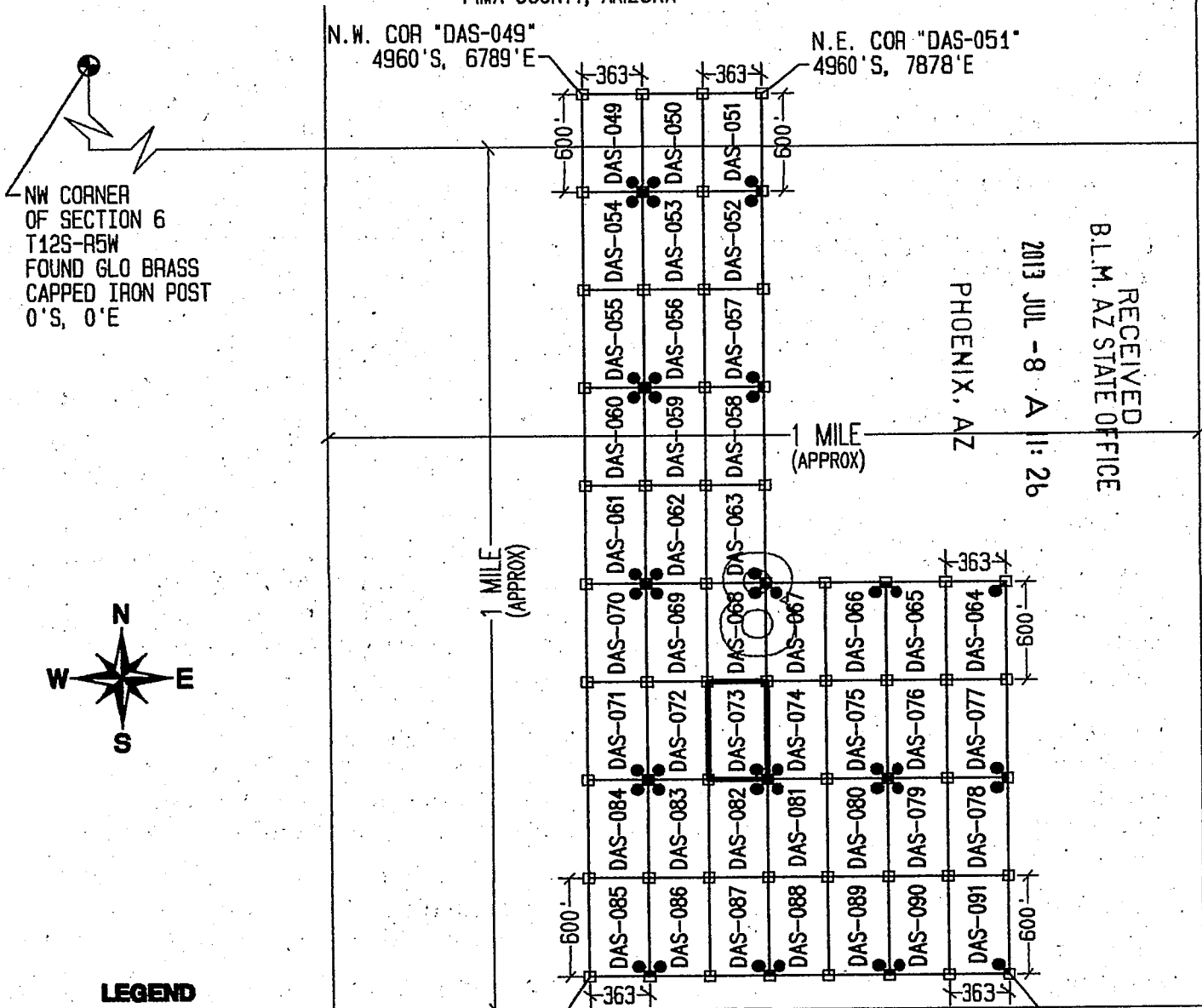
"DAS-073" CLAIM

LOCATION OF THE DAS-001 THROUGH DAS-318 MILL SITE CLAIMS

SCALE 1" = 1000'



ALL CLAIMS ARE 600' IN LENGTH & 363' IN WIDTH
SITUATED IN SECTIONS 1, 2, 11 & 12 T12S-R6W, SECTIONS 5, 8, 9, 16 & 17 T12S-R5W
PIMA COUNTY, ARIZONA



NW CORNER
OF SECTION 6
T12S-R5W
FOUND GLO BRASS
CAPPED IRON POST
0'S, 0'E



LEGEND

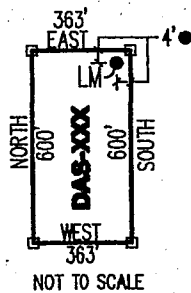
- INDICATES CORNER OF MILL SITE CLAIM. SET 2"x2"x5' WOODEN POST (TYPICAL)
- INDICATES LOCATION MONUMENT SET 4' X 4' FROM CORNER OF MILL SITE CLAIM

LOCATORS:

FREEPORT-MCMORAN CORP.
333 N. CENTRAL AVE.
PHOENIX, AZ 85004

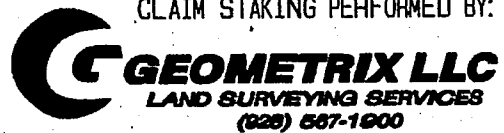
FV FREEPORT-MCMORAN
COPPER & GOLD

TYPICAL CLAIM DETAIL



LOCATED DURING THE MONTH
OF MAY, 2013

CLAIM STAKING PERFORMED BY:




AS AGENTS FOR FREEPORT-MCMORAN CORP.

AMC 424049

Return to:
Freeport-McMoRan Corp.
333 N Central Ave
Phoenix, AZ 85004

**LOCATION NOTICE FOR MILL SITE CLAIM
STATE OF ARIZONA, COUNTY OF PIMA**

NOTICE IS HEREBY GIVEN that the **DAS-074** mill site claim has been located by:
Freeport-McMoRan Corp.,
whose current mailing address is: 333 N Central Ave
Phoenix, AZ 85004.



This mill site claim consists of approximately 5 acres.
The general course of this claim is **North to South** and it is situated in the Ajo Mining District, Pima County, Arizona. This claim is **600** feet in length and **363** feet in width. This claim is marked by five monuments, constructed of 2" x 2" wood posts extending 4' above the ground, one at each corner and one at the location monument for the claim.

The location monument on which the notice is posted is situated within:
Section 8, Township 12 South, Range 5 West, Gila and Salt River Meridian, Pima County, Arizona and this claim encompasses portions of the following quarter section(s), section(s), Township(s) and Range(s): **Southeast ¼ & Southwest ¼, Section 8, T12S-R5W, G&SRM, Pima County, Arizona.**

The location monument is set inside the **Southwest** corner of the claim, approximately 4' **East** of the **West** line of the claim and 4' **North** of the **South** line of the claim.

The locality of this claim with reference to some natural object or permanent monument and additional information (if any) concerning its locality is as follows:

The Northwest corner of this claim is 7878' East and 8560' South of the Northwest corner of Section 6 T12S-R5W.

The undersigned claims the ground as described above and set forth on the attached 1" = 1000' outline map. This claim is not intended to encroach on any private property or land that is not open for location.

Located, dated and posted on the ground this 7th day of May, 2013.

Freeport-McMoRan Corp. (Owner)

By:
GEOMETRIX, LLC (Agent)

AMC 24050

DAS-074" CLAIM

LOCATION OF THE DAS-001 THROUGH DAS-318 MILL SITE CLAIMS

SCALE 1"=1000'


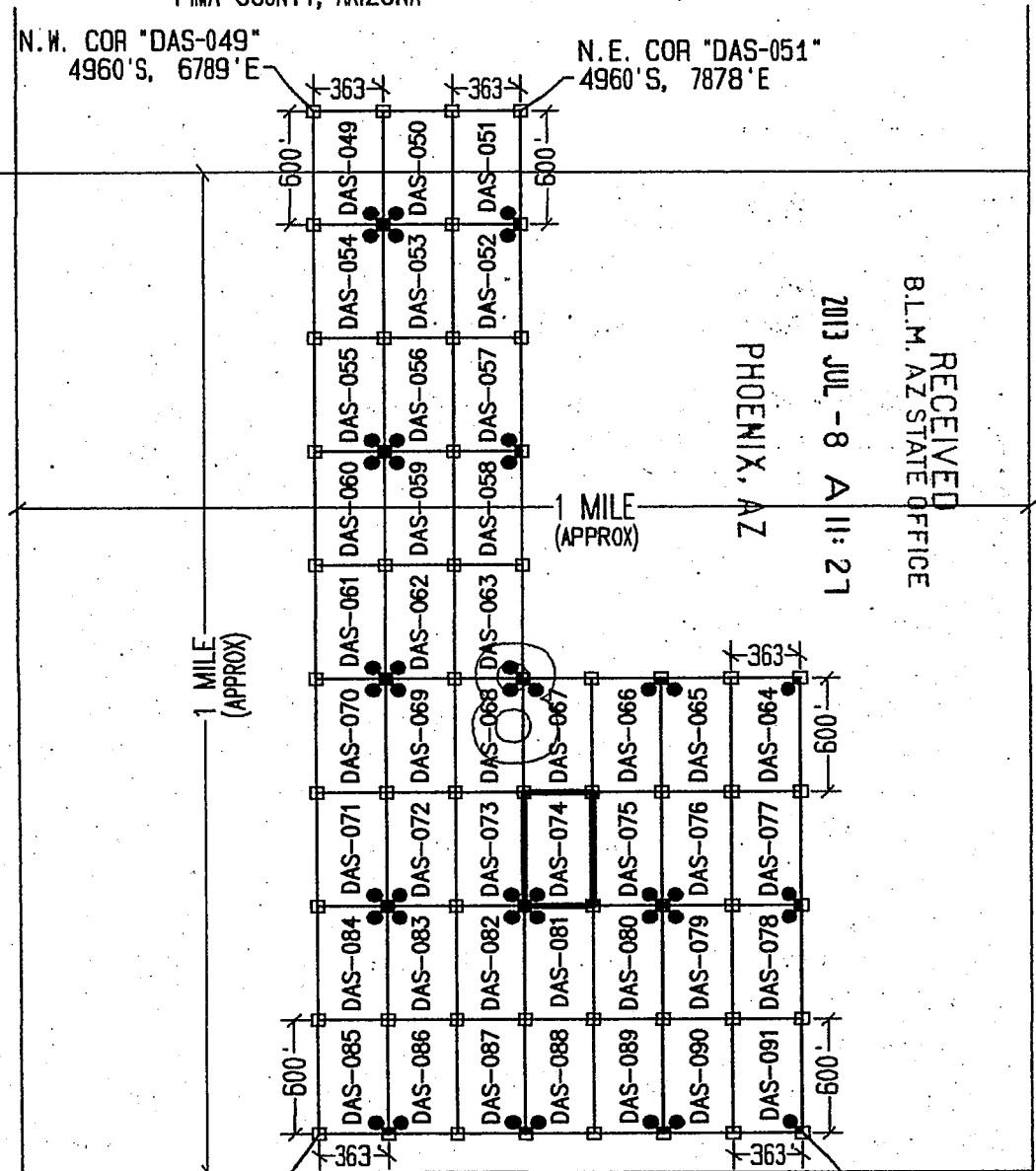


ALL CLAIMS ARE 600' IN LENGTH & 363' IN WIDTH
SITUATED IN SECTIONS 1, 2, 11 & 12 T12S-R6W, SECTIONS 5, 8, 9, 16 & 17 T12S-R5W
PIMA COUNTY, ARIZONA

NW CORNER
OF SECTION 6
T12S-R5W
FOUND GLO BRASS
CAPPED IRON POST
0'S, 0'E

N.W. COR "DAS-049"
4960'S, 6789'E

N.E. COR "DAS-051"
4960'S, 7878'E



LEGEND

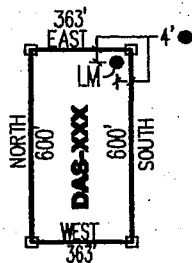
- INDICATES CORNER OF MILL SITE CLAIM. SET 2"X2"X5' WOODEN POST (TYPICAL)
- INDICATES LOCATION MONUMENT SET 4' X 4' FROM CORNER OF MILL SITE CLAIM

LOCATORS:

FREEPORT-MCMORAN CORP.
333 N. CENTRAL AVE.
PHOENIX, AZ 85004

**FREEPORT-MCMORAN
COPPER & GOLD**

TYPICAL CLAIM DETAIL



NOT TO SCALE

LOCATED DURING THE MONTH
OF MAY, 2013

CLAIM STAKING PERFORMED BY:


GEOMETRIX LLC
LAND SURVEYING SERVICES
(602) 667-1900

AS AGENTS FOR FREEPORT-MCMORAN CORP.

Return to:
Freeport-McMoRan Corp.
333 N Central Ave
Phoenix, AZ 85004

**LOCATION NOTICE FOR MILL SITE CLAIM
STATE OF ARIZONA, COUNTY OF PIMA**

NOTICE IS HEREBY GIVEN that the **DAS-075** mill site claim has been located by:
Freeport-McMoRan Corp.,
whose current mailing address is: 333 N Central Ave
Phoenix, AZ 85004.



This mill site claim consists of approximately 5 acres.

The general course of this claim is **North to South** and it is situated in the Ajo Mining District, Pima County, Arizona. This claim is **600** feet in length and **363** feet in width. This claim is marked by five monuments, constructed of 2" x 2" wood posts extending 4' above the ground, one at each corner and one at the location monument for the claim.

The location monument on which the notice is posted is situated within:

Section 8, Township 12 South, Range 5 West, Gila and Salt River Meridian, Pima County, Arizona and this claim encompasses portions of the following quarter section(s), section(s), Township(s) and Range(s): **Southeast 1/4, Section 8, T12S-R5W, G&SRM, Pima County, Arizona.**

The location monument is set inside the **Southeast** corner of the claim, approximately 4' **West** of the **East** line of the claim and 4' **North** of the **South** line of the claim.

The locality of this claim with reference to some natural object or permanent monument and additional information (if any) concerning its locality is as follows:

The Northwest corner of this claim is 8241' East and 8560' South of the Northwest corner of Section 6 T12S-R5W.

The undersigned claims the ground as described above and set forth on the attached 1" = 1000' outline map. This claim is not intended to encroach on any private property or land that is not open for location.

Located, dated and posted on the ground this 7th day of May, 2013.

Freeport-McMoRan Corp. (Owner)


By: 
GEOMETRIX, LLC (Agent)

... AMO 420051

Return to:
Freeport-McMoRan Corp.
333 N Central Ave
Phoenix, AZ 85004

**LOCATION NOTICE FOR MILL SITE CLAIM
STATE OF ARIZONA, COUNTY OF PIMA**

NOTICE IS HEREBY GIVEN that the **DAS-076** mill site claim has been located by:
Freeport-McMoRan Corp.,
whose current mailing address is: 333 N Central Ave
Phoenix, AZ 85004.



This mill site claim consists of approximately 5 acres. The general course of this claim is **North to South** and it is situated in the Ajo Mining District, Pima County, Arizona. This claim is **600** feet in length and **363** feet in width. This claim is marked by five monuments, constructed of 2" x 2" wood posts extending 4' above the ground, one at each corner and one at the location monument for the claim.

The location monument on which the notice is posted is situated within: **Section 8, Township 12 South, Range 5 West**, Gila and Salt River Meridian, Pima County, Arizona and this claim encompasses portions of the following quarter section(s), section(s), Township(s) and Range(s): **Southeast 1/4, Section 8, T12S-R5W, G&SRM, Pima County, Arizona.**

The location monument is set inside the **Southwest** corner of the claim, approximately 4' **East** of the **West** line of the claim and 4' **North** of the **South** line of the claim.

The locality of this claim with reference to some natural object or permanent monument and additional information (if any) concerning its locality is as follows:

The Northwest corner of this claim is 8604' East and 8560' South of the Northwest corner of Section 6 T12S-R5W.

The undersigned claims the ground as described above and set forth on the attached 1" = 1000' outline map. This claim is not intended to encroach on any private property or land that is not open for location.

Located, dated and posted on the ground this 7th day of May, 2013.

Freeport-McMoRan Corp. (Owner)

By: 
GEOMETRIX, LLC (Agent)

ANC 424052

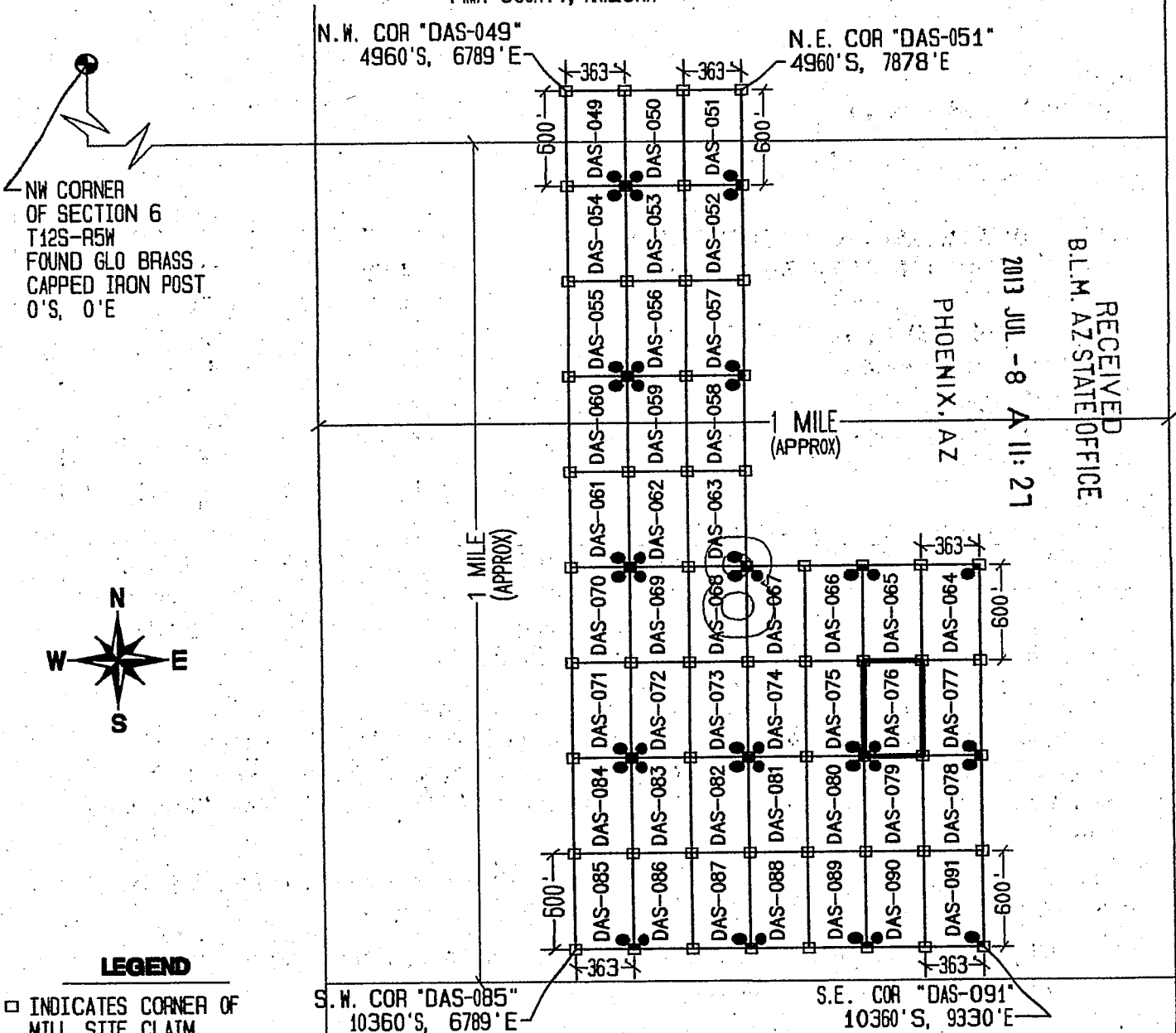
-DAS-076" CLAIM

LOCATION OF THE DAS-001 THROUGH DAS-318 MILL SITE CLAIMS

SCALE 1" = 1000'



ALL CLAIMS ARE 600' IN LENGTH & 363' IN WIDTH
SITUATED IN SECTIONS 1, 2, 11 & 12 T12S-R6W, SECTIONS 5, 8, 9, 16 & 17 T12S-R5W
PIMA COUNTY, ARIZONA



LEGEND

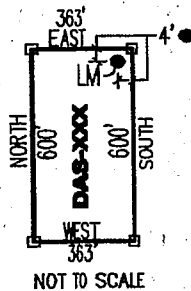
- INDICATES CORNER OF MILL SITE CLAIM. SET 2"x2"x5' WOODEN POST (TYPICAL)
- INDICATES LOCATION MONUMENT SET 4' X 4' FROM CORNER OF MILL SITE CLAIM

LOCATORS:

FREEPORT-MCMORAN CORP.
333 N. CENTRAL AVE.
PHOENIX, AZ 85004

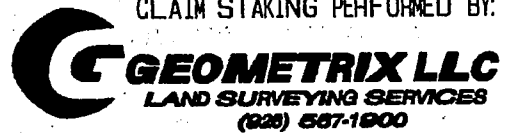


TYPICAL CLAIM DETAIL



LOCATED DURING THE MONTH
OF MAY, 2013

CLAIM STAKING PERFORMED BY:




AS AGENTS FOR FREEPORT-MCMORAN CORP.

ANCU24052

Return to:
Freeport-McMoRan Corp.
333 N Central Ave
Phoenix, AZ 85004

**LOCATION NOTICE FOR MILL SITE CLAIM
STATE OF ARIZONA, COUNTY OF PIMA**

NOTICE IS HEREBY GIVEN that the **DAS-077** mill site claim has been located by:
Freeport-McMoRan Corp.,
whose current mailing address is: 333 N Central Ave
Phoenix, AZ 85004.



This mill site claim consists of approximately 5 acres. The general course of this claim is **North to South** and it is situated in the Ajo Mining District, Pima County, Arizona. This claim is **600** feet in length and **363** feet in width. This claim is marked by five monuments, constructed of 2" x 2" wood posts extending 4' above the ground, one at each corner and one at the location monument for the claim.

The location monument on which the notice is posted is situated within:
Section 8, Township 12 South, Range 5 West, Gila and Salt River Meridian, Pima County, Arizona and this claim encompasses portions of the following quarter section(s), section(s), Township(s) and Range(s): **Southeast 1/4, Section 8, T12S-R5W, G&SRM, Pima County, Arizona.**

The location monument is set inside the **Southeast** corner of the claim, approximately 4' **West** of the **East** line of the claim and 4' **North** of the **South** line of the claim.

The locality of this claim with reference to some natural object or permanent monument and additional information (if any) concerning its locality is as follows:

The Northwest corner of this claim is 8967' East and 8560' South of the Northwest corner of Section 6 T12S-R5W.

The undersigned claims the ground as described above and set forth on the attached 1" = 1000' outline map. This claim is not intended to encroach on any private property or land that is not open for location.

Located, dated and posted on the ground this 7th day of May, 2013.

Freeport-McMoRan Corp. (Owner)

By: (Agent)
GEOMETRIX, LLC (Agent)

AMC 121053

"DAS-077" CLAIM

LOCATION OF THE DAS-001 THROUGH DAS-318 MILL SITE CLAIMS

SCALE 1"=1000'




ALL CLAIMS ARE 600' IN LENGTH & 363' IN WIDTH
SITUATED IN SECTIONS 1, 2, 11 & 12 T12S-R6W, SECTIONS 5, 8, 9, 16 & 17 T12S-R5W
PIMA COUNTY, ARIZONA

NW CORNER
OF SECTION 6
T12S-R5W
FOUND GLO BRASS
CAPPED IRON POST
0'S, 0'E

N.W. COR "DAS-049"
4960'S, 6789'E

N.E. COR "DAS-051"
4960'S, 7878'E

RECEIVED
B.L.M. AZ STATE OFFICE
PHOENIX, AZ
2013 JUL -8 A 11:21



1 MILE
(APPROX)

1 MILE
(APPROX)

S.W. COR "DAS-085"
10360'S, 6789'E

S.E. COR "DAS-091"
10360'S, 9330'E

LEGEND

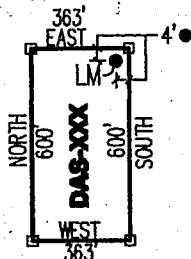
- INDICATES CORNER OF MILL SITE CLAIM. SET 2"X2"X5' WOODEN POST (TYPICAL)
- INDICATES LOCATION MONUMENT SET 4' X 4' FROM CORNER OF MILL SITE CLAIM

LOCATORS:

FREEMPORT-MCMORAN CORP.
333 N. CENTRAL AVE.
PHOENIX, AZ 85004

FREEMPORT-MCMORAN
COPPER & GOLD

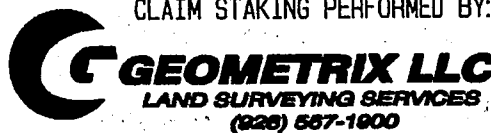
TYPICAL CLAIM DETAIL



NOT TO SCALE

LOCATED DURING THE MONTH
OF MAY, 2013

CLAIM STAKING PERFORMED BY:




AS AGENTS FOR FREEMPORT-MCMORAN CORP.

AMC 428953

Return to:
Freeport-McMoRan Corp.
333 N Central Ave
Phoenix, AZ 85004

**LOCATION NOTICE FOR MILL SITE CLAIM
STATE OF ARIZONA, COUNTY OF PIMA**

NOTICE IS HEREBY GIVEN that the **DAS-078** mill site claim has been located by:
Freeport-McMoRan Corp.,
whose current mailing address is: 333 N Central Ave
Phoenix, AZ 85004.



This mill site claim consists of approximately 5 acres.
The general course of this claim is **North to South** and it is situated in the Ajo Mining District, Pima County, Arizona. This claim is **600** feet in length and **363** feet in width. This claim is marked by five monuments, constructed of 2" x 2" wood posts extending 4' above the ground, one at each corner and one at the location monument for the claim.

The location monument on which the notice is posted is situated within:
Section 8, Township 12 South, Range 5 West, Gila and Salt River Meridian, Pima County, Arizona and this claim encompasses portions of the following quarter section(s), section(s), Township(s) and Range(s): **Southeast 1/4, Section 8, T12S-R5W, G&SRM, Pima County, Arizona.**

The location monument is set inside the **Northeast** corner of the claim, approximately 4' **West** of the **East** line of the claim and 4' **South** of the **North** line of the claim.

The locality of this claim with reference to some natural object or permanent monument and additional information (if any) concerning its locality is as follows:

The Northwest corner of this claim is 8967' East and 9160' South of the Northwest corner of Section 6 T12S-R5W.

The undersigned claims the ground as described above and set forth on the attached 1" = 1000' outline map. This claim is not intended to encroach on any private property or land that is not open for location.

Located, dated and posted on the ground this 7th day of May, 2013.

Freeport-McMoRan Corp. (Owner)

By: 
GEOMETRIX, LLC (Agent)

AMC424054

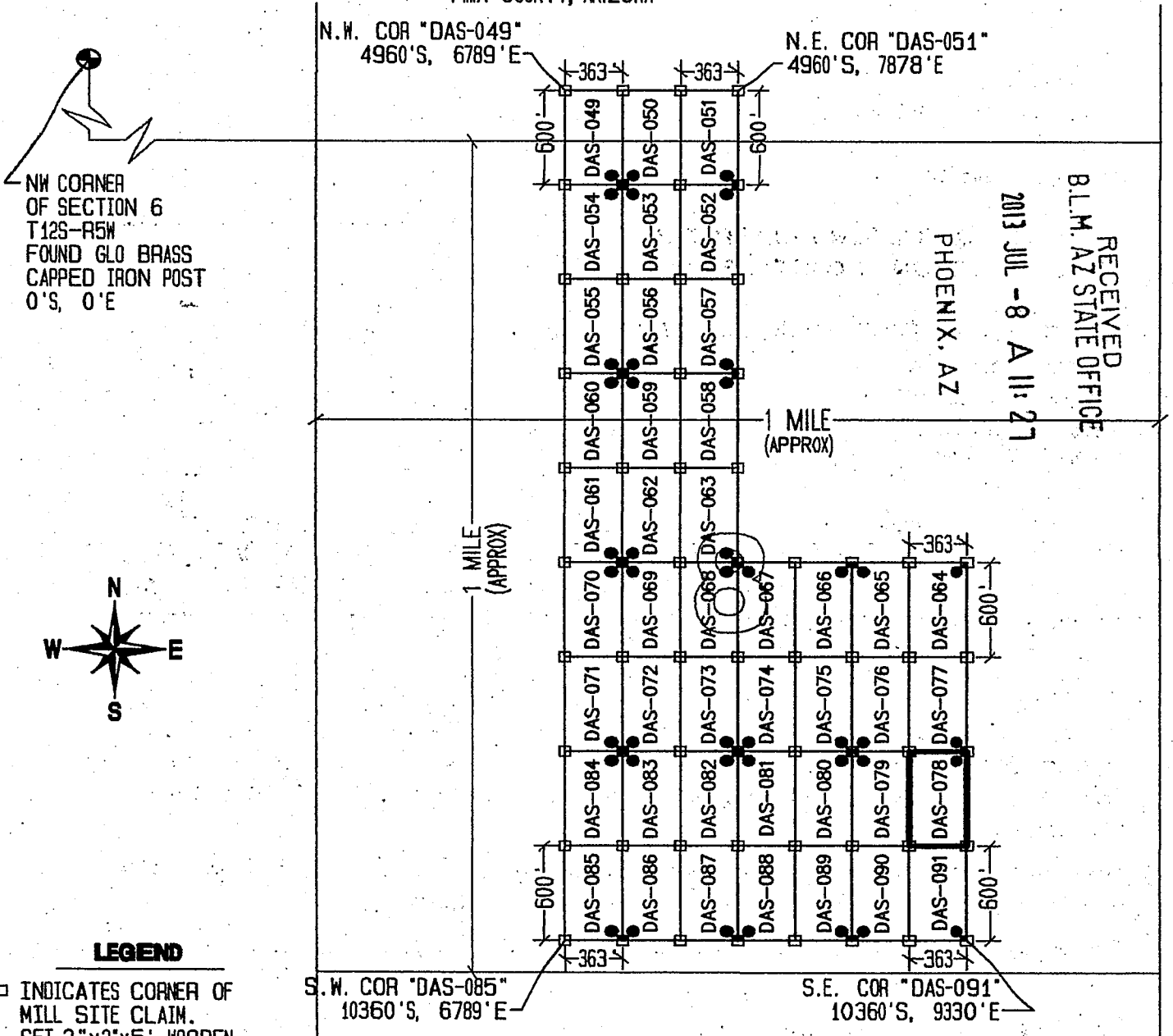
"DAS-078" CLAIM

LOCATION OF THE DAS-001 THROUGH DAS-318 MILL SITE CLAIMS


SCALE 1" = 1000'



ALL CLAIMS ARE 600' IN LENGTH & 363' IN WIDTH
 SITUATED IN SECTIONS 1, 2, 11 & 12 T12S-R6W, SECTIONS 5, 8, 9, 16 & 17 T12S-R5W
 PINA COUNTY, ARIZONA



NW CORNER OF SECTION 6 T12S-R5W FOUND GLO BRASS CAPPED IRON POST 0'S, 0'E



LEGEND

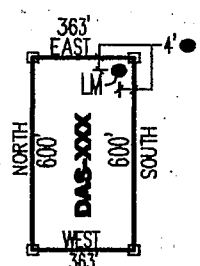
- INDICATES CORNER OF MILL SITE CLAIM. SET 2"X2"X5' WOODEN POST (TYPICAL)
- INDICATES LOCATION MONUMENT SET 4' X 4' FROM CORNER OF MILL SITE CLAIM

LOCATORS:

FREEPORT-MCMORAN CORP.
 333 N. CENTRAL AVE.
 PHOENIX, AZ 85004



TYPICAL CLAIM DETAIL



NOT TO SCALE

LOCATED DURING THE MONTH OF MAY, 2013

CLAIM STAKING PERFORMED BY:




AS AGENTS FOR FREEPORT-MCMORAN CORP.

AN0424054

Return to:
Freeport-McMoRan Corp.
333 N Central Ave
Phoenix, AZ 85004

**LOCATION NOTICE FOR MILL SITE CLAIM
STATE OF ARIZONA, COUNTY OF PIMA**

NOTICE IS HEREBY GIVEN that the **DAS-079** mill site claim has been located by:
Freeport-McMoRan Corp.,
whose current mailing address is: 333 N Central Ave
Phoenix, AZ 85004.



This mill site claim consists of approximately 5 acres. The general course of this claim is **North to South** and it is situated in the Ajo Mining District, Pima County, Arizona. This claim is **600** feet in length and **363** feet in width. This claim is marked by five monuments, constructed of 2" x 2" wood posts extending 4' above the ground, one at each corner and one at the location monument for the claim.

The location monument on which the notice is posted is situated within:
Section 8, Township 12 South, Range 5 West, Gila and Salt River Meridian, Pima County, Arizona and this claim encompasses portions of the following quarter section(s), section(s), Township(s) and Range(s): **Southeast 1/4, Section 8, T12S-R5W, G&SRM, Pima County, Arizona.**

The location monument is set inside the **Northwest** corner of the claim, approximately 4' **East** of the **West** line of the claim and 4' **South** of the **North** line of the claim.

The locality of this claim with reference to some natural object or permanent monument and additional information (if any) concerning its locality is as follows:

The Northwest corner of this claim is 8604' East and 9160' South of the Northwest corner of Section 6 T12S-R5W.

The undersigned claims the ground as described above and set forth on the attached 1" = 1000' outline map. This claim is not intended to encroach on any private property or land that is not open for location.

Located, dated and posted on the ground this 7th day of May, 2013.

Freeport-McMoRan Corp. (Owner)

By: 
GEOMETRIX, LLC (Agent)

AL100124055-

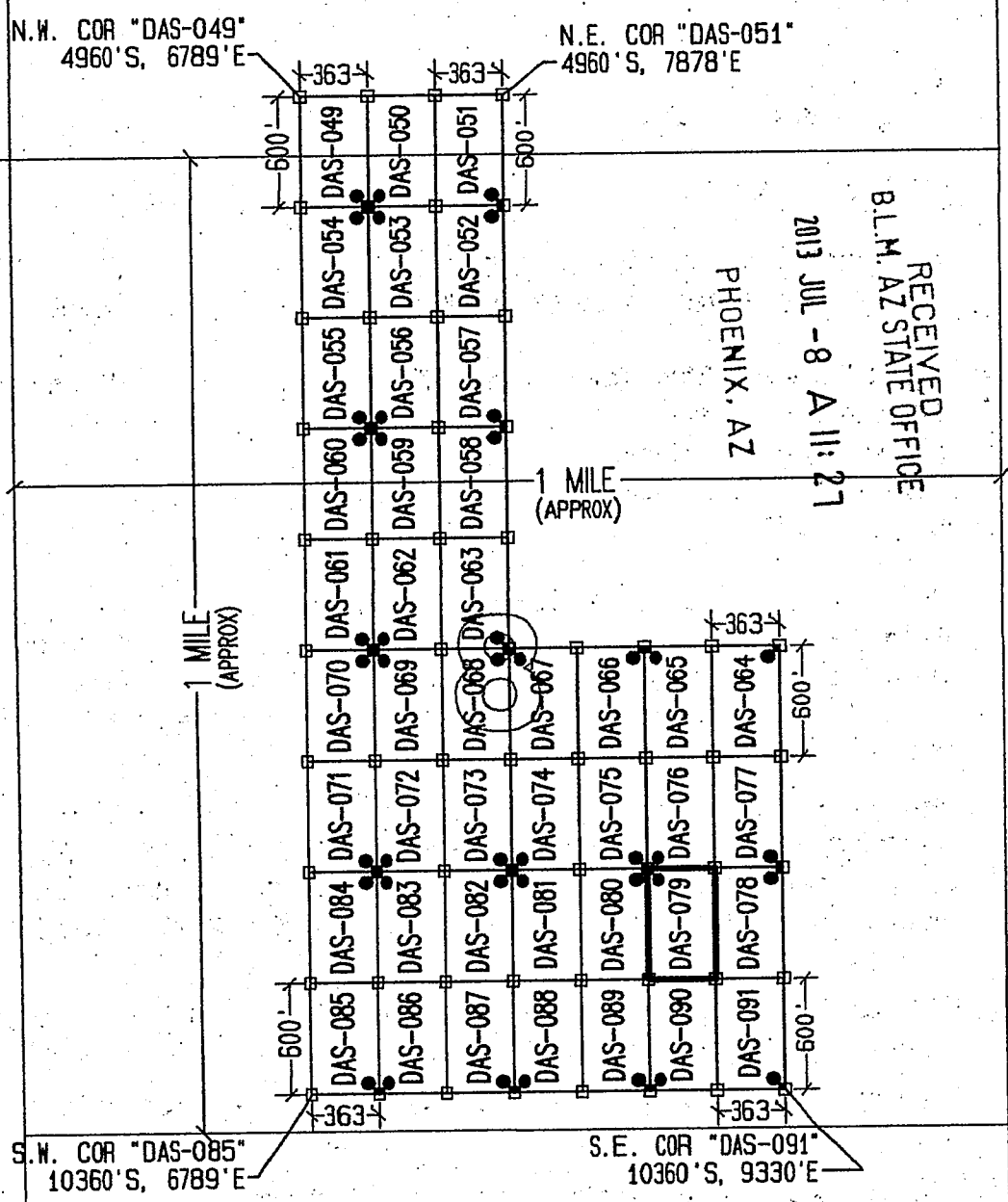
"DAS-079" CLAIM

LOCATION OF THE DAS-001 THROUGH DAS-318 MILL SITE CLAIMS

SCALE 1"=1000'



ALL CLAIMS ARE 600' IN LENGTH & 363' IN WIDTH
 SITUATED IN SECTIONS 1, 2, 11 & 12 T12S-R6W, SECTIONS 5, 8, 9, 16 & 17 T12S-R5W
 PIMA COUNTY, ARIZONA



NW CORNER OF SECTION 6
 T12S-R5W
 FOUND GLO BRASS
 CAPPED IRON POST
 0'S, 0'E



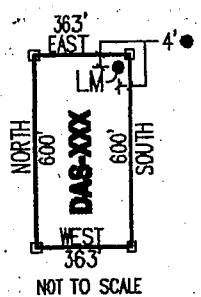
LEGEND

- INDICATES CORNER OF MILL SITE CLAIM. SET 2"x2"x5' WOODEN POST (TYPICAL).
- INDICATES LOCATION MONUMENT SET 4' X 4' FROM CORNER OF MILL SITE CLAIM

LOCATORS:
 FREEPORT-MCMORAN CORP.
 333 N. CENTRAL AVE.
 PHOENIX, AZ 85004



TYPICAL CLAIM DETAIL



LOCATED DURING THE MONTH OF MAY, 2013

CLAIM STAKING PERFORMED BY:
GEOMETRIX LLC
 LAND SURVEYING SERVICES
 (828) 687-1900


AS AGENTS FOR FREEPORT-MCMORAN CORP.

A110424055

Return to:
Freeport-McMoRan Corp.
333 N Central Ave
Phoenix, AZ 85004

**LOCATION NOTICE FOR MILL SITE CLAIM
STATE OF ARIZONA, COUNTY OF PIMA**

NOTICE IS HEREBY GIVEN that the **DAS-080** mill site claim has been located by:
Freeport-McMoRan Corp.,
whose current mailing address is: 333 N Central Ave
Phoenix, AZ 85004.



This mill site claim consists of approximately 5 acres.
The general course of this claim is **North to South** and it is situated in the Ajo Mining District, Pima County, Arizona. This claim is **600** feet in length and **363** feet in width. This claim is marked by five monuments, constructed of 2" x 2" wood posts extending 4' above the ground, one at each corner and one at the location monument for the claim.

The location monument on which the notice is posted is situated within:
Section 8, Township 12 South, Range 5 West, Gila and Salt River Meridian, Pima County, Arizona and this claim encompasses portions of the following quarter section(s), section(s), Township(s) and Range(s): **Southeast ¼, Section 8, T12S-R5W, G&SRM, Pima County, Arizona.**

The location monument is set inside the **Northeast** corner of the claim, approximately 4' **West** of the **East** line of the claim and 4' **South** of the **North** line of the claim.

The locality of this claim with reference to some natural object or permanent monument and additional information (if any) concerning its locality is as follows:

The Northwest corner of this claim is 8241' East and 9160' South of the Northwest corner of Section 6 T12S-R5W.

The undersigned claims the ground as described above and set forth on the attached 1" = 1000' outline map. This claim is not intended to encroach on any private property or land that is not open for location.

Located, dated and posted on the ground this 7th day of May, 2013.

Freeport-McMoRan Corp. (Owner)

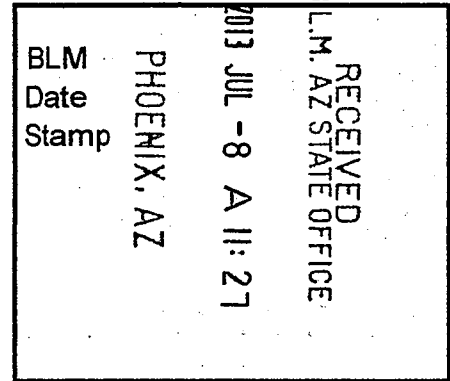
By: 
GEOMETRIX, LLC (Agent)

ANGL 24.05b

Return to:
Freeport-McMoRan Corp.
333 N Central Ave
Phoenix, AZ 85004

**LOCATION NOTICE FOR MILL SITE CLAIM
STATE OF ARIZONA, COUNTY OF PIMA**

NOTICE IS HEREBY GIVEN that the **DAS-081** mill site claim has been located by:
Freeport-McMoRan Corp.,
whose current mailing address is: 333 N Central Ave
Phoenix, AZ 85004.



This mill site claim consists of approximately 5 acres. The general course of this claim is **North to South** and it is situated in the Ajo Mining District, Pima County, Arizona. This claim is **600** feet in length and **363** feet in width. This claim is marked by five monuments, constructed of 2" x 2" wood posts extending 4' above the ground, one at each corner and one at the location monument for the claim.

The location monument on which the notice is posted is situated within:
Section 8, Township 12 South, Range 5 West, Gila and Salt River Meridian, Pima County, Arizona and this claim encompasses portions of the following quarter section(s), section(s), Township(s) and Range(s): **Southeast ¼ & Southwest ¼, Section 8, T12S-R5W, G&SRM, Pima County, Arizona.**

The location monument is set inside the **Northwest** corner of the claim, approximately 4' **East** of the **West** line of the claim and 4' **South** of the **North** line of the claim.


The locality of this claim with reference to some natural object or permanent monument and additional information (if any) concerning its locality is as follows:

The Northwest corner of this claim is 7878' East and 9160' South of the Northwest corner of Section 6 T12S-R5W.

The undersigned claims the ground as described above and set forth on the attached 1" = 1000' outline map. This claim is not intended to encroach on any private property or land that is not open for location.

Located, dated and posted on the ground this 7th day of May, 2013.

Freeport-McMoRan Corp. (Owner)

By: 
GEOMETRIX, LLC (Agent)

ANCL 210257

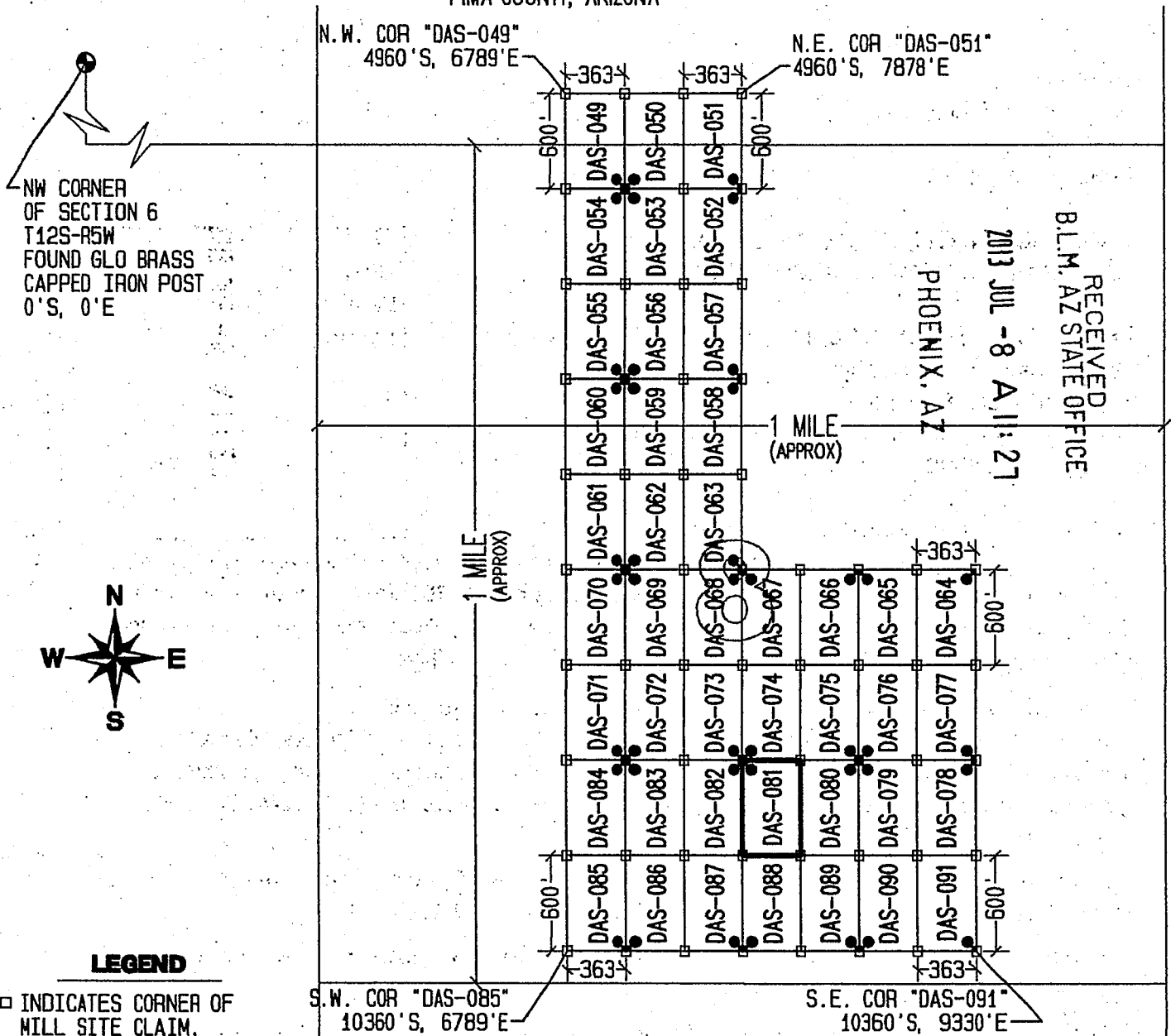
"DAS-081" CLAIM

LOCATION OF THE DAS-001 THROUGH DAS-318 MILL SITE CLAIMS

SCALE 1"=1000'



ALL CLAIMS ARE 600' IN LENGTH & 363' IN WIDTH
SITUATED IN SECTIONS 1, 2, 11 & 12 T12S-R6W, SECTIONS 5, 8, 9, 16 & 17 T12S-R5W
PIMA COUNTY, ARIZONA



LEGEND

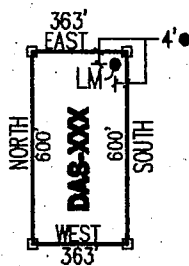
- INDICATES CORNER OF MILL SITE CLAIM. SET 2"x2"x5' WOODEN POST (TYPICAL)
- INDICATES LOCATION MONUMENT SET 4' X 4' FROM CORNER OF MILL SITE CLAIM

LOCATORS:

FREEPORT-MCMORAN CORP.
333 N. CENTRAL AVE.
PHOENIX, AZ 85004

FM FREEPORT-MCMORAN
COPPER & GOLD

TYPICAL CLAIM DETAIL



NOT TO SCALE

LOCATED DURING THE MONTH
OF MAY, 2013

CLAIM STAKING PERFORMED BY:




AS AGENTS FOR FREEPORT-MCMORAN CORP.

Return to:
Freeport-McMoRan Corp.
333 N Central Ave
Phoenix, AZ 85004

**LOCATION NOTICE FOR MILL SITE CLAIM
STATE OF ARIZONA, COUNTY OF PIMA**

NOTICE IS HEREBY GIVEN that the **DAS-082** mill site claim has been located by:
Freeport-McMoRan Corp.,
whose current mailing address is: 333 N Central Ave
Phoenix, AZ 85004.



This mill site claim consists of approximately 5 acres.
The general course of this claim is **North to South** and it is situated in the Ajo Mining District, Pima County, Arizona. This claim is **600** feet in length and **363** feet in width. This claim is marked by five monuments, constructed of 2" x 2" wood posts extending 4' above the ground, one at each corner and one at the location monument for the claim.

The location monument on which the notice is posted is situated within:
Section 8, Township 12 South, Range 5 West, Gila and Salt River Meridian, Pima County, Arizona and this claim encompasses portions of the following quarter section(s), section(s), Township(s) and Range(s): **Southwest ¼ & Southeast ¼, Section 8, T12S-R5W, G&SRM, Pima County, Arizona.**

The location monument is set inside the **Northeast** corner of the claim, approximately 4' **West** of the **East** line of the claim and 4' **South** of the **North** line of the claim.

The locality of this claim with reference to some natural object or permanent monument and additional information (if any) concerning its locality is as follows:

The Northwest corner of this claim is 7515' East and 9160' South of the Northwest corner of Section 6 T12S-R5W.

The undersigned claims the ground as described above and set forth on the attached 1" = 1000' outline map. This claim is not intended to encroach on any private property or land that is not open for location.

Located, dated and posted on the ground this 7th day of May, 2013.

Freeport-McMoRan Corp. (Owner)

By: 
GEOMETRIX, LLC (Agent)

AMC 424050

"DAS-082" CLAIM

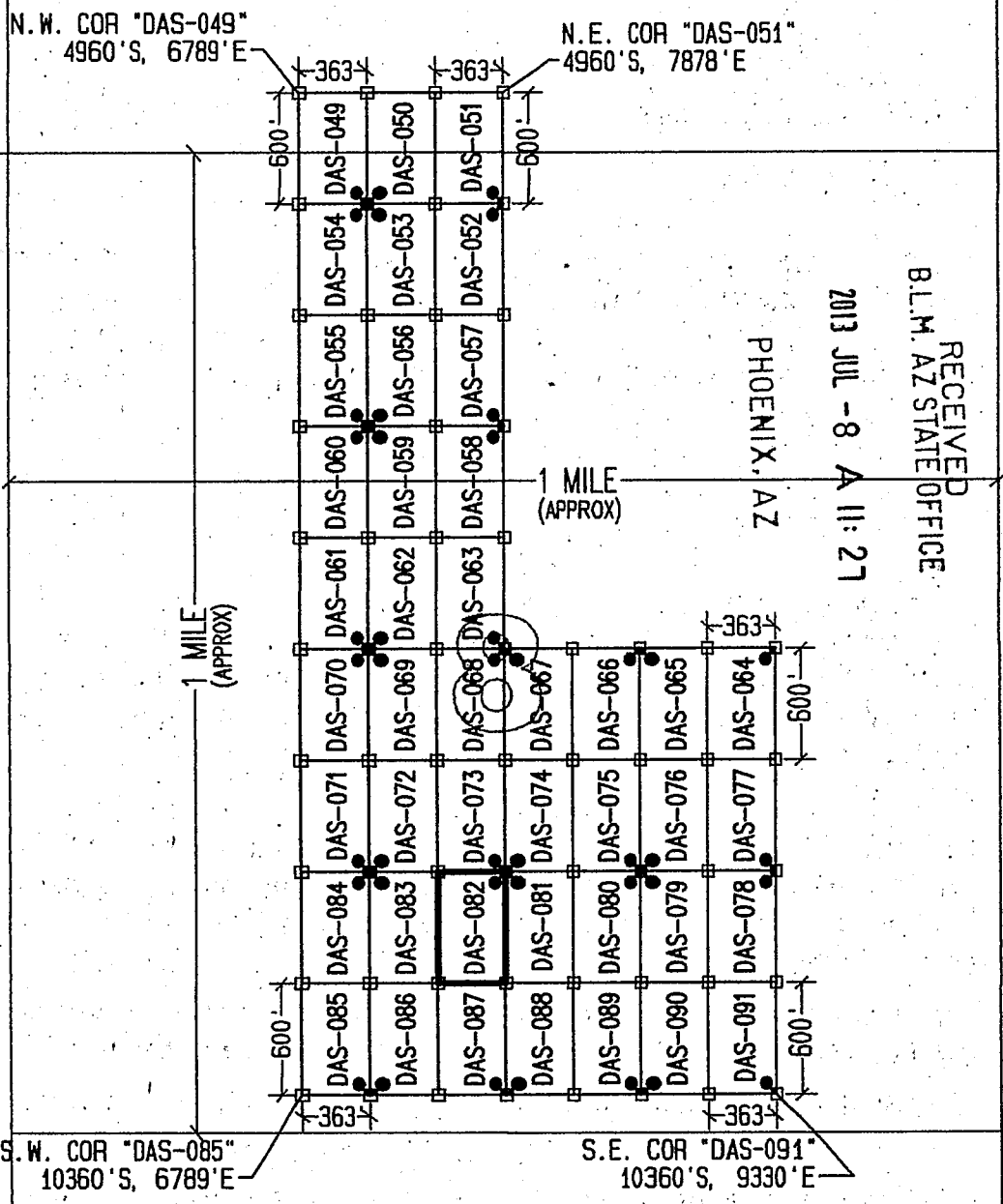
LOCATION OF THE DAS-001 THROUGH DAS-318 MILL SITE CLAIMS

SCALE 1"=1000'



ALL CLAIMS ARE 600' IN LENGTH & 363' IN WIDTH
SITUATED IN SECTIONS 1, 2, 11 & 12 T12S-R6W, SECTIONS 5, 8, 9, 16 & 17 T12S-R5W
PIMA COUNTY, ARIZONA

NW CORNER
OF SECTION 6
T12S-R5W
FOUND GLO BRASS
CAPPED IRON POST
0'S, 0'E



LEGEND

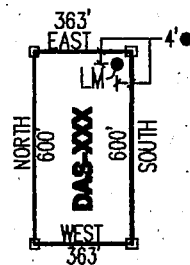
- INDICATES CORNER OF MILL SITE CLAIM. SET 2"x2"x5' WOODEN POST (TYPICAL)
- INDICATES LOCATION MONUMENT SET 4' X 4' FROM CORNER OF MILL SITE CLAIM

LOCATORS:

FREEPORT-MCMORAN CORP.
333 N. CENTRAL AVE.
PHOENIX, AZ 85004

FV FREEPORT-MCMORAN
COPPER & GOLD

TYPICAL CLAIM DETAIL



NOT TO SCALE

LOCATED DURING THE MONTH
OF MAY, 2013

CLAIM STAKING PERFORMED BY:

GEOMETRIX LLC
LAND SURVEYING SERVICES
(625) 687-1800


AS AGENTS FOR FREEPORT-MCMORAN CORP.

A110424058-

Return to:
Freeport-McMoRan Corp.
333 N Central Ave
Phoenix, AZ 85004

**LOCATION NOTICE FOR MILL SITE CLAIM
STATE OF ARIZONA, COUNTY OF PIMA**

NOTICE IS HEREBY GIVEN that the **DAS-083** mill site claim has been located by:
Freeport-McMoRan Corp.,
whose current mailing address is: 333 N Central Ave
Phoenix, AZ 85004.



This mill site claim consists of approximately 5 acres. The general course of this claim is **North to South** and it is situated in the Ajo Mining District, Pima County, Arizona. This claim is **600** feet in length and **363** feet in width. This claim is marked by five monuments, constructed of 2" x 2" wood posts extending 4' above the ground, one at each corner and one at the location monument for the claim.

The location monument on which the notice is posted is situated within:
Section 8, Township 12 South, Range 5 West, Gila and Salt River Meridian, Pima County, Arizona and this claim encompasses portions of the following quarter section(s), section(s), Township(s) and Range(s): **Southwest ¼, Section 8, T12S-R5W, G&SRM, Pima County, Arizona.**

The location monument is set inside the **Northwest** corner of the claim, approximately 4' **East** of the **West** line of the claim and 4' **South** of the **North** line of the claim.


The locality of this claim with reference to some natural object or permanent monument and additional information (if any) concerning its locality is as follows:

The Northwest corner of this claim is 7152' East and 9160' South of the Northwest corner of Section 6 T12S-R5W.

The undersigned claims the ground as described above and set forth on the attached 1" = 1000' outline map. This claim is not intended to encroach on any private property or land that is not open for location.

Located, dated and posted on the ground this 7th day of May, 2013.

Freeport-McMoRan Corp. (Owner)

By: 
GEOMETRIX, LLC (Agent)

AMC 424059

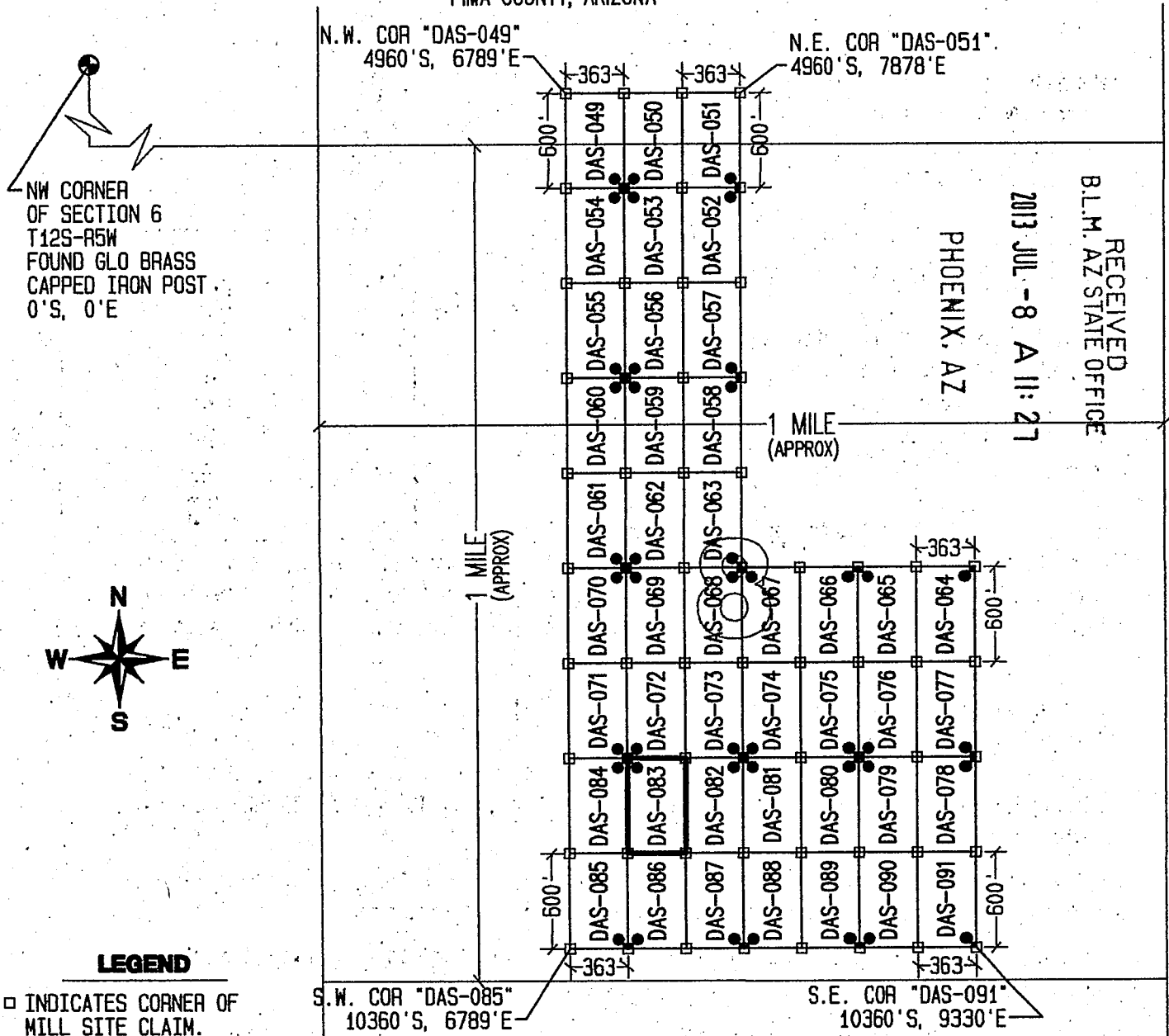
'DAS-083' CLAIM

LOCATION OF THE DAS-001 THROUGH DAS-318 MILL SITE CLAIMS

SCALE 1"=1000'



ALL CLAIMS ARE 600' IN LENGTH & 363' IN WIDTH
SITUATED IN SECTIONS 1, 2, 11 & 12 T12S-R6W, SECTIONS 5, 8, 9, 16 & 17 T12S-R5W
PIMA COUNTY, ARIZONA



RECEIVED
B.L.M. AZ STATE OFFICE
2013 JUL - 8 A 11: 27
PHOENIX, AZ

NW CORNER
OF SECTION 6
T12S-R5W
FOUND GLO BRASS
CAPPED IRON POST
0'S, 0'E



LEGEND

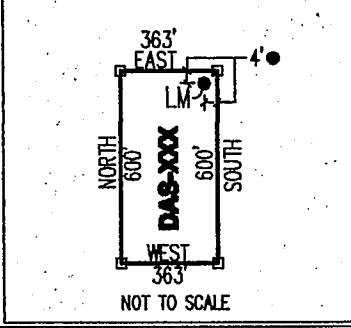
- INDICATES CORNER OF MILL SITE CLAIM. SET 2"x2"x5' WOODEN POST (TYPICAL)
- INDICATES LOCATION MONUMENT SET 4' X 4' FROM CORNER OF MILL SITE CLAIM

LOCATORS:

FREEPORT-MCMORAN CORP.
333 N. CENTRAL AVE.
PHOENIX, AZ 85004




TYPICAL CLAIM DETAIL



LOCATED DURING THE MONTH
OF MAY, 2013

CLAIM STAKING PERFORMED BY:



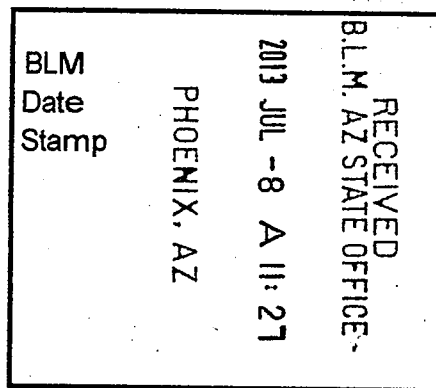
AS AGENTS FOR FREEPORT-MCMORAN CORP.

AN 2013 05 27

Return to:
Freeport-McMoRan Corp.
333 N Central Ave
Phoenix, AZ 85004

**LOCATION NOTICE FOR MILL SITE CLAIM
STATE OF ARIZONA, COUNTY OF PIMA**

NOTICE IS HEREBY GIVEN that the **DAS-084** mill site claim has been located by:
Freeport-McMoRan Corp.,
whose current mailing address is: 333 N Central Ave
Phoenix, AZ 85004.



This mill site claim consists of approximately 5 acres.
The general course of this claim is **North to South** and it is situated in the Ajo Mining District, Pima County, Arizona. This claim is **600** feet in length and **363** feet in width. This claim is marked by five monuments, constructed of 2" x 2" wood posts extending 4' above the ground, one at each corner and one at the location monument for the claim.

The location monument on which the notice is posted is situated within:
Section 8, Township 12 South, Range 5 West, Gila and Salt River Meridian, Pima County, Arizona and this claim encompasses portions of the following quarter section(s), section(s), Township(s) and Range(s): **Southwest 1/4, Section 8, T12S-R5W, G&SRM, Pima County, Arizona.**

The location monument is set inside the **Northeast** corner of the claim, approximately 4' **West** of the **East** line of the claim and 4' **South** of the **North** line of the claim.

The locality of this claim with reference to some natural object or permanent monument and additional information (if any) concerning its locality is as follows:

The Northwest corner of this claim is 6789' East and 9160' South of the Northwest corner of Section 6 T12S-R5W.

The undersigned claims the ground as described above and set forth on the attached 1" = 1000' outline map. This claim is not intended to encroach on any private property or land that is not open for location.

Located, dated and posted on the ground this 7th day of May, 2013.

Freeport-McMoRan Corp. (Owner)

By: 
GEOMETRIX, LLC (Agent)

AMC 1124060

"DAS-084" CLAIM

LOCATION OF THE DAS-001 THROUGH DAS-318 MILL SITE CLAIMS

SCALE 1" = 1000'




ALL CLAIMS ARE 600' IN LENGTH & 363' IN WIDTH
 SITUATED IN SECTIONS 1, 2, 11 & 12 T12S-R6W, SECTIONS 5, 8, 9, 16 & 17 T12S-R5W
 PIMA COUNTY, ARIZONA

N.W. COR "DAS-049"
 4960' S, 6789' E

N.E. COR "DAS-051"
 4960' S, 7878' E

NW CORNER
 OF SECTION 6
 T12S-R5W
 FOUND GLO BRASS
 CAPPED IRON POST
 0'S, 0'E

RECEIVED
 B.L.M. AZ STATE OFFICE
 PHOENIX, AZ
 2013 JUL - 8 A 11: 27



1 MILE
 (APPROX)

1 MILE
 (APPROX)

S.W. COR "DAS-085"
 10360' S, 6789' E

S.E. COR "DAS-091"
 10360' S, 9330' E

LEGEND

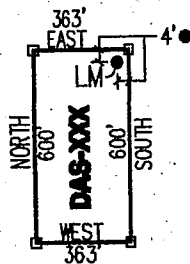
- INDICATES CORNER OF MILL SITE CLAIM. SET 2"x2"x5' WOODEN POST (TYPICAL)
- INDICATES LOCATION MONUMENT SET 4' X 4' FROM CORNER OF MILL SITE CLAIM

LOCATORS:

FREEMPORT-MCMORAN CORP.
 333 N. CENTRAL AVE.
 PHOENIX, AZ 85004

FV FREEPORT-McMORAN
 COPPER & GOLD

TYPICAL CLAIM DETAIL



NOT TO SCALE

LOCATED DURING THE MONTH
 OF MAY, 2013

CLAIM STAKING PERFORMED BY:




AS AGENTS FOR FREEMPORT-MCMORAN CORP.

AMC 11711040

Return to:
Freeport-McMoRan Corp.
333 N Central Ave
Phoenix, AZ 85004

**LOCATION NOTICE FOR MILL SITE CLAIM
STATE OF ARIZONA, COUNTY OF PIMA**

NOTICE IS HEREBY GIVEN that the **DAS-085** mill site claim has been located by:
Freeport-McMoRan Corp.,
whose current mailing address is: 333 N Central Ave
Phoenix, AZ 85004.



This mill site claim consists of approximately 5 acres. The general course of this claim is **North to South** and it is situated in the Ajo Mining District, Pima County, Arizona. This claim is **600** feet in length and **363** feet in width. This claim is marked by five monuments, constructed of 2" x 2" wood posts extending 4' above the ground, one at each corner and one at the location monument for the claim.

The location monument on which the notice is posted is situated within:
Section 8, Township 12 South, Range 5 West, Gila and Salt River Meridian, Pima County, Arizona and this claim encompasses portions of the following quarter section(s), section(s), Township(s) and Range(s): **Southwest 1/4, Section 8, T12S-R5W, G&SRM, Pima County, Arizona.**

The location monument is set inside the **Southeast** corner of the claim, approximately 4' **West** of the **East** line of the claim and 4' **North** of the **South** line of the claim.

The locality of this claim with reference to some natural object or permanent monument and additional information (if any) concerning its locality is as follows:

The Northwest corner of this claim is 6789' East and 9760' South of the Northwest corner of Section 6 T12S-R5W.

The undersigned claims the ground as described above and set forth on the attached 1" = 1000' outline map. This claim is not intended to encroach on any private property or land that is not open for location.

Located, dated and posted on the ground this 7th day of May, 2013.

Freeport-McMoRan Corp. (Owner)

By: 
GEOMETRIX, LLC (Agent)

AR 6424061

'DAS-085' CLAIM

LOCATION OF THE DAS-001 THROUGH DAS-318 MILL SITE CLAIMS

SCALE 1"=1000'



ALL CLAIMS ARE 600' IN LENGTH & 363' IN WIDTH
SITUATED IN SECTIONS 1, 2, 11 & 12 T12S-R6W, SECTIONS 5, 8, 9, 16 & 17 T12S-R5W
PIMA COUNTY, ARIZONA

NW CORNER
OF SECTION 6
T12S-R5W
FOUND GLO BRASS
CAPPED IRON POST
0'S, 0'E

N.W. COR "DAS-049"
4960'S, 6789'E

N.E. COR "DAS-051"
4960'S, 7878'E



1 MILE
(APPROX)

1 MILE
(APPROX)

PHOENIX, AZ

2013 JUL - 8 A 11: 27

RECEIVED
BLM. AZ STATE OFFICE

LEGEND

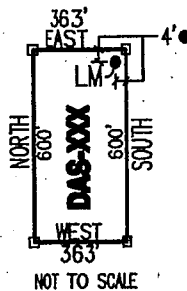
- INDICATES CORNER OF MILL SITE CLAIM. SET 2"x2"x5' WOODEN POST (TYPICAL)
- INDICATES LOCATION MONUMENT SET 4' X 4' FROM CORNER OF MILL SITE CLAIM

LOCATORS:

FREEMPORT-MCMORAN CORP.
333 N. CENTRAL AVE.
PHOENIX, AZ 85004

FV FREEMPORT-MCMORAN
COPPER & GOLD

TYPICAL CLAIM DETAIL



LOCATED DURING THE MONTH
OF MAY, 2013

CLAIM STAKING PERFORMED BY:




AS AGENTS FOR FREEMPORT-MCMORAN CORP.

A11C424061

Return to:
Freeport-McMoRan Corp.
333 N Central Ave
Phoenix, AZ 85004

**LOCATION NOTICE FOR MILL SITE CLAIM
STATE OF ARIZONA, COUNTY OF PIMA**

NOTICE IS HEREBY GIVEN that the **DAS-086** mill site claim has been located by:
Freeport-McMoRan Corp.,
whose current mailing address is: 333 N Central Ave
Phoenix, AZ 85004.



This mill site claim consists of approximately 5 acres.
The general course of this claim is **North to South** and it is situated in the Ajo Mining District, Pima County, Arizona. This claim is **600** feet in length and **363** feet in width. This claim is marked by five monuments, constructed of 2" x 2" wood posts extending 4' above the ground, one at each corner and one at the location monument for the claim.

The location monument on which the notice is posted is situated within:
Section 8, Township 12 South, Range 5 West, Gila and Salt River Meridian, Pima County, Arizona and this claim encompasses portions of the following quarter section(s), section(s), Township(s) and Range(s): **Southwest ¼, Section 8, T12S-R5W, G&SRM, Pima County, Arizona.**

The location monument is set inside the **Southwest** corner of the claim, approximately 4' **East** of the **West** line of the claim and 4' **North** of the **South** line of the claim.

The locality of this claim with reference to some natural object or permanent monument and additional information (if any) concerning its locality is as follows:

The Northwest corner of this claim is 7152' East and 9760' South of the Northwest corner of Section 6 T12S-R5W.

The undersigned claims the ground as described above and set forth on the attached 1" = 1000' outline map. This claim is not intended to encroach on any private property or land that is not open for location.

Located, dated and posted on the ground this 7th day of May, 2013.

Freeport-McMoRan Corp. (Owner)

By: 
GEOMETRIX, LLC (Agent)

AMC4-2405-2

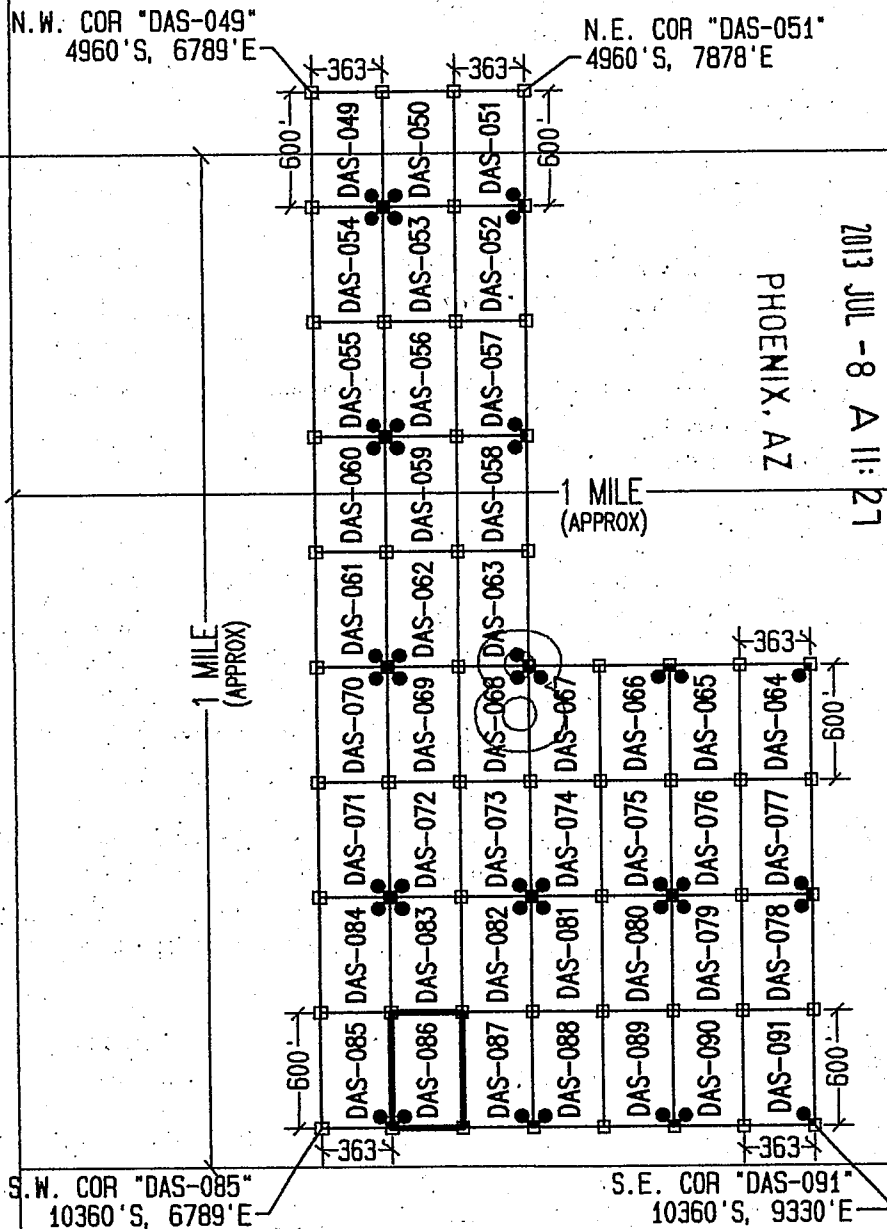
DAS-086" CLAIM

LOCATION OF THE DAS-001 THROUGH DAS-318 MILL SITE CLAIMS

SCALE 1"=1000'



ALL CLAIMS ARE 600' IN LENGTH & 363' IN WIDTH
SITUATED IN SECTIONS 1, 2, 11 & 12 T12S-R6W, SECTIONS 5, 8, 9, 16 & 17 T12S-R5W
PIMA COUNTY, ARIZONA



RECEIVED
B.L.M. AZ STATE OFFICE
PHOENIX, AZ
2013 JUL - 8 A 11:27

NW CORNER
OF SECTION 6
T12S-R5W
FOUND GLO BRASS
CAPPED IRON POST
0'S, 0'E



LEGEND

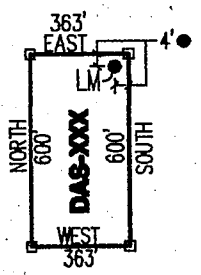
- INDICATES CORNER OF MILL SITE CLAIM. SET 2"x2"x5' WOODEN POST (TYPICAL)
- INDICATES LOCATION MONUMENT SET 4' X 4' FROM CORNER OF MILL SITE CLAIM

LOCATORS:

FREEPORT-MCMORAN CORP.
333 N. CENTRAL AVE.
PHOENIX, AZ 85004



TYPICAL CLAIM DETAIL



NOT TO SCALE

LOCATED DURING THE MONTH
OF MAY, 2013.

CLAIM STAKING PERFORMED BY:




AS AGENTS FOR FREEPORT-MCMORAN CORP.

AMC424062

Return to:
Freeport-McMoRan Corp.
333 N Central Ave
Phoenix, AZ 85004

**LOCATION NOTICE FOR MILL SITE CLAIM
STATE OF ARIZONA, COUNTY OF PIMA**

NOTICE IS HEREBY GIVEN that the **DAS-087** mill site claim has been located by:
Freeport-McMoRan Corp.,
whose current mailing address is: 333 N Central Ave
Phoenix, AZ 85004.



This mill site claim consists of approximately 5 acres. The general course of this claim is **North to South** and it is situated in the Ajo Mining District, Pima County, Arizona. This claim is **600** feet in length and **363** feet in width. This claim is marked by five monuments, constructed of 2" x 2" wood posts extending 4' above the ground, one at each corner and one at the location monument for the claim.

The location monument on which the notice is posted is situated within:
Section 8, Township 12 South, Range 5 West, Gila and Salt River Meridian, Pima County, Arizona and this claim encompasses portions of the following quarter section(s), section(s), Township(s) and Range(s): **Southwest ¼ & Southeast ¼, Section 8, T12S-R5W, G&SRM, Pima County, Arizona.**

The location monument is set inside the **Southeast** corner of the claim, approximately 4' **West** of the **East** line of the claim and 4' **North** of the **South** line of the claim.

The locality of this claim with reference to some natural object or permanent monument and additional information (if any) concerning its locality is as follows:

The Northwest corner of this claim is 7515' East and 9760' South of the Northwest corner of Section 6 T12S-R5W.

The undersigned claims the ground as described above and set forth on the attached 1" = 1000' outline map. This claim is not intended to encroach on any private property or land that is not open for location.

Located, dated and posted on the ground this 7th day of May, 2013.

Freeport-McMoRan Corp. (Owner)


By: 
GEOMETRIX, LLC (Agent)

AMC 21063

DAS-087" CLAIM

LOCATION OF THE DAS-001 THROUGH DAS-318 MILL SITE CLAIMS

SCALE 1"=1000'

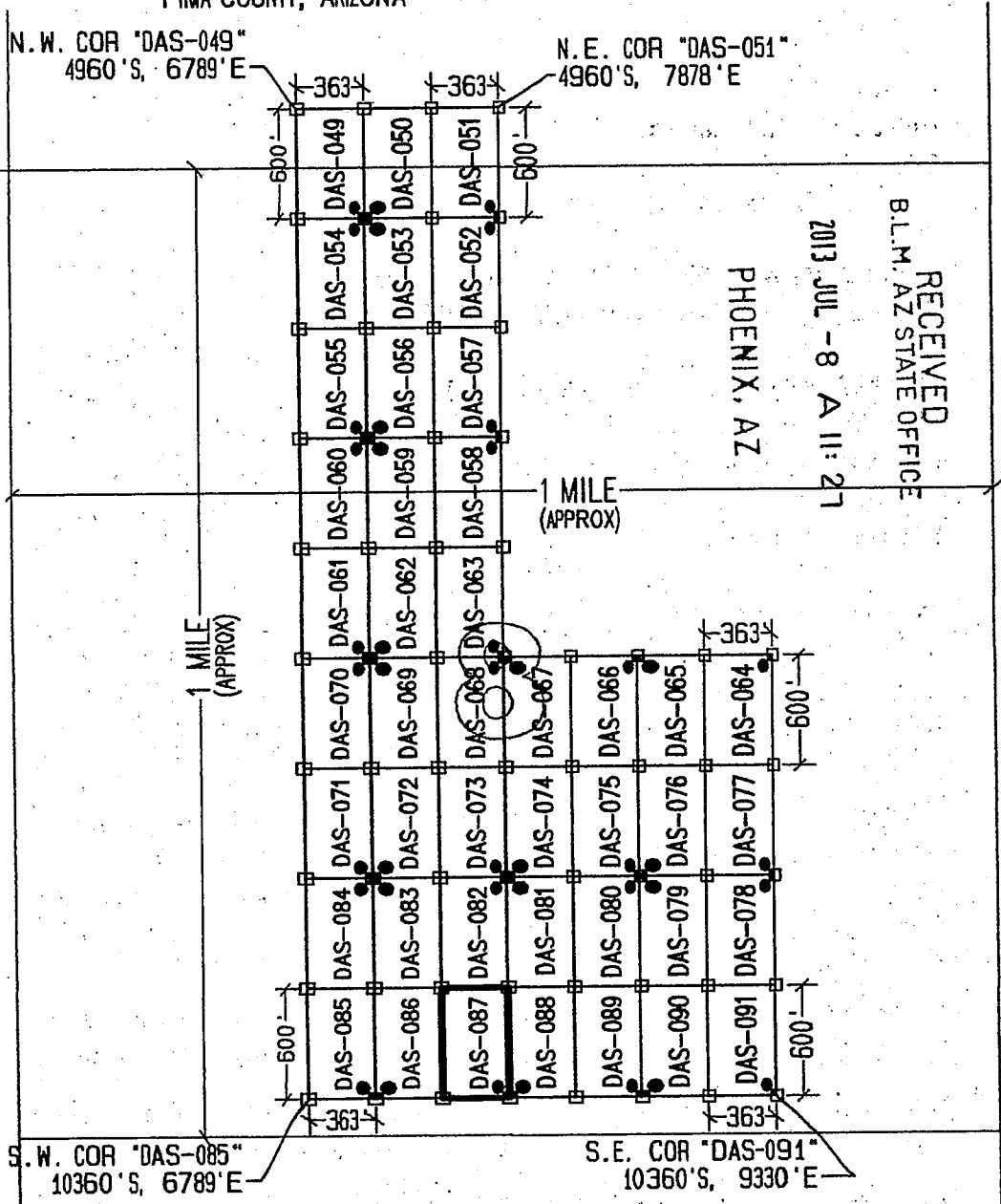


ALL CLAIMS ARE 600' IN LENGTH & 363' IN WIDTH
SITUATED IN SECTIONS 1, 2, 11 & 12 T12S-R6W, SECTIONS 5, 8, 9, 16 & 17 T12S-R5W
PIMA COUNTY, ARIZONA


NW CORNER
OF SECTION 6
T12S-R5W
FOUND GLO BRASS
CAPPED IRON POST
0'S, 0'E

N.W. COR "DAS-049"
4960'S, 6789'E

N.E. COR "DAS-051"
4960'S, 7878'E



RECEIVED
B.L.M. AZ STATE OFFICE
PHOENIX, AZ
2013 JUL -8 A 11:21



LEGEND

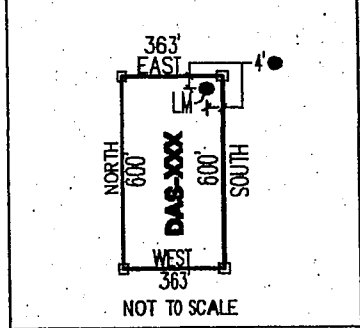
- INDICATES CORNER OF MILL SITE CLAIM. SET 2" X 2" X 5' WOODEN POST (TYPICAL)
- INDICATES LOCATION MONUMENT SET 4' X 4' FROM CORNER OF MILL SITE CLAIM

LOCATORS:

FREEPORT-MCMORAN CORP.
333 N. CENTRAL AVE.
PHOENIX, AZ 85004




TYPICAL CLAIM DETAIL



LOCATED DURING THE MONTH
OF MAY, 2013

CLAIM STAKING PERFORMED BY:



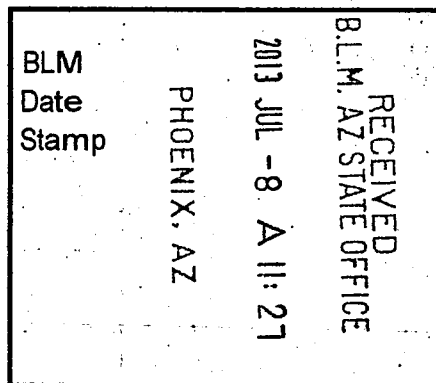
AS AGENTS FOR FREEPORT-MCMORAN CORP.

A110424063

Return to:
Freeport-McMoRan Corp.
333 N Central Ave
Phoenix, AZ 85004

**LOCATION NOTICE FOR MILL SITE CLAIM
STATE OF ARIZONA, COUNTY OF PIMA**

NOTICE IS HEREBY GIVEN that the **DAS-088** mill site claim has been located by:
Freeport-McMoRan Corp.,
whose current mailing address is: 333 N Central Ave
Phoenix, AZ 85004.



This mill site claim consists of approximately 5 acres. The general course of this claim is **North to South** and it is situated in the Ajo Mining District, Pima County, Arizona. This claim is **600** feet in length and **363** feet in width. This claim is marked by five monuments, constructed of 2" x 2" wood posts extending 4' above the ground, one at each corner and one at the location monument for the claim.

The location monument on which the notice is posted is situated within:
Section 8, Township 12 South, Range 5 West, Gila and Salt River Meridian, Pima County, Arizona and this claim encompasses portions of the following quarter section(s), section(s), Township(s) and Range(s): **Southeast ¼ & Southwest ¼, Section 8, T12S-R5W, G&SRM, Pima County, Arizona.**

The location monument is set inside the **Southwest** corner of the claim, approximately 4' **East** of the **West** line of the claim and 4' **North** of the **South** line of the claim.

The locality of this claim with reference to some natural object or permanent monument and additional information (if any) concerning its locality is as follows:

The Northwest corner of this claim is 7878' East and 9760' South of the Northwest corner of Section 6 T12S-R5W.

The undersigned claims the ground as described above and set forth on the attached 1" = 1000' outline map. This claim is not intended to encroach on any private property or land that is not open for location.

Located, dated and posted on the ground this 7th day of May, 2013.

Freeport-McMoRan Corp. (Owner)

By:
GEOMETRIX, LLC (Agent)

AMC 11211064

"DAS-088" CLAIM

LOCATION OF THE DAS-001 THROUGH DAS-318 MILL SITE CLAIMS

SCALE 1"=1000'



ALL CLAIMS ARE 600' IN LENGTH & 363' IN WIDTH
SITUATED IN SECTIONS 1, 2, 11 & 12 T12S-R6W, SECTIONS 5, 8, 9, 16 & 17 T12S-R5W
PIMA COUNTY, ARIZONA

NW CORNER
OF SECTION 6
T12S-R5W
FOUND GLO BRASS
CAPPED IRON POST
0'S, 0'E

N.W. COR "DAS-049"
4960'S, 6789'E

N.E. COR "DAS-051"
4960'S, 7878'E



1 MILE
(APPROX)

1 MILE
(APPROX)

PHOENIX, AZ

2013 JUL - 8 A 11: 27

RECEIVED
B.L.M. AZ STATE OFFICE

LEGEND

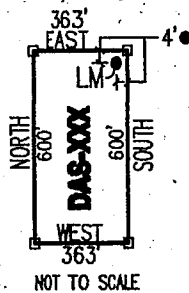
- INDICATES CORNER OF MILL SITE CLAIM. SET 2"x2"x5' WOODEN POST (TYPICAL)
- INDICATES LOCATION MONUMENT SET 4' X 4' FROM CORNER OF MILL SITE CLAIM

LOCATORS:

FREEPORT-MCMORAN CORP.
333 N. CENTRAL AVE.
PHOENIX, AZ 85004

FV FREEPORT-MCMORAN
COPPER & GOLD

TYPICAL CLAIM DETAIL



LOCATED DURING THE MONTH
OF MAY, 2013

CLAIM STAKING PERFORMED BY:



AS AGENTS FOR FREEPORT-MCMORAN CORP.

AMC 11211811

Return to:
Freeport-McMoRan Corp.
333 N Central Ave
Phoenix, AZ 85004

**LOCATION NOTICE FOR MILL SITE CLAIM
STATE OF ARIZONA, COUNTY OF PIMA**

NOTICE IS HEREBY GIVEN that the **DAS-089** mill site claim has been located by:
Freeport-McMoRan Corp.,
whose current mailing address is: 333 N Central Ave
Phoenix, AZ 85004.

RECEIVED
B.L.M. AZ STATE OFFICE
2013 JUL -8 A 11: 27
PHOENIX, AZ
BLM
Date
Stamp

This mill site claim consists of approximately 5 acres.
The general course of this claim is **North to South** and it is situated in the Ajo Mining District, Pima County, Arizona. This claim is **600** feet in length and **363** feet in width. This claim is marked by five monuments, constructed of 2" x 2" wood posts extending 4' above the ground, one at each corner and one at the location monument for the claim.

The location monument on which the notice is posted is situated within:
Section 8, Township 12 South, Range 5 West, Gila and Salt River Meridian, Pima County, Arizona and this claim encompasses portions of the following quarter section(s), section(s), Township(s) and Range(s): **Southeast ¼, Section 8, T12S-R5W, G&SRM, Pima County, Arizona.**

The location monument is set inside the **Southeast** corner of the claim, approximately 4' **West** of the **East** line of the claim and 4' **North** of the **South** line of the claim.

The locality of this claim with reference to some natural object or permanent monument and additional information (if any) concerning its locality is as follows:

The Northwest corner of this claim is 8241' East and 9760' South of the Northwest corner of Section 6 T12S-R5W.

The undersigned claims the ground as described above and set forth on the attached 1" = 1000' outline map. This claim is not intended to encroach on any private property or land that is not open for location.

Located, dated and posted on the ground this 7th day of May, 2013.

Freeport-McMoRan Corp. (Owner)

By: 
GEOMETRIX, LLC (Agent)

ARJ0424035

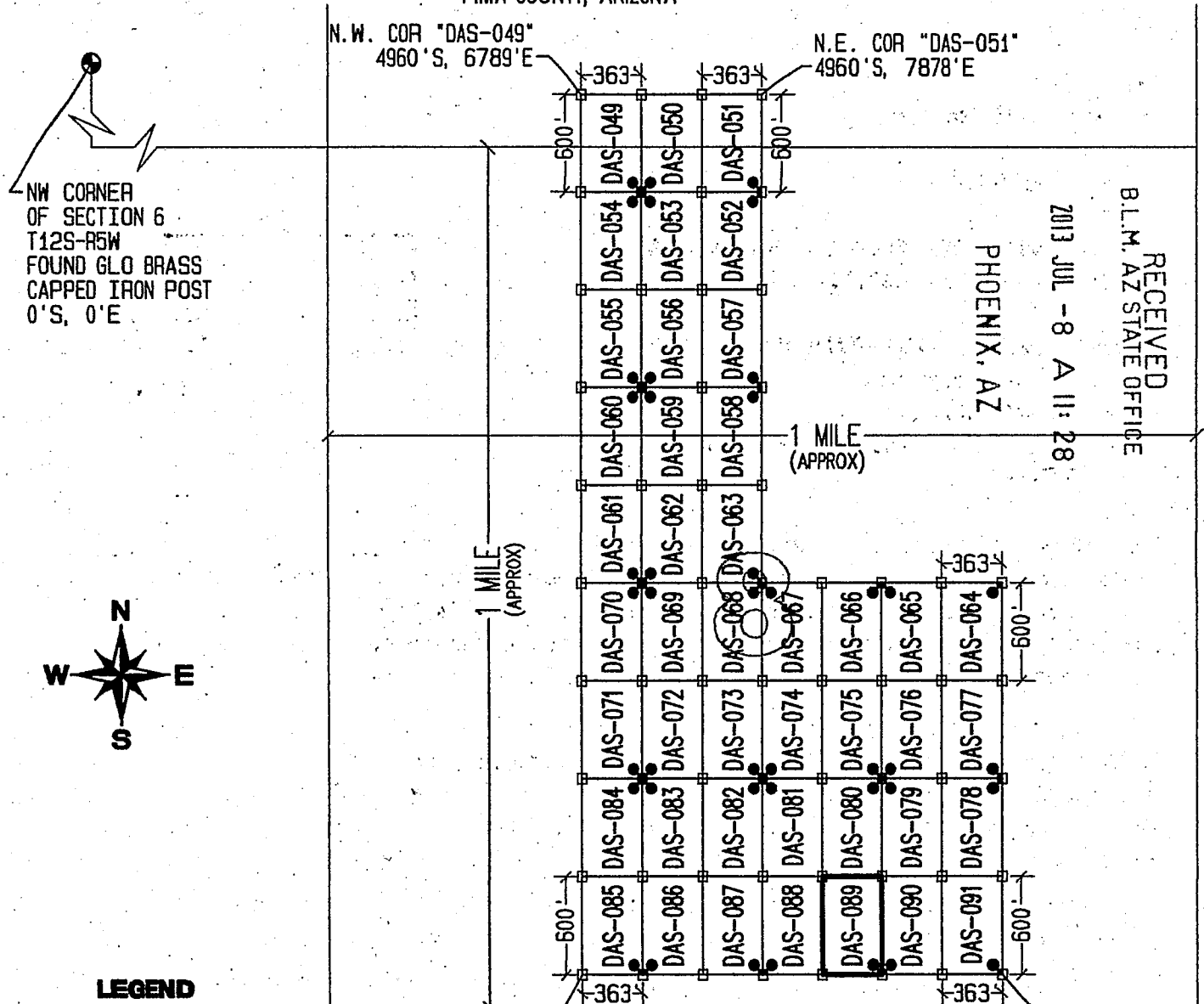
DAS-089" CLAIM

LOCATION OF THE DAS-001 THROUGH DAS-318 MILL SITE CLAIMS


SCALE 1"=1000'



ALL CLAIMS ARE 600' IN LENGTH & 363' IN WIDTH
SITUATED IN SECTIONS 1, 2, 11 & 12 T12S-R6W, SECTIONS 5, 8, 9, 16 & 17 T12S-R5W
PIMA COUNTY, ARIZONA



RECEIVED
B.L.M. AZ STATE OFFICE
PHOENIX, AZ
2013 JUL - 8 A 11: 28



LEGEND

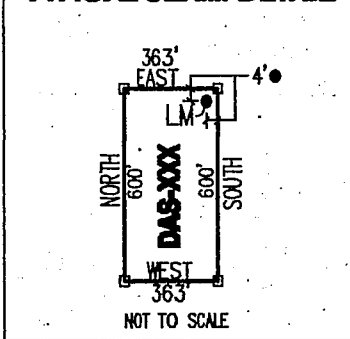
- INDICATES CORNER OF MILL SITE CLAIM.
SET 2"x2"x5' WOODEN POST (TYPICAL)
- INDICATES LOCATION MONUMENT SET 4' X 4' FROM CORNER OF MILL SITE CLAIM

LOCATORS:
FREEPORT-MCMORAN CORP.
333 N. CENTRAL AVE.
PHOENIX, AZ 85004



N.W. COR "DAS-049" 4960'S, 6789'E
N.E. COR "DAS-051" 4960'S, 7878'E
S.W. COR "DAS-085" 10360'S, 6789'E
S.E. COR "DAS-091" 10360'S, 9330'E

TYPICAL CLAIM DETAIL



LOCATED DURING THE MONTH
OF MAY, 2013




CLAIM STAKING PERFORMED BY:
AS AGENTS FOR FREEPORT-MCMORAN CORP.

A110424065

Return to:
Freeport-McMoRan Corp.
333 N Central Ave
Phoenix, AZ 85004

**LOCATION NOTICE FOR MILL SITE CLAIM
STATE OF ARIZONA, COUNTY OF PIMA**

NOTICE IS HEREBY GIVEN that the **DAS-090** mill site claim has been located by:
Freeport-McMoRan Corp.,
whose current mailing address is: 333 N Central Ave
Phoenix, AZ 85004.



This mill site claim consists of approximately 5 acres. The general course of this claim is **North to South** and it is situated in the Ajo Mining District, Pima County, Arizona. This claim is **600** feet in length and **363** feet in width. This claim is marked by five monuments, constructed of 2" x 2" wood posts extending 4' above the ground, one at each corner and one at the location monument for the claim.

The location monument on which the notice is posted is situated within:
Section 8, Township 12 South, Range 5 West, Gila and Salt River Meridian, Pima County, Arizona and this claim encompasses portions of the following quarter section(s), section(s), Township(s) and Range(s): **Southeast 1/4, Section 8, T12S-R5W, G&SRM, Pima County, Arizona.**

The location monument is set inside the **Southwest** corner of the claim, approximately 4' **East** of the **West** line of the claim and 4' **North** of the **South** line of the claim.

The locality of this claim with reference to some natural object or permanent monument and additional information (if any) concerning its locality is as follows:

The Northwest corner of this claim is 8604' East and 9760' South of the Northwest corner of Section 6 T12S-R5W.

The undersigned claims the ground as described above and set forth on the attached 1" = 1000' outline map. This claim is not intended to encroach on any private property or land that is not open for location.

Located, dated and posted on the ground this 7th day of May, 2013.

Freeport-McMoRan Corp. (Owner)

By: 
GEOMETRIX, LLC (Agent)

ANC424066

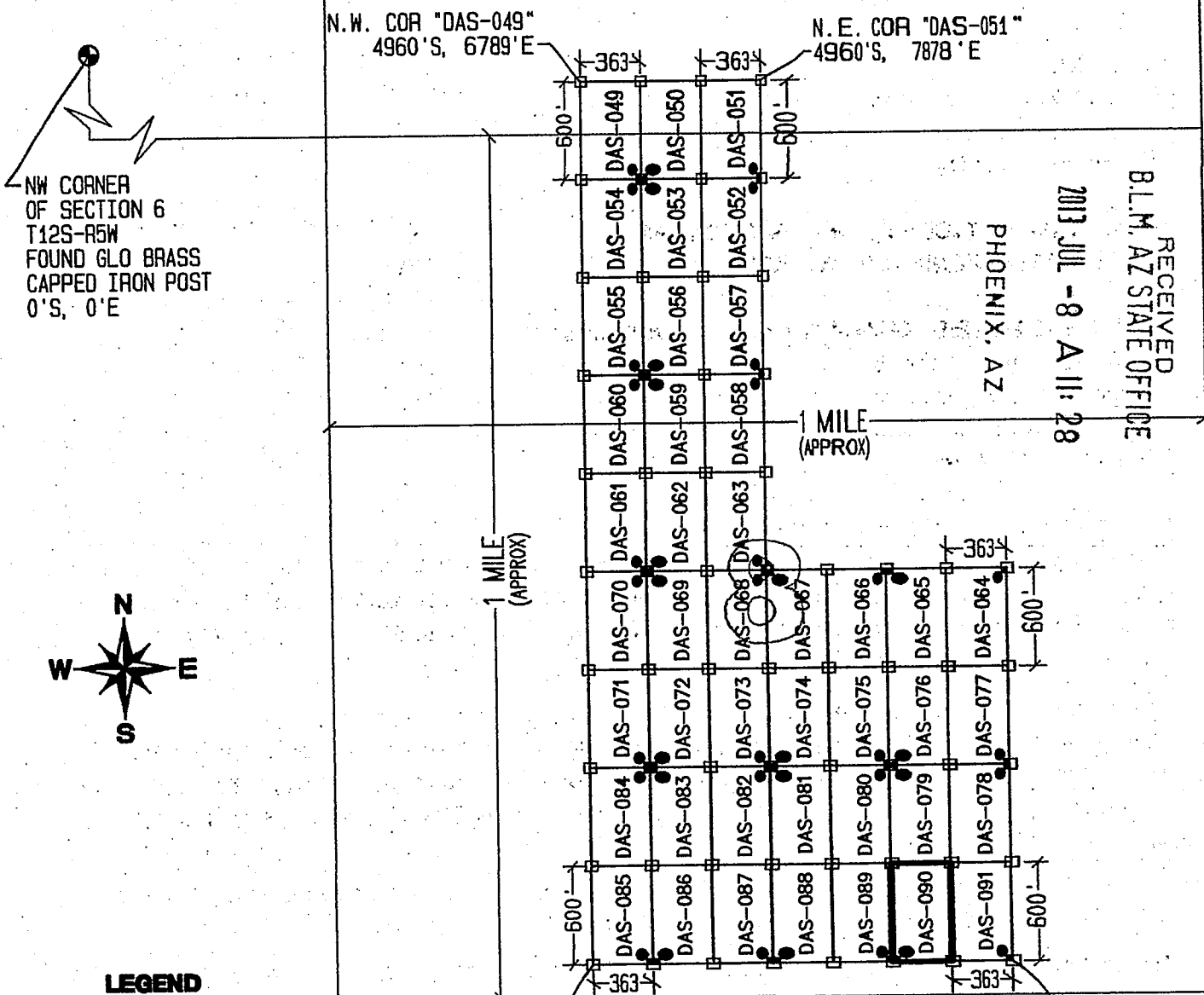
"DAS-090" CLAIM

LOCATION OF THE DAS-001 THROUGH DAS-318 MILL SITE CLAIMS

SCALE 1" = 1000'



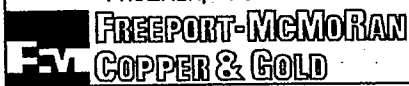
ALL CLAIMS ARE 600' IN LENGTH & 363' IN WIDTH
SITUATED IN SECTIONS 1, 2, 11 & 12 T12S-R6W, SECTIONS 5, 8, 9, 16 & 17 T12S-R5W
PIMA COUNTY, ARIZONA



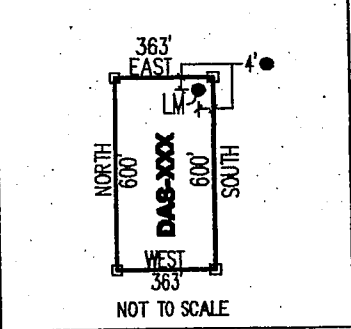
LEGEND

- INDICATES CORNER OF MILL SITE CLAIM. SET 2"x2"x5' WOODEN POST (TYPICAL)
- INDICATES LOCATION MONUMENT SET 4' X 4' FROM CORNER OF MILL SITE CLAIM

LOCATORS:
FREEPORT-MCMORAN CORP.
333 N. CENTRAL AVE.
PHOENIX, AZ 85004

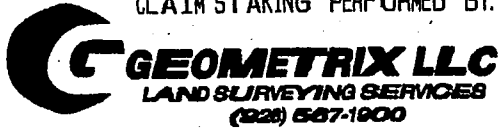


TYPICAL CLAIM DETAIL



LOCATED DURING THE MONTH OF MAY, 2013

CLAIM STAKING PERFORMED BY:




AS AGENTS FOR FREEPORT-MCMORAN CORP.

ANCU24066

Return to:
Freeport-McMoRan Corp.
333 N Central Ave
Phoenix, AZ 85004

**LOCATION NOTICE FOR MILL SITE CLAIM
STATE OF ARIZONA, COUNTY OF PIMA**

NOTICE IS HEREBY GIVEN that the **DAS-091** mill site claim has been located by:
Freeport-McMoRan Corp.,
whose current mailing address is: 333 N Central Ave
Phoenix, AZ 85004.



This mill site claim consists of approximately 5 acres.

The general course of this claim is **North to South** and it is situated in the Ajo Mining District, Pima County, Arizona. This claim is **600** feet in length and **363** feet in width. This claim is marked by five monuments, constructed of 2" x 2" wood posts extending 4' above the ground, one at each corner and one at the location monument for the claim.

The location monument on which the notice is posted is situated within:

Section 8, Township 12 South, Range 5 West, Gila and Salt River Meridian, Pima County, Arizona and this claim encompasses portions of the following quarter section(s), section(s), Township(s) and Range(s): **Southeast 1/4, Section 8, T12S-R5W, G&SRM, Pima County, Arizona.**

The location monument is set inside the **Southeast** corner of the claim, approximately 4' **West** of the **East** line of the claim and 4' **North** of the **South** line of the claim.

The locality of this claim with reference to some natural object or permanent monument and additional information (if any) concerning its locality is as follows:

The Northwest corner of this claim is 8967' East and 9760' South of the Northwest corner of Section 6 T12S-R5W.

The undersigned claims the ground as described above and set forth on the attached 1" = 1000' outline map. This claim is not intended to encroach on any private property or land that is not open for location.

Located, dated and posted on the ground this 7th day of May, 2013.

Freeport-McMoRan Corp. (Owner)

By: 
GEOMETRIX, LLC (Agent)

AMG 211067

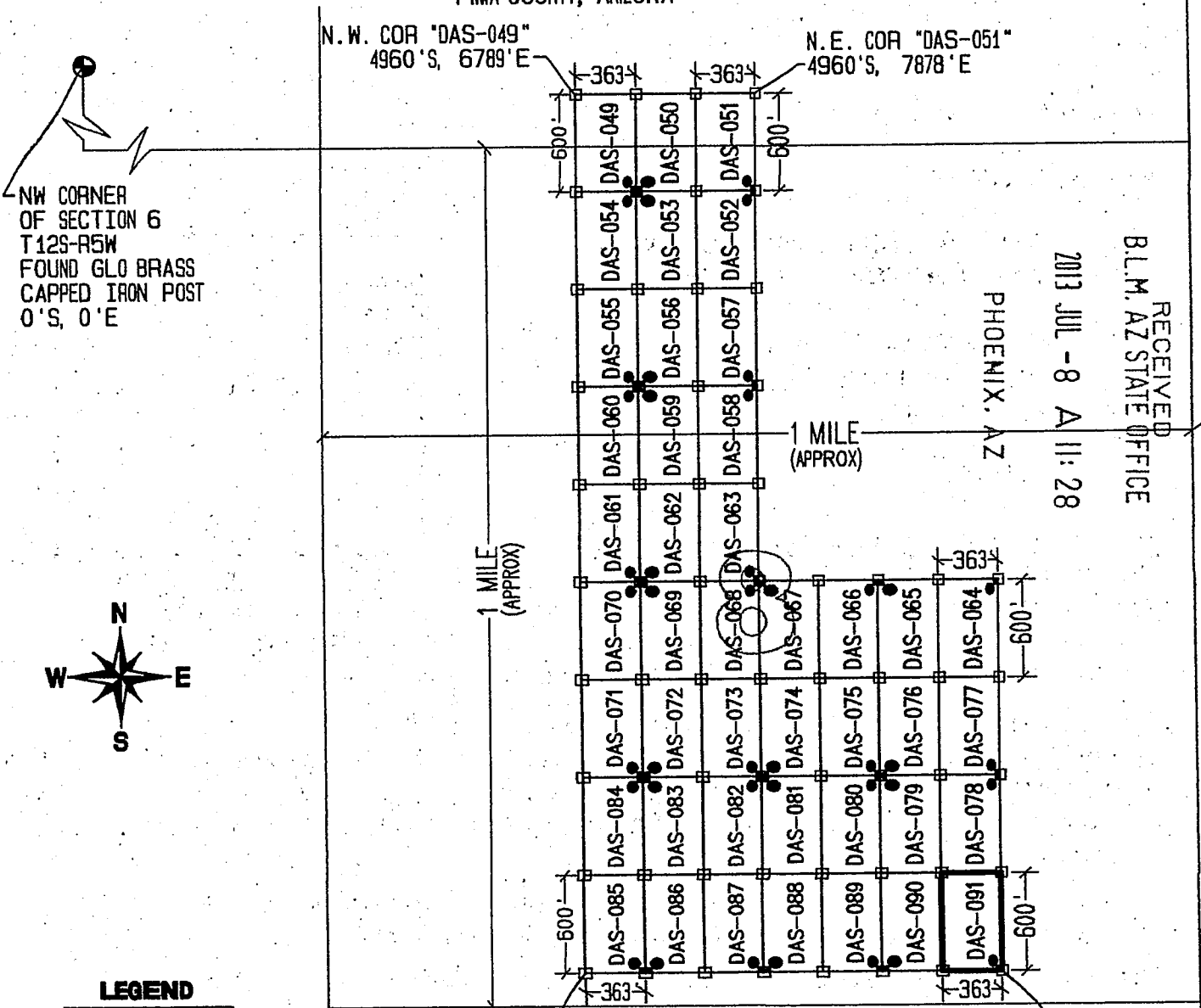
"DAS-091" CLAIM

LOCATION OF THE DAS-001 THROUGH DAS-318 MILL SITE CLAIMS

SCALE 1"=1000'



ALL CLAIMS ARE 600' IN LENGTH & 363' IN WIDTH
SITUATED IN SECTIONS 1, 2, 11 & 12 T12S-R6W, SECTIONS 5, 8, 9, 16 & 17 T12S-R5W
PIMA COUNTY, ARIZONA



NW CORNER
OF SECTION 6
T12S-R5W
FOUND GLO BRASS
CAPPED IRON POST
0'S, 0'E



LEGEND

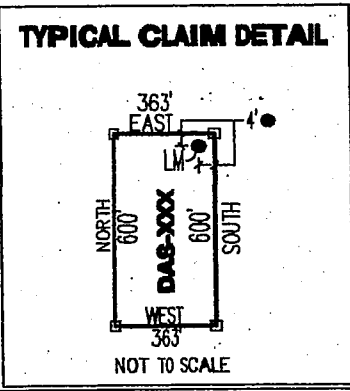
- INDICATES CORNER OF MILL SITE CLAIM. SET 2" X 2" X 5' WOODEN POST (TYPICAL)
- INDICATES LOCATION MONUMENT SET 4' X 4' FROM CORNER OF MILL SITE CLAIM

LOCATORS:

FREEPORT-MCMORAN CORP.
333 N. CENTRAL AVE.
PHOENIX, AZ 85004



TYPICAL CLAIM DETAIL



LOCATED DURING THE MONTH
OF MAY, 2013

CLAIM STAKING PERFORMED BY:




AS AGENTS FOR FREEPORT-MCMORAN CORP.

AMC004093

Return to:
Freeport-McMoRan Corp.
333 N Central Ave
Phoenix, AZ 85004

**LOCATION NOTICE FOR MILL SITE CLAIM
STATE OF ARIZONA, COUNTY OF PIMA**

NOTICE IS HEREBY GIVEN that the **DAS-092** mill site claim has been located by:
Freeport-McMoRan Corp.,
whose current mailing address is: 333 N Central Ave
Phoenix, AZ 85004.



This mill site claim consists of approximately 5 acres. The general course of this claim is **North to South** and it is situated in the Ajo Mining District, Pima County, Arizona. This claim is **600** feet in length and **363** feet in width. This claim is marked by five monuments, constructed of 2" x 2" wood posts extending 4' above the ground, one at each corner and one at the location monument for the claim.

The location monument on which the notice is posted is situated within:
Section 9, Township 12 South, Range 5 West, Gila and Salt River Meridian, Pima County, Arizona and this claim encompasses portions of the following quarter section(s), section(s), Township(s) and Range(s): **Southeast ¼, Section 8, Southwest ¼, Section 9, Northwest ¼, Section 16 & Northeast ¼, Section 17, T12S-R5W, G&SRM, Pima County, Arizona.**

The location monument is set inside the **Northeast** corner of the claim, approximately 4' **West** of the **East** line of the claim and 4' **South** of the **North** line of the claim.

The locality of this claim with reference to some natural object or permanent monument and additional information (if any) concerning its locality is as follows:

The Northwest corner of this claim is 10,419' East and 10,360' South of the Northwest corner of Section 6 T12S-R5W.

The undersigned claims the ground as described above and set forth on the attached 1" = 1000' outline map. This claim is not intended to encroach on any private property or land that is not open for location.

Located, dated and posted on the ground this 8th day of May, 2013.

Freeport-McMoRan Corp. (Owner)

By: 
GEOMETRIX, LLC (Agent)

...AMC 1220048

"DAS-092" CLAIM

LOCATION OF THE DAS-001 THROUGH DAS-318 MILL SITE CLAIMS

SCALE 1" = 1000'



ALL CLAIMS ARE 600' IN LENGTH & 363' IN WIDTH
SITUATED IN SECTIONS 1, 2, 11 & 12 T12S-R6W, SECTIONS 5, 8, 9, 16 & 17 T12S-R5W
PIMA COUNTY, ARIZONA

N.W. COR "DAS-102"
10360'S, 6789'E

N.E. COR "DAS-092"
10360'S, 10782'E

NW CORNER
OF SECTION 6
T12S-R5W
FOUND GLO BRASS
CAPPED IRON POST
0'S, 0'E



1 MILE
(APPROX)

1 MILE
(APPROX)

S.W. COR "DAS-190"
15760'S, 6789'E

S.E. COR "DAS-180"
15760'S, 10782'E

LEGEND

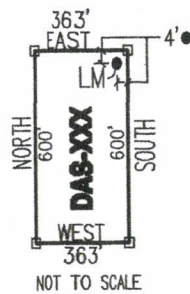
- INDICATES CORNER OF MILL SITE CLAIM. SET 2"x2"x5' WOODEN POST (TYPICAL)
- INDICATES LOCATION MONUMENT SET 4' X 4' FROM CORNER OF MILL SITE CLAIM

LOCATORS:

FREEPORT-MCMORAN CORP.
333 N. CENTRAL AVE.
PHOENIX, AZ 85004

Freeport-McMORAN
COPPER & GOLD

TYPICAL CLAIM DETAIL



LOCATED DURING THE MONTH
OF MAY, 2013

CLAIM STAKING PERFORMED BY:

GEOMETRIX LLC
LAND SURVEYING SERVICES
(928) 587-1900

AS AGENTS FOR FREEPORT-MCMORAN CORP.


RECEIVED
PIMA COUNTY OFFICE
82 28

APR 24 2013

"DAS-092" CLAIM

LOCATION OF THE DAS-001 THROUGH DAS-318 MILL SITE CLAIMS

SCALE 1"=1000'



ALL CLAIMS ARE 600' IN LENGTH & 363' IN WIDTH
 SITUATED IN SECTIONS 1, 2, 11 & 12 T12S-R6W, SECTIONS 5, 8, 9, 16 & 17 T12S-R5W
 PIMA COUNTY, ARIZONA

N.W. COR "DAS-102"
 10360'S, 6789'E

N.E. COR "DAS-092"
 10360'S, 10782'E

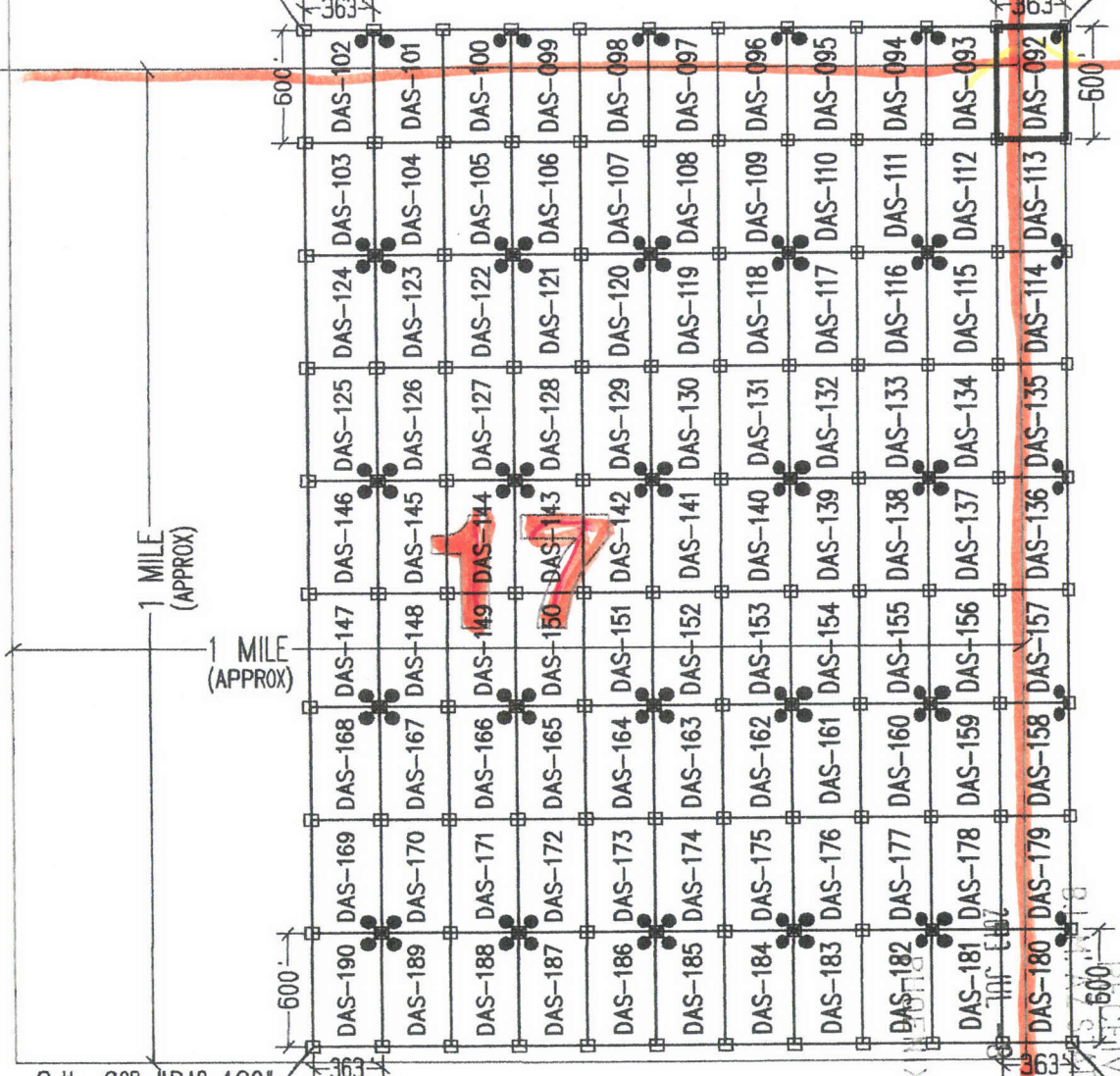

Sec 8

Sec 9

NW CORNER
 OF SECTION 6
 T12S-R5W
 FOUND GLO BRASS
 CAPPED IRON POST
 0'S, 0'E

1 MILE
 (APPROX)

1 MILE
 (APPROX)



Sec 16

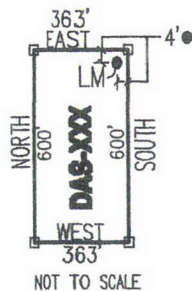
LEGEND

- INDICATES CORNER OF MILL SITE CLAIM. SET 2"x2"x5' WOODEN POST (TYPICAL)
- INDICATES LOCATION MONUMENT SET 4' X 4' FROM CORNER OF MILL SITE CLAIM

S.W. COR "DAS-190"
 15760'S, 6789'E

S.E. COR "DAS-180"
 15760'S, 10782'E

TYPICAL CLAIM DETAIL



LOCATORS:

FREEPORT-MCMORAN CORP.
 333 N. CENTRAL AVE.
 PHOENIX, AZ 85004

FM FREEPORT-McMORAN
 COPPER & GOLD

LOCATED DURING THE MONTH
 OF MAY, 2013

CLAIM STAKING PERFORMED BY:



AS AGENTS FOR FREEPORT-MCMORAN CORP.

RECEIVED
 PIMA COUNTY OFFICE
 82

2013 MAY 24 10:59

Return to:
Freeport-McMoRan Corp.
333 N Central Ave
Phoenix, AZ 85004

**LOCATION NOTICE FOR MILL SITE CLAIM
STATE OF ARIZONA, COUNTY OF PIMA**

NOTICE IS HEREBY GIVEN that the **DAS-093** mill site claim has been located by:
Freeport-McMoRan Corp.,
whose current mailing address is: 333 N Central Ave
Phoenix, AZ 85004.

RECEIVED
BLM, AZ STATE OFFICE
2013 JUL - 8 A 11: 28
PHOENIX, AZ
BLM
Date
Stamp

This mill site claim consists of approximately 5 acres.
The general course of this claim is **North to South** and it is situated in the Ajo Mining District, Pima County, Arizona. This claim is **600** feet in length and **363** feet in width. This claim is marked by five monuments, constructed of 2" x 2" wood posts extending 4' above the ground, one at each corner and one at the location monument for the claim.

The location monument on which the notice is posted is situated within:
Section 8, Township 12 South, Range 5 West, Gila and Salt River Meridian, Pima County, Arizona and this claim encompasses portions of the following quarter section(s), section(s), Township(s) and Range(s): **Southeast 1/4, Section 8, & Northeast 1/4, Section 17, T12S-R5W, G&SRM, Pima County, Arizona.**

The location monument is set inside the **Northwest** corner of the claim, approximately 4' **East** of the **West** line of the claim and 4' **South** of the **North** line of the claim.

The locality of this claim with reference to some natural object or permanent monument and additional information (if any) concerning its locality is as follows:

The Northwest corner of this claim is 10,056' East and 10,360' South of the Northwest corner of Section 6 T12S-R5W.

The undersigned claims the ground as described above and set forth on the attached 1" = 1000' outline map. This claim is not intended to encroach on any private property or land that is not open for location.

Located, dated and posted on the ground this 8th day of May, 2013.

Freeport-McMoRan Corp. (Owner)

By: 
GEOMETRIX, LLC (Agent)

AMC 424069

-DAS-093" CLAIM

LOCATION OF THE DAS-001 THROUGH DAS-318 MILL SITE CLAIMS

SCALE 1"=1000'




ALL CLAIMS ARE 600' IN LENGTH & 363' IN WIDTH
SITUATED IN SECTIONS 1, 2, 11 & 12 T12S-R6W, SECTIONS 5, 8, 9, 16 & 17 T12S-R5W
PIMA COUNTY, ARIZONA

N.W. COR "DAS-102"
10360'S, 6789'E

N.E. COR "DAS-092"
10360'S, 10782'E

NW CORNER
OF SECTION 6
T12S-R5W
FOUND GLO BRASS
CAPPED IRON POST
0'S, 0'E



1 MILE
(APPROX)

1 MILE
(APPROX)

S.W. COR "DAS-190"
15760'S, 6789'E

S.E. COR "DAS-180"
15760'S, 10782'E

LEGEND

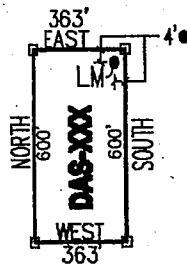
- INDICATES CORNER OF MILL SITE CLAIM. SET 2"x2"x5' WOODEN POST (TYPICAL)
- INDICATES LOCATION MONUMENT SET 4' X 4' FROM CORNER OF MILL SITE CLAIM

LOCATORS:

FREEPORT-MCMORAN CORP.
333 N. CENTRAL AVE.
PHOENIX, AZ 85004

FREEPORT-McMORAN
COPPER & GOLD

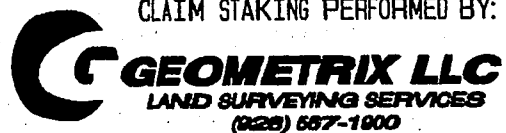
TYPICAL CLAIM DETAIL



NOT TO SCALE

LOCATED DURING THE MONTH
OF MAY, 2013

CLAIM STAKING PERFORMED BY:



AS AGENTS FOR FREEPORT-MCMORAN CORP.


AMC 424069

PHOENIX, AZ
MAY 28 11:28 AM '13
RECORDING OFFICE

Return to:
Freeport-McMoRan Corp.
333 N Central Ave
Phoenix, AZ 85004

**LOCATION NOTICE FOR MILL SITE CLAIM
STATE OF ARIZONA, COUNTY OF PIMA**

NOTICE IS HEREBY GIVEN that the **DAS-094** mill site claim has been located by:
Freeport-McMoRan Corp.,
whose current mailing address is: 333 N Central Ave
Phoenix, AZ 85004.



This mill site claim consists of approximately 5 acres. The general course of this claim is **North to South** and it is situated in the Ajo Mining District, Pima County, Arizona. This claim is **600** feet in length and **363** feet in width. This claim is marked by five monuments, constructed of 2" x 2" wood posts extending 4' above the ground, one at each corner and one at the location monument for the claim.

The location monument on which the notice is posted is situated within:
Section 8, Township 12 South, Range 5 West, Gila and Salt River Meridian, Pima County, Arizona and this claim encompasses portions of the following quarter section(s), section(s), Township(s) and Range(s): **Southeast 1/4, Section 8 & Northeast 1/4, Section 17, T12S-R5W, G&SRM, Pima County, Arizona.**

The location monument is set inside the **Northeast** corner of the claim, approximately 4' **West** of the **East** line of the claim and 4' **South** of the **North** line of the claim.

The locality of this claim with reference to some natural object or permanent monument and additional information (if any) concerning its locality is as follows:

The Northwest corner of this claim is 9693' East and 10,360' South of the Northwest corner of Section 6 T12S-R5W.

The undersigned claims the ground as described above and set forth on the attached 1" = 1000' outline map. This claim is not intended to encroach on any private property or land that is not open for location.

Located, dated and posted on the ground this 8th day of May, 2013.

Freeport-McMoRan Corp. (Owner)

By: 
GEOMETRIX, LLC (Agent)

AMC 424070

"DAS-094" CLAIM

LOCATION OF THE DAS-001 THROUGH DAS-318 MILL SITE CLAIMS

SCALE 1" = 1000'



ALL CLAIMS ARE 600' IN LENGTH & 363' IN WIDTH
SITUATED IN SECTIONS 1, 2, 11 & 12 T12S-R6W, SECTIONS 5, 8, 9, 16 & 17 T12S-R5W
PIMA COUNTY, ARIZONA


N.W. COR "DAS-102"
10360'S, 6789'E

N.E. COR "DAS-092"
10360'S, 10782'E

NW CORNER
OF SECTION 6
T12S-R5W
FOUND GLO BRASS
CAPPED IRON POST
0'S, 0'E

1 MILE
(APPROX)

1 MILE
(APPROX)



S.W. COR "DAS-190"
15760'S, 6789'E

S.E. COR "DAS-180"
15760'S, 10782'E

LEGEND

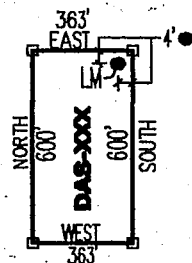
- INDICATES CORNER OF MILL SITE CLAIM. SET 2"x2"x5' WOODEN POST (TYPICAL)
- INDICATES LOCATION MONUMENT SET 4' X 4' FROM CORNER OF MILL SITE CLAIM

LOCATORS:

FREEPORT-MCMORAN CORP.
333 N. CENTRAL AVE.
PHOENIX, AZ 85004

FM FREEPORT-MCMORAN
COPPER & GOLD


TYPICAL CLAIM DETAIL



NOT TO SCALE

PHOENIX, AZ
82-8-A-1117
RECEIVED
STATE OFFICE
LOCATED DURING THE MONTH
OF MAY 2013

CLAIM STAKING PERFORMED BY:




AS AGENTS FOR FREEPORT-MCMORAN CORP.

ARCH 2010

Return to:
Freeport-McMoRan Corp.
333 N Central Ave
Phoenix, AZ 85004

**LOCATION NOTICE FOR MILL SITE CLAIM
STATE OF ARIZONA, COUNTY OF PIMA**

NOTICE IS HEREBY GIVEN that the **DAS-095** mill site claim has been located by:
Freeport-McMoRan Corp.,
whose current mailing address is: 333 N Central Ave
Phoenix, AZ 85004.



This mill site claim consists of approximately 5 acres. The general course of this claim is **North to South** and it is situated in the Ajo Mining District, Pima County, Arizona. This claim is **600** feet in length and **363** feet in width. This claim is marked by five monuments, constructed of 2" x 2" wood posts extending 4' above the ground, one at each corner and one at the location monument for the claim.

The location monument on which the notice is posted is situated within:
Section 8, Township 12 South, Range 5 West, Gila and Salt River Meridian, Pima County, Arizona and this claim encompasses portions of the following quarter section(s), section(s), Township(s) and Range(s): **Southeast ¼, Section 8, & Northeast ¼, Section 17, T12S-R5W, G&SRM, Pima County, Arizona.**

The location monument is set inside the **Northwest** corner of the claim, approximately 4' **East** of the **West** line of the claim and 4' **South** of the **North** line of the claim.

The locality of this claim with reference to some natural object or permanent monument and additional information (if any) concerning its locality is as follows:

The Northwest corner of this claim is 9330' East and 10,360' South of the Northwest corner of Section 6 T12S-R5W.

The undersigned claims the ground as described above and set forth on the attached 1" = 1000' outline map. This claim is not intended to encroach on any private property or land that is not open for location.

Located, dated and posted on the ground this 8th day of May, 2013.

Freeport-McMoRan Corp. (Owner) By: [Signature]
GEOMETRIX, LLC (Agent)

AMC 4-24-0714

DAS-095" CLAIM

LOCATION OF THE DAS-001 THROUGH DAS-318 MILL SITE CLAIMS

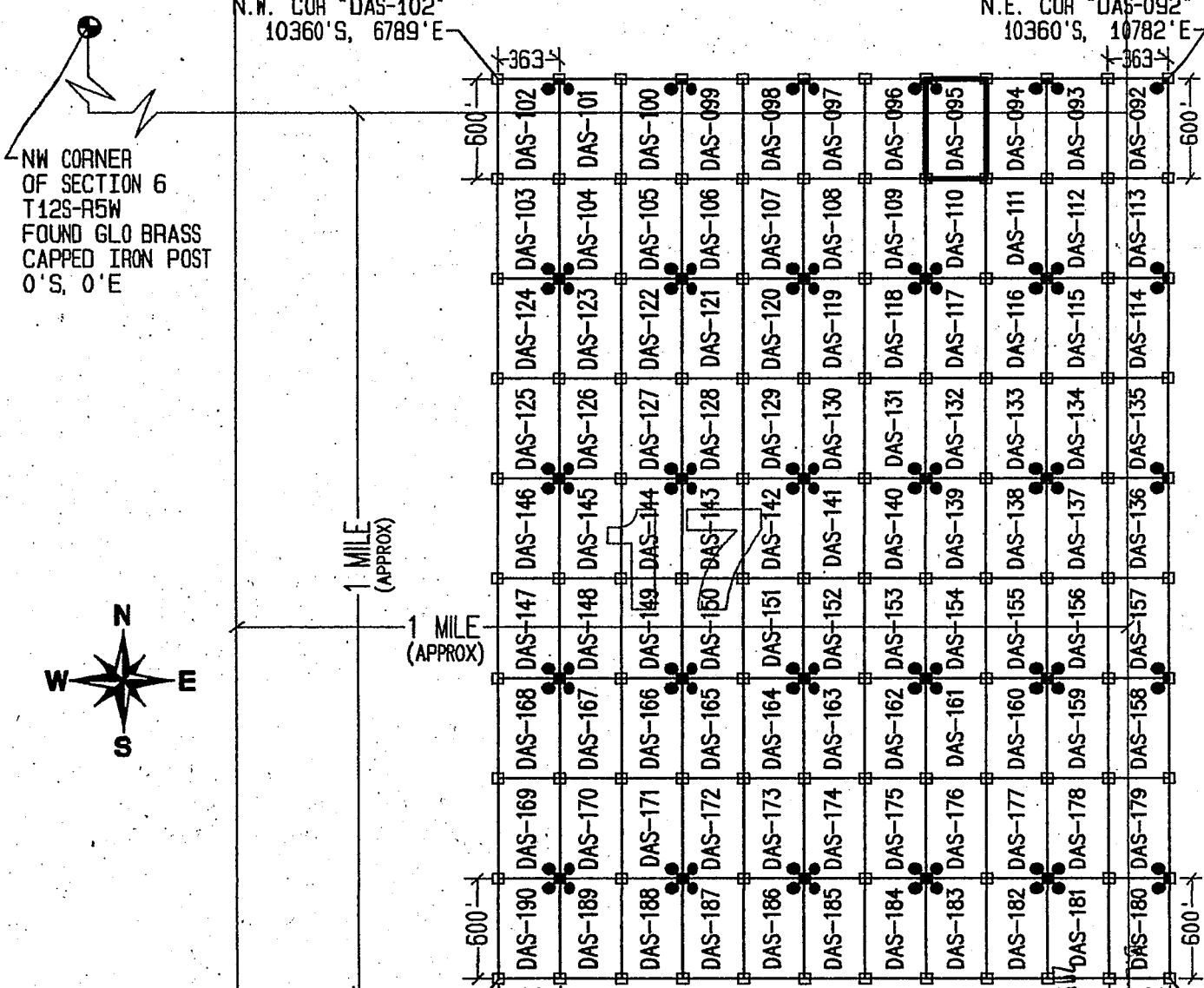
SCALE 1"=1000'



ALL CLAIMS ARE 600' IN LENGTH & 363' IN WIDTH
SITUATED IN SECTIONS 1, 2, 11 & 12 T12S-R6W, SECTIONS 5, 8, 9, 16 & 17 T12S-R5W
PIMA COUNTY, ARIZONA

N.W. COR "DAS-102"
10360'S, 6789'E

N.E. COR "DAS-092"
10360'S, 10782'E



LEGEND

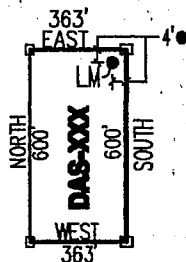
- INDICATES CORNER OF MILL SITE CLAIM. SET 2"x2"x5' WOODEN POST (TYPICAL)
- INDICATES LOCATION MONUMENT SET 4' X 4' FROM CORNER OF MILL SITE CLAIM

LOCATORS:

FREEPORT-MCMORAN CORP.
333 N. CENTRAL AVE.
PHOENIX, AZ 85004



TYPICAL CLAIM DETAIL




NOT TO SCALE

RECEIVED
STATE OFFICE
MAY 8 2008
PHOENIX, AZ

LOCATED DURING THE MONTH
OF MAY, 2008

CLAIM STAKING PERFORMED BY:




AS AGENTS FOR FREEPORT-MCMORAN CORP.

AMC 424071

Return to:
Freeport-McMoRan Corp.
333 N Central Ave
Phoenix, AZ 85004

**LOCATION NOTICE FOR MILL SITE CLAIM
STATE OF ARIZONA, COUNTY OF PIMA**

NOTICE IS HEREBY GIVEN that the **DAS-096** mill site claim has been located by:
Freeport-McMoRan Corp.,
whose current mailing address is: 333 N Central Ave
Phoenix, AZ 85004.



This mill site claim consists of approximately 5 acres. The general course of this claim is **North to South** and it is situated in the Ajo Mining District, Pima County, Arizona. This claim is **600** feet in length and **363** feet in width. This claim is marked by five monuments, constructed of 2" x 2" wood posts extending 4' above the ground, one at each corner and one at the location monument for the claim.

The location monument on which the notice is posted is situated within:
Section 8, Township 12 South, Range 5 West, Gila and Salt River Meridian, Pima County, Arizona and this claim encompasses portions of the following quarter section(s), section(s), Township(s) and Range(s): **Southeast 1/4, Section 8 & Northeast 1/4, Section 17, T12S-R5W, G&SRM, Pima County, Arizona.**

The location monument is set inside the **Northeast** corner of the claim, approximately 4' **West** of the **East** line of the claim and 4' **South** of the **North** line of the claim.

The locality of this claim with reference to some natural object or permanent monument and additional information (if any) concerning its locality is as follows:

The Northwest corner of this claim is 8967' East and 10,360' South of the Northwest corner of Section 6 T12S-R5W.

The undersigned claims the ground as described above and set forth on the attached 1" = 1000' outline map. This claim is not intended to encroach on any private property or land that is not open for location.

Located, dated and posted on the ground this 8th day of May, 2013.

Freeport-McMoRan Corp. (Owner)

By: 
GEOMETRIX, LLC (Agent)

AMC012110-121

DAS-096" CLAIM

LOCATION OF THE DAS-001 THROUGH DAS-318 MILL SITE CLAIMS

SCALE 1"=1000'




ALL CLAIMS ARE 600' IN LENGTH & 363' IN WIDTH
SITUATED IN SECTIONS 1, 2, 11 & 12 T12S-R6W, SECTIONS 5, 8, 9, 16 & 17 T12S-R5W
PIMA COUNTY, ARIZONA

N.W. COR "DAS-102"
10360'S, 6789'E

N.E. COR "DAS-092"
10360'S, 10782'E

NW CORNER
OF SECTION 6
T12S-R5W
FOUND GLO BRASS
CAPPED IRON POST
0'S, 0'E



1 MILE
(APPROX)

1 MILE
(APPROX)

S.W. COR "DAS-190"
15760'S, 6789'E

S.E. COR "DAS-180"
15760'S, 10782'E

LEGEND

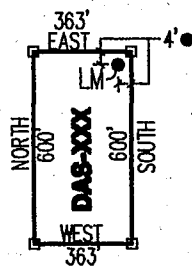
- INDICATES CORNER OF MILL SITE CLAIM. SET 2"X2"X5' WOODEN POST (TYPICAL)
- INDICATES LOCATION MONUMENT SET 4' X 4' FROM CORNER OF MILL SITE CLAIM

LOCATORS:

FREEPORT-MCMORAN CORP.
333 N. CENTRAL AVE.
PHOENIX, AZ 85004

FREEPORT-MCMORAN
COPPER & GOLD

TYPICAL CLAIM DETAIL



NOT TO SCALE

LOCATED DURING THE MONTH
OF MAY, 2014

CLAIM STAKING PERFORMED BY:

GEOMETRIX LLC
LAND SURVEYING SERVICES
(928) 567-1900

AS AGENTS FOR FREEPORT-MCMORAN CORP.


AMC 24072

RECEIVED
AZ STATE OFFICE
JUL - 8
PHOENIX, AZ

Return to:
Freeport-McMoRan Corp.
333 N Central Ave
Phoenix, AZ 85004

**LOCATION NOTICE FOR MILL SITE CLAIM
STATE OF ARIZONA, COUNTY OF PIMA**

NOTICE IS HEREBY GIVEN that the **DAS-097** mill site claim has been located by:
Freeport-McMoRan Corp.,
whose current mailing address is: 333 N Central Ave
Phoenix, AZ 85004.



This mill site claim consists of approximately 5 acres. The general course of this claim is **North to South** and it is situated in the Ajo Mining District, Pima County, Arizona. This claim is **600** feet in length and **363** feet in width. This claim is marked by five monuments, constructed of 2" x 2" wood posts extending 4' above the ground, one at each corner and one at the location monument for the claim.

The location monument on which the notice is posted is situated within: **Section 8, Township 12 South, Range 5 West**, Gila and Salt River Meridian, Pima County, Arizona and this claim encompasses portions of the following quarter section(s), section(s), Township(s) and Range(s): **Southeast ¼, Section 8, & Northeast ¼, Section 17, T12S-R5W, G&SRM, Pima County, Arizona.**

The location monument is set inside the **Northwest** corner of the claim, approximately 4' **East** of the **West** line of the claim and 4' **South** of the **North** line of the claim.

The locality of this claim with reference to some natural object or permanent monument and additional information (if any) concerning its locality is as follows:

The Northwest corner of this claim is 8604' East and 10,360' South of the Northwest corner of Section 6 T12S-R5W.

The undersigned claims the ground as described above and set forth on the attached 1" = 1000' outline map. This claim is not intended to encroach on any private property or land that is not open for location.

Located, dated and posted on the ground this 8th day of May, 2013.

Freeport-McMoRan Corp. (Owner)

By: 
GEOMETRIX, LLC (Agent)

AMG424013

"DAS-097" CLAIM

LOCATION OF THE DAS-001 THROUGH DAS-318 MILL SITE CLAIMS

SCALE 1"=1000'




ALL CLAIMS ARE 600' IN LENGTH & 363' IN WIDTH
SITUATED IN SECTIONS 1, 2, 11 & 12 T12S-R6W, SECTIONS 5, 8, 9, 16 & 17 T12S-R5W
PIMA COUNTY, ARIZONA

N.W. COR "DAS-102"
10360'S, 6789'E

N.E. COR "DAS-092"
10360'S, 10782'E

NW CORNER
OF SECTION 6
T12S-R5W
FOUND GLO BRASS
CAPPED IRON POST
0'S, 0'E



1 MILE
(APPROX)

1 MILE
(APPROX)

S.W. COR "DAS-190"
15760'S, 6789'E

S.E. COR "DAS-180"
15760'S, 10782'E

LEGEND

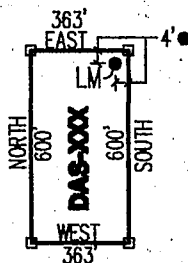
- INDICATES CORNER OF MILL SITE CLAIM. SET 2"x2"x5' WOODEN POST (TYPICAL)
- INDICATES LOCATION MONUMENT SET 4' X 4' FROM CORNER OF MILL SITE CLAIM

LOCATORS:

FREEPORT-MCMORAN CORP.
333 N. CENTRAL AVE.
PHOENIX, AZ 85004

FV FREEPORT-MCMORAN
COPPER & GOLD


TYPICAL CLAIM DETAIL



NOT TO SCALE

LOCATED DURING THE MONTH
OF MAY, 2013

CLAIM STAKING PERFORMED BY:




AS AGENTS FOR FREEPORT-MCMORAN CORP.

AMC1124073

Return to:
Freeport-McMoRan Corp.
333 N Central Ave
Phoenix, AZ 85004

**LOCATION NOTICE FOR MILL SITE CLAIM
STATE OF ARIZONA, COUNTY OF PIMA**

NOTICE IS HEREBY GIVEN that the **DAS-098** mill site claim has been located by:
Freeport-McMoRan Corp.,
whose current mailing address is: 333 N Central Ave
Phoenix, AZ 85004.



This mill site claim consists of approximately 5 acres. The general course of this claim is **North to South** and it is situated in the Ajo Mining District, Pima County, Arizona. This claim is **600** feet in length and **363** feet in width. This claim is marked by five monuments, constructed of 2" x 2" wood posts extending 4' above the ground, one at each corner and one at the location monument for the claim.

The location monument on which the notice is posted is situated within:
Section 8, Township 12 South, Range 5 West, Gila and Salt River Meridian, Pima County, Arizona and this claim encompasses portions of the following quarter section(s), section(s), Township(s) and Range(s): **Southeast ¼, Section 8 & Northeast ¼, Section 17, T12S-R5W, G&SRM, Pima County, Arizona.**

The location monument is set inside the **Northeast** corner of the claim, approximately 4' **West** of the **East** line of the claim and 4' **South** of the **North** line of the claim.

The locality of this claim with reference to some natural object or permanent monument and additional information (if any) concerning its locality is as follows:

The Northwest corner of this claim is 8241' East and 10,360' South of the Northwest corner of Section 6 T12S-R5W.

The undersigned claims the ground as described above and set forth on the attached 1" = 1000' outline map. This claim is not intended to encroach on any private property or land that is not open for location.

Located, dated and posted on the ground this 8th day of May, 2013.

Freeport-McMoRan Corp. (Owner)


By: 
GEOMETRIX, LLC (Agent)

AMC 421071

"DAS-098" CLAIM

LOCATION OF THE DAS-001 THROUGH DAS-318 MILL SITE CLAIMS

SCALE 1" = 1000'




ALL CLAIMS ARE 600' IN LENGTH & 363' IN WIDTH
SITUATED IN SECTIONS 1, 2, 11 & 12 T12S-R6W, SECTIONS 5, 8, 9, 16 & 17 T12S-R5W
PIMA COUNTY, ARIZONA

N.W. COR "DAS-102"
10360' S, 6789' E

N.E. COR "DAS-092"
10360' S, 10782' E

NW CORNER
OF SECTION 6
T12S-R5W
FOUND GLO BRASS
CAPPED IRON POST
0'S, 0'E



1 MILE
(APPROX)

1 MILE
(APPROX)

S.W. COR "DAS-190"
15760' S, 6789' E

LEGEND

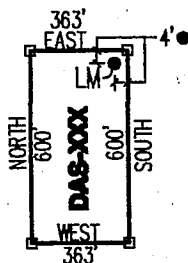
- INDICATES CORNER OF MILL SITE CLAIM. SET 2"X2"X5' WOODEN POST (TYPICAL)
- INDICATES LOCATION MONUMENT SET 4' X 4' FROM CORNER OF MILL SITE CLAIM

LOCATORS:

FREEPORT-MCMORAN CORP.
333 N. CENTRAL AVE.
PHOENIX, AZ 85004

FV FREEPORT-MCMORAN
COPPER & GOLD

TYPICAL CLAIM DETAIL



NOT TO SCALE

PHOENIX, AZ
RECEIVED
STATE OF ARIZONA
MAY 21 2013

LOCATED DURING THE MONTH
OF MAY, 2013

CLAIM STAKING PERFORMED BY:

GEOMETRIX LLC
LAND SURVEYING SERVICES
(928) 587-1900

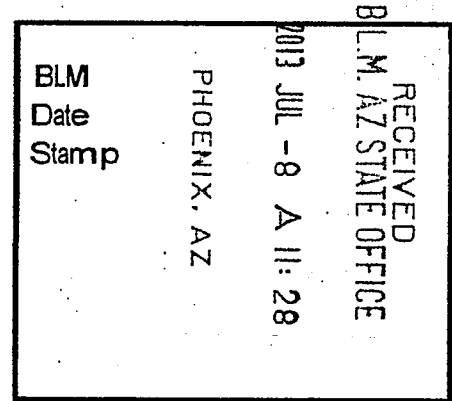
AS AGENTS FOR FREEPORT-MCMORAN CORP.

AMC 02110714

Return to:
Freeport-McMoRan Corp.
333 N Central Ave
Phoenix, AZ 85004

**LOCATION NOTICE FOR MILL SITE CLAIM
STATE OF ARIZONA, COUNTY OF PIMA**

NOTICE IS HEREBY GIVEN that the **DAS-099** mill site claim has been located by:
Freeport-McMoRan Corp.,
whose current mailing address is: 333 N Central Ave
Phoenix, AZ 85004.



This mill site claim consists of approximately 5 acres. The general course of this claim is **North to South** and it is situated in the Ajo Mining District, Pima County, Arizona. This claim is **600** feet in length and **363** feet in width. This claim is marked by five monuments, constructed of 2" x 2" wood posts extending 4' above the ground, one at each corner and one at the location monument for the claim.

The location monument on which the notice is posted is situated within:
Section 8, Township 12 South, Range 5 West, Gila and Salt River Meridian, Pima County, Arizona and this claim encompasses portions of the following quarter section(s), section(s), Township(s) and Range(s): **Southeast ¼ & Southwest ¼, Section 8 & Northeast ¼ & Northwest ¼, Section 17, T12S-R5W, G&SRM, Pima County, Arizona.**

The location monument is set inside the **Northwest** corner of the claim, approximately 4' **East** of the **West** line of the claim and 4' **South** of the **North** line of the claim.

The locality of this claim with reference to some natural object or permanent monument and additional information (if any) concerning its locality is as follows:

The Northwest corner of this claim is 7878' East and 10,360' South of the Northwest corner of Section 6 T12S-R5W.

The undersigned claims the ground as described above and set forth on the attached 1" = 1000' outline map. This claim is not intended to encroach on any private property or land that is not open for location.

Located, dated and posted on the ground this 8th day of May, 2013.

Freeport-McMoRan Corp. (Owner)

By: 
GEOMETRIX, LLC (Agent)

AMC 4260.15

DAS-099" CLAIM

LOCATION OF THE DAS-001 THROUGH DAS-318 MILL SITE CLAIMS

SCALE 1"=1000'



ALL CLAIMS ARE 600' IN LENGTH & 363' IN WIDTH
SITUATED IN SECTIONS 1, 2, 11 & 12 T12S-R6W, SECTIONS 5, 8, 9, 16 & 17 T12S-R5W
PIMA COUNTY, ARIZONA

N.W. COR "DAS-102"
10360'S, 6789'E

N.E. COR "DAS-092"
10360'S, 10782'E

NW CORNER
OF SECTION 6
T12S-R5W
FOUND GLO BRASS
CAPPED IRON POST
0'S, 0'E

1 MILE
(APPROX)

1 MILE
(APPROX)



S.W. COR "DAS-190"
15760'S, 6789'E

S.E. COR "DAS-180"
15760'S, 10782'E

□ INDICATES CORNER OF
MILL SITE CLAIM.
SET 2"x2"x5' WOODEN
POST (TYPICAL)

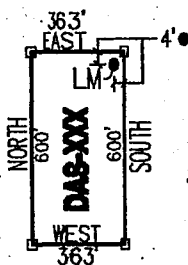
● INDICATES LOCATION
MONUMENT SET 4' X 4' FROM
CORNER OF MILL SITE CLAIM

LOCATORS:

FREEPORT-MCMORAN CORP.
333 N. CENTRAL AVE.
PHOENIX, AZ 85004

FREEPORT-McMORAN
COPPER & GOLD

TYPICAL CLAIM DETAIL



NOT TO SCALE

LOCATED DURING THE MONTH OF
MAY, 2013

CLAIM STAKING PERFORMED BY:

GEOMETRIX LLC
LAND SURVEYING SERVICES
(202) 557-1900

AS AGENTS FOR FREEPORT-MCMORAN CORP.


RECEIVED
AZ STATE OFFICE
PHOENIX, AZ
JUL - 8 - 2013

AMC 424075

Return to:
Freeport-McMoRan Corp.
333 N Central Ave
Phoenix, AZ 85004

**LOCATION NOTICE FOR MILL SITE CLAIM
STATE OF ARIZONA, COUNTY OF PIMA**

NOTICE IS HEREBY GIVEN that the **DAS-100** mill site claim has been located by:
Freeport-McMoRan Corp.,
whose current mailing address is: 333 N Central Ave
Phoenix, AZ 85004.



This mill site claim consists of approximately 5 acres. The general course of this claim is **North to South** and it is situated in the Ajo Mining District, Pima County, Arizona. This claim is **600** feet in length and **363** feet in width. This claim is marked by five monuments, constructed of 2" x 2" wood posts extending 4' above the ground, one at each corner and one at the location monument for the claim.

The location monument on which the notice is posted is situated within:
Section 8, Township 12 South, Range 5 West, Gila and Salt River Meridian, Pima County, Arizona and this claim encompasses portions of the following quarter section(s), section(s), Township(s) and Range(s): **Southwest ¼ & Southeast ¼, Section 8 & Northwest ¼ & Northeast ¼, Section 17, T12S-R5W, G&SRM, Pima County, Arizona.**

The location monument is set inside the **Northeast** corner of the claim, approximately 4' **West** of the **East** line of the claim and 4' **South** of the **North** line of the claim.


The locality of this claim with reference to some natural object or permanent monument and additional information (if any) concerning its locality is as follows:

The Northwest corner of this claim is 7515' East and 10,360' South of the Northwest corner of Section 6 T12S-R5W.

The undersigned claims the ground as described above and set forth on the attached 1" = 1000' outline map. This claim is not intended to encroach on any private property or land that is not open for location.

Located, dated and posted on the ground this 8th day of May, 2013.

Freeport-McMoRan Corp. (Owner)

By: 
GEOMETRIX, LLC (Agent)

AMC424075

"DAS-100" CLAIM

LOCATION OF THE DAS-001 THROUGH DAS-318 MILL SITE CLAIMS

SCALE 1"=1000'




ALL CLAIMS ARE 600' IN LENGTH & 363' IN WIDTH
SITUATED IN SECTIONS 1, 2, 11 & 12 T12S-R6W, SECTIONS 5, 8, 9, 16 & 17 T12S-R5W
PIMA COUNTY, ARIZONA

N.W. COR "DAS-102"
10360'S, 6789'E

N.E. COR "DAS-092"
10360'S, 10782'E

NW CORNER
OF SECTION 6
T12S-R5W
FOUND GLO BRASS
CAPPED IRON POST
0'S, 0'E



1 MILE
(APPROX)

1 MILE
(APPROX)

S.W. COR "DAS-190"
15760'S, 6789'E

S.E. COR "DAS-092"
15760'S, 10782'E

LEGEND

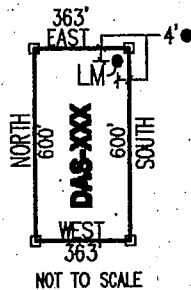
- INDICATES CORNER OF MILL SITE CLAIM. SET 2"x2"x5' WOODEN POST (TYPICAL)
- INDICATES LOCATION MONUMENT SET 4' X 4' FROM CORNER OF MILL SITE CLAIM

LOCATORS:

FREEPORT-MCMORAN CORP.
333 N. CENTRAL AVE.
PHOENIX, AZ 85004

FREEPORT-MCMORAN
COPPER & GOLD

TYPICAL CLAIM DETAIL



PHOENIX, AZ
JUL 8 11:11 AM '13
RECEIVED
STATE OFFICE

LOCATED DURING THE MONTH
OF MAY, 2013

CLAIM STAKING PERFORMED BY:

GEOMETRIX LLC
LAND SURVEYING SERVICES
(928) 567-1900


AS AGENTS FOR FREEPORT-MCMORAN CORP.

AMC424076

Return to:
Freeport-McMoRan Corp.
333 N Central Ave
Phoenix, AZ 85004

**LOCATION NOTICE FOR MILL SITE CLAIM
STATE OF ARIZONA, COUNTY OF PIMA**

NOTICE IS HEREBY GIVEN that the **DAS-101** mill site claim has been located by:
Freeport-McMoRan Corp.,
whose current mailing address is: 333 N Central Ave
Phoenix, AZ 85004.



This mill site claim consists of approximately 5 acres.

The general course of this claim is **North to South** and it is situated in the Ajo Mining District, Pima County, Arizona. This claim is **600** feet in length and **363** feet in width. This claim is marked by five monuments, constructed of 2" x 2" wood posts extending 4' above the ground, one at each corner and one at the location monument for the claim.

The location monument on which the notice is posted is situated within:

Section 8, Township 12 South, Range 5 West, Gila and Salt River Meridian, Pima County, Arizona and this claim encompasses portions of the following quarter section(s), section(s), Township(s) and Range(s): **Southwest ¼, Section 8, & Northwest ¼, Section 17, T12S-R5W, G&SRM, Pima County, Arizona.**

The location monument is set inside the **Northwest** corner of the claim, approximately 4' **East** of the **West** line of the claim and 4' **South** of the **North** line of the claim.


The locality of this claim with reference to some natural object or permanent monument and additional information (if any) concerning its locality is as follows:

The Northwest corner of this claim is 7152' East and 10,360' South of the Northwest corner of Section 6 T12S-R5W.

The undersigned claims the ground as described above and set forth on the attached 1" = 1000' outline map. This claim is not intended to encroach on any private property or land that is not open for location.

Located, dated and posted on the ground this 8th day of May, 2013.

Freeport-McMoRan Corp. (Owner)

By: 
GEOMETRIX, LLC (Agent)

AMC 1124077

DAS-101" CLAIM

LOCATION OF THE DAS-001 THROUGH DAS-318 MILL SITE CLAIMS

SCALE 1"=1000'



ALL CLAIMS ARE 600' IN LENGTH & 363' IN WIDTH
SITUATED IN SECTIONS 1, 2, 11 & 12 T12S-R6W, SECTIONS 5, 8, 9, 16 & 17 T12S-R5W
PIMA COUNTY, ARIZONA

N.W. COR "DAS-102"
10360'S, 6789'E

N.E. COR "DAS-092"
10360'S, 10782'E

NW CORNER
OF SECTION 6
T12S-R5W
FOUND GLO BRASS
CAPPED IRON POST
0'S, 0'E



1 MILE
(APPROX)

1 MILE
(APPROX)

S.W. COR "DAS-190"
15760'S, 6789'E

LEGEND

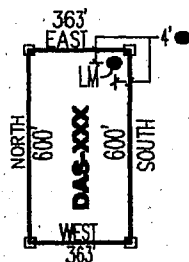
- INDICATES CORNER OF MILL SITE CLAIM. SET 2" X 2" X 5' WOODEN POST (TYPICAL)
- INDICATES LOCATION MONUMENT SET 4' X 4' FROM CORNER OF MILL SITE CLAIM

LOCATORS:

FREEPORT-MCMORAN CORP.
333 N. CENTRAL AVE.
PHOENIX, AZ 85004

FREEPORT-MCMORAN
COPPER & GOLD

TYPICAL CLAIM DETAIL



NOT TO SCALE

PHOENIX, AZ
JUN 8 11:11 AM '13
STATE OFFICE

LOCATED DURING THE MONTH
OF MAY, 2013

CLAIM STAKING PERFORMED BY:

GEOMETRIX LLC
LAND SURVEYING SERVICES
(228) 567-1000


AS AGENTS FOR FREEPORT-MCMORAN CORP.

...AN 11 24 9 7 7

Return to:
Freeport-McMoRan Corp.
333 N Central Ave
Phoenix, AZ 85004

**LOCATION NOTICE FOR MILL SITE CLAIM
STATE OF ARIZONA, COUNTY OF PIMA**

NOTICE IS HEREBY GIVEN that the **DAS-102** mill site claim has been located by:
Freeport-McMoRan Corp.,
whose current mailing address is: 333 N Central Ave
Phoenix, AZ 85004.



This mill site claim consists of approximately 5 acres. The general course of this claim is **North to South** and it is situated in the Ajo Mining District, Pima County, Arizona. This claim is **600** feet in length and **363** feet in width. This claim is marked by five monuments, constructed of 2" x 2" wood posts extending 4' above the ground, one at each corner and one at the location monument for the claim.

The location monument on which the notice is posted is situated within: **Section 8, Township 12 South, Range 5 West**, Gila and Salt River Meridian, Pima County, Arizona and this claim encompasses portions of the following quarter section(s), section(s), Township(s) and Range(s): **Southwest 1/4, Section 8 & Northwest 1/4, Section 17, T12S-R5W, G&SRM, Pima County, Arizona.**

The location monument is set inside the **Northeast** corner of the claim, approximately 4' **West** of the **East** line of the claim and 4' **South** of the **North** line of the claim.

The locality of this claim with reference to some natural object or permanent monument and additional information (if any) concerning its locality is as follows:

The Northwest corner of this claim is 6789' East and 10,360' South of the Northwest corner of Section 6 T12S-R5W.

The undersigned claims the ground as described above and set forth on the attached 1" = 1000' outline map. This claim is not intended to encroach on any private property or land that is not open for location.

Located, dated and posted on the ground this 8th day of May, 2013.

Freeport-McMoRan Corp. (Owner)

By: 
GEOMETRIX, LLC (Agent)

ALCOA 210710

"DAS-102" CLAIM

LOCATION OF THE DAS-001 THROUGH DAS-318 MILL SITE CLAIMS

SCALE 1" = 1000'




ALL CLAIMS ARE 600' IN LENGTH & 363' IN WIDTH
SITUATED IN SECTIONS 1, 2, 11 & 12 T12S-R6W, SECTIONS 5, 8, 9, 16 & 17 T12S-R5W
PIMA COUNTY, ARIZONA

N.W. COR "DAS-102"
10360'S, 6789'E

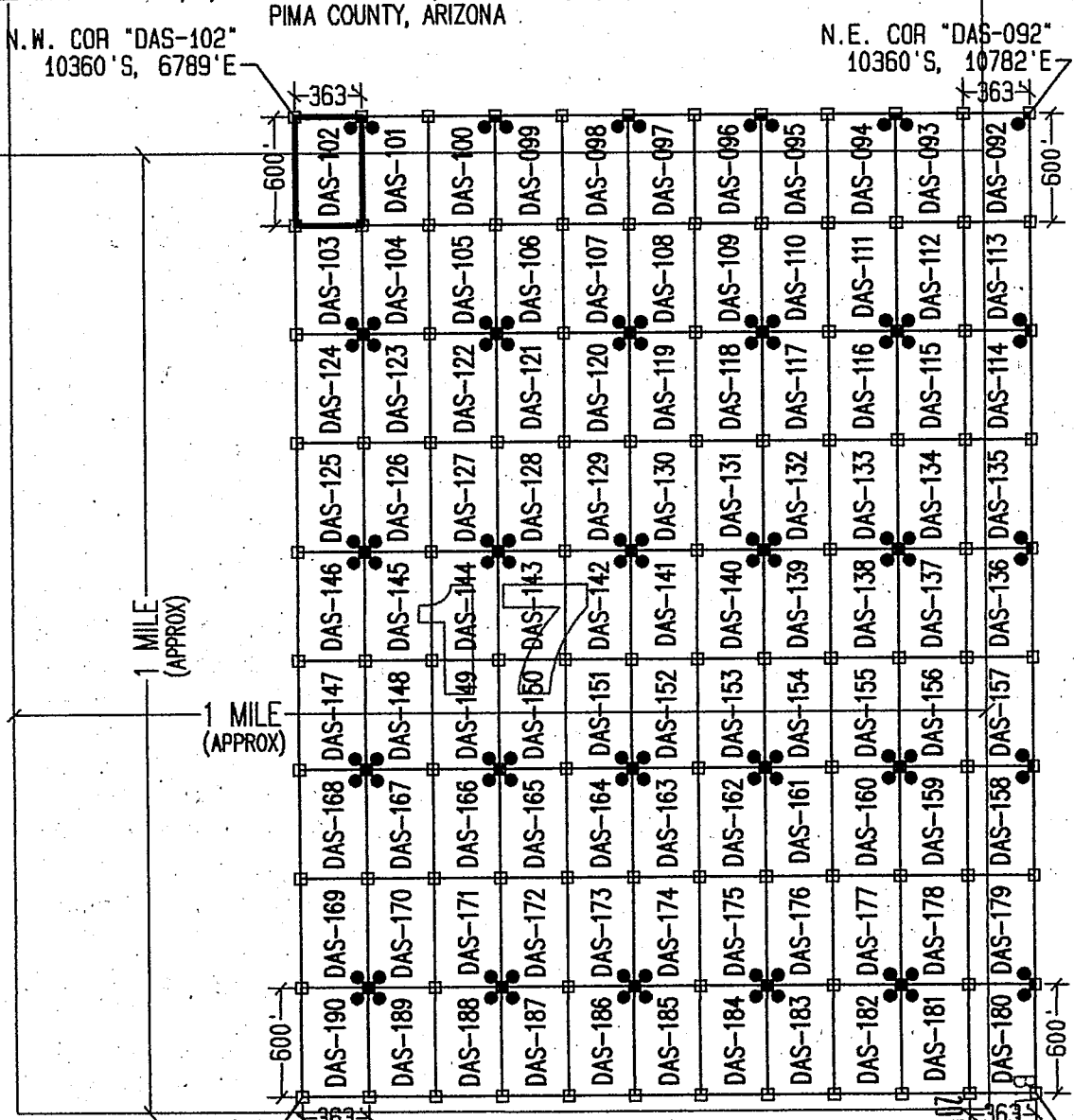
N.E. COR "DAS-092"
10360'S, 10782'E

NW CORNER
OF SECTION 6
T12S-R5W
FOUND GLO BRASS
CAPPED IRON POST
0'S, 0'E



1 MILE
(APPROX)

1 MILE
(APPROX)



LEGEND

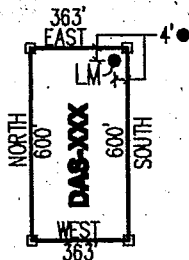
- INDICATES CORNER OF MILL SITE CLAIM. SET 2"x2"x5' WOODEN POST (TYPICAL)
- INDICATES LOCATION MONUMENT SET 4' X 4' FROM CORNER OF MILL SITE CLAIM

LOCATORS:

FREEPORT-MCMORAN CORP.
333 N. CENTRAL AVE.
PHOENIX, AZ 85004

F.M. COPPER & GOLD

TYPICAL CLAIM DETAIL



NOT TO SCALE

RECEIVED
STATE OFFICE
JUL - 8 A 11 28
PHOENIX, AZ
CORP. DAS-102
10782'S, 10782'E

LOCATED DURING THE MONTH
OF MAY, 2013

CLAIM STAKING PERFORMED BY:

GEOMETRIX LLC
LAND SURVEYING SERVICES
(228) 567-1900


AS AGENTS FOR FREEPORT-MCMORAN CORP.

AMC424070

Return to:
Freeport-McMoRan Corp.
333 N Central Ave
Phoenix, AZ 85004

**LOCATION NOTICE FOR MILL SITE CLAIM
STATE OF ARIZONA, COUNTY OF PIMA**

NOTICE IS HEREBY GIVEN that the **DAS-103** mill site claim has been located by:
Freeport-McMoRan Corp.,
whose current mailing address is: 333 N Central Ave
Phoenix, AZ 85004.



This mill site claim consists of approximately 5 acres.
The general course of this claim is **North to South** and it is situated in the Ajo Mining District, Pima County, Arizona. This claim is **600** feet in length and **363** feet in width. This claim is marked by five monuments, constructed of 2" x 2" wood posts extending 4' above the ground, one at each corner and one at the location monument for the claim.

The location monument on which the notice is posted is situated within:
Section 17, Township 12 South, Range 5 West, Gila and Salt River Meridian, Pima County, Arizona and this claim encompasses portions of the following quarter section(s), section(s), Township(s) and Range(s): **Northwest ¼, Section 17, T12S-R5W, G&SRM, Pima County, Arizona.**

The location monument is set inside the **Southeast** corner of the claim, approximately 4' **West** of the **East** line of the claim and 4' **North** of the **South** line of the claim.

The locality of this claim with reference to some natural object or permanent monument and additional information (if any) concerning its locality is as follows:

The Northwest corner of this claim is 6789' East and 10,960' South of the Northwest corner of Section 6 T12S-R5W.

The undersigned claims the ground as described above and set forth on the attached 1" = 1000' outline map. This claim is not intended to encroach on any private property or land that is not open for location.

Located, dated and posted on the ground this 8th day of May, 2013.

Freeport-McMoRan Corp. (Owner)

By: 
GEOMETRIX, LLC (Agent)

AMC1124079

'DAS-103' CLAIM

LOCATION OF THE DAS-001 THROUGH DAS-318 MILL SITE CLAIMS

SCALE 1"=1000'



ALL CLAIMS ARE 600' IN LENGTH & 363' IN WIDTH
SITUATED IN SECTIONS 1, 2, 11 & 12 T12S-R6W, SECTIONS 5, 8, 9, 16 & 17 T12S-R5W
PIMA COUNTY, ARIZONA

N.W. COR "DAS-102"
10360'S, 6789'E

N.E. COR "DAS-092"
10360'S, 10782'E

NW CORNER
OF SECTION 6
T12S-R5W
FOUND GLO BRASS
CAPPED IRON POST
0'S, 0'E

1 MILE
(APPROX)

1 MILE
(APPROX)



LEGEND

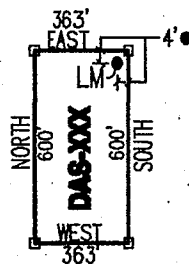
- INDICATES CORNER OF MILL SITE CLAIM. SET 2"x2"x5' WOODEN POST (TYPICAL)
- INDICATES LOCATION MONUMENT SET 4' X 4' FROM CORNER OF MILL SITE CLAIM

LOCATORS:

FREEPORT-MCMORAN CORP.
333 N. CENTRAL AVE.
PHOENIX, AZ 85004

FREEPORT-MCMORAN
COPPER & GOLD

TYPICAL CLAIM DETAIL



NOT TO SCALE

S.W. COR "DAS-190"
15760'S, 6789'E

S.E. COR "DAS-180"
15760'S, 10782'E

LOCATED DURING THE MONTH
OF MAY, 2013

CLAIM STAKING PERFORMED BY:

GEOMETRIX LLC
LAND SURVEYING SERVICES
(602) 507-1900


AS AGENTS FOR FREEPORT-MCMORAN CORP.

AMC 424019

Return to:
Freeport-McMoRan Corp.
333 N Central Ave
Phoenix, AZ 85004

**LOCATION NOTICE FOR MILL SITE CLAIM
STATE OF ARIZONA, COUNTY OF PIMA**

NOTICE IS HEREBY GIVEN that the **DAS-104** mill site claim has been located by:
Freeport-McMoRan Corp.,
whose current mailing address is: 333 N Central Ave
Phoenix, AZ 85004.



This mill site claim consists of approximately 5 acres. The general course of this claim is **North to South** and it is situated in the Ajo Mining District, Pima County, Arizona. This claim is **600** feet in length and **363** feet in width. This claim is marked by five monuments, constructed of 2" x 2" wood posts extending 4' above the ground, one at each corner and one at the location monument for the claim.

The location monument on which the notice is posted is situated within:
Section 17, Township 12 South, Range 5 West, Gila and Salt River Meridian, Pima County, Arizona and this claim encompasses portions of the following quarter section(s), section(s), Township(s) and Range(s): **Northwest 1/4, Section 17, T12S-R5W, G&SRM, Pima County, Arizona.**

The location monument is set inside the **Southwest** corner of the claim, approximately 4' **East** of the **West** line of the claim and 4' **North** of the **South** line of the claim.


The locality of this claim with reference to some natural object or permanent monument and additional information (if any) concerning its locality is as follows:

The Northwest corner of this claim is 7152' East and 10,960' South of the Northwest corner of Section 6 T12S-R5W.

The undersigned claims the ground as described above and set forth on the attached 1" = 1000' outline map. This claim is not intended to encroach on any private property or land that is not open for location.

Located, dated and posted on the ground this 8th day of May, 2013.

Freeport-McMoRan Corp. (Owner)

By: 
GEOMETRIX, LLC (Agent)

AMC 24080

"DAS-104" CLAIM

LOCATION OF THE DAS-001 THROUGH DAS-318 MILL SITE CLAIMS

SCALE 1" = 1000'



ALL CLAIMS ARE 600' IN LENGTH & 363' IN WIDTH
 SITUATED IN SECTIONS 1, 2, 11 & 12 T12S-R6W, SECTIONS 5, 8, 9, 16 & 17 T12S-R5W
 PIMA COUNTY, ARIZONA

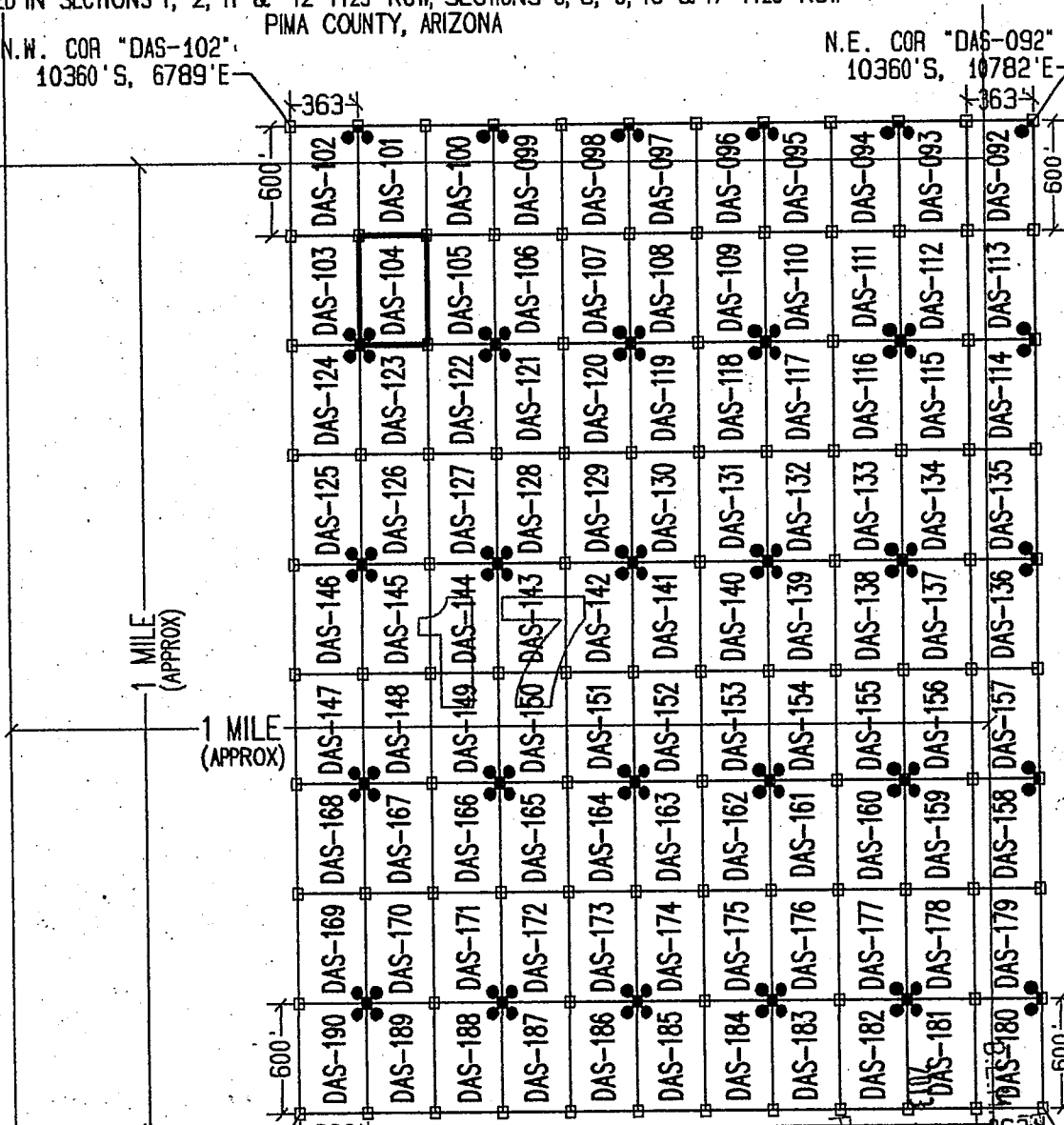
N.W. COR "DAS-102"
 10360'S, 6789'E

N.E. COR "DAS-092"
 10360'S, 10782'E

NW CORNER
 OF SECTION 6
 T12S-R5W
 FOUND GLO BRASS
 CAPPED IRON POST
 0'S, 0'E

1 MILE
 (APPROX)

1 MILE
 (APPROX)



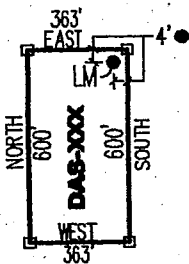
LEGEND

- INDICATES CORNER OF MILL SITE CLAIM.
 SET 2" X 2" X 5' WOODEN POST (TYPICAL)
- INDICATES LOCATION MONUMENT SET 4' X 4' FROM CORNER OF MILL SITE CLAIM

S.W. COR "DAS-190"
 15760'S, 6789'E

S.E. COR "DAS-180"
 15760'S, 10782'E

TYPICAL CLAIM DETAIL



NOT TO SCALE

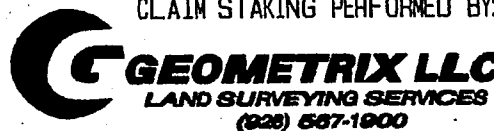
LOCATORS:

FREEPORT-MCMORAN CORP.
 333 N. CENTRAL AVE.
 PHOENIX, AZ 85004

FM FREEPORT-MCMORAN
 COPPER & GOLD

LOCATED DURING THE MONTH
 OF MAY, 2013

CLAIM STAKING PERFORMED BY:




AS AGENTS FOR FREEPORT-MCMORAN CORP.

AMERICAN

Return to:
Freeport-McMoRan Corp.
333 N Central Ave
Phoenix, AZ 85004

**LOCATION NOTICE FOR MILL SITE CLAIM
STATE OF ARIZONA, COUNTY OF PIMA**

NOTICE IS HEREBY GIVEN that the **DAS-105** mill site claim has been located by:
Freeport-McMoRan Corp.,
whose current mailing address is: 333 N Central Ave
Phoenix, AZ 85004.



This mill site claim consists of approximately 5 acres.
The general course of this claim is **North to South** and it is situated in the Ajo Mining District, Pima County, Arizona. This claim is **600** feet in length and **363** feet in width. This claim is marked by five monuments, constructed of 2" x 2" wood posts extending 4' above the ground, one at each corner and one at the location monument for the claim.

The location monument on which the notice is posted is situated within:
Section 17, Township 12 South, Range 5 West, Gila and Salt River Meridian, Pima County, Arizona and this claim encompasses portions of the following quarter section(s), section(s), Township(s) and Range(s): **Northwest ¼ & Northeast ¼, Section 17, T12S-R5W, G&SRM, Pima County, Arizona.**

The location monument is set inside the **Southeast** corner of the claim, approximately 4' **West** of the **East** line of the claim and 4' **North** of the **South** line of the claim.


The locality of this claim with reference to some natural object or permanent monument and additional information (if any) concerning its locality is as follows:

The Northwest corner of this claim is 7515' East and 10,960' South of the Northwest corner of Section 6 T12S-R5W.

The undersigned claims the ground as described above and set forth on the attached 1" = 1000' outline map. This claim is not intended to encroach on any private property or land that is not open for location.

Located, dated and posted on the ground this 8th day of May, 2013.

Freeport-McMoRan Corp. (Owner)


By: 
GEOMETRIX, LLC (Agent)

AMC 428081

"DAS-105" CLAIM

LOCATION OF THE DAS-001 THROUGH DAS-318 MILL SITE CLAIMS

SCALE 1"=1000'



ALL CLAIMS ARE 600' IN LENGTH & 363' IN WIDTH
SITUATED IN SECTIONS 1, 2, 11 & 12 T12S-R6W, SECTIONS 5, 8, 9, 16 & 17 T12S-R5W
PIMA COUNTY, ARIZONA

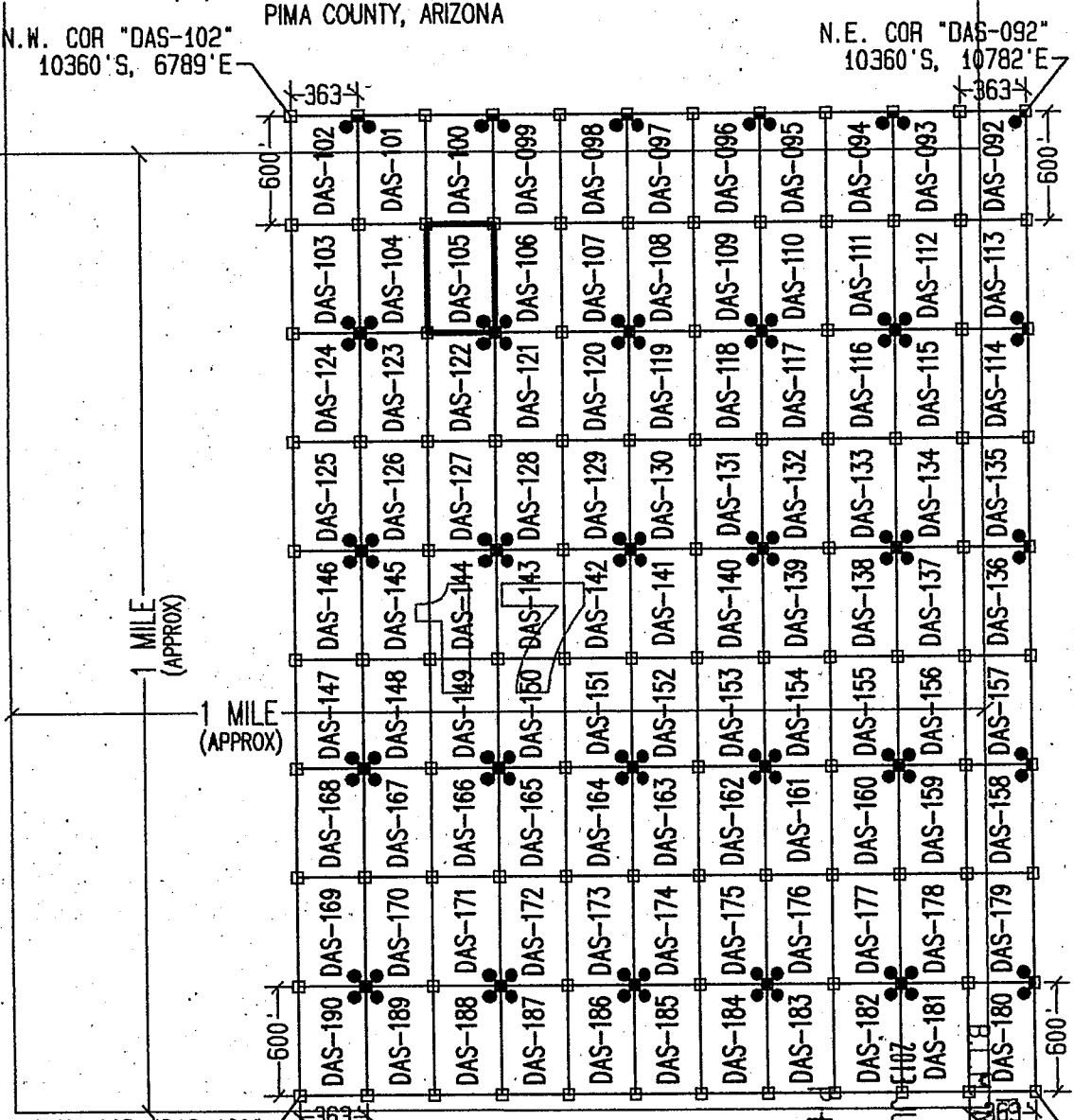

N.W. COR "DAS-102"
10360' S, 6789' E

N.E. COR "DAS-092"
10360' S, 10782' E

NW CORNER
OF SECTION 6
T12S-R5W
FOUND GLO BRASS
CAPPED IRON POST
0'S, 0'E

1 MILE
(APPROX)

1 MILE
(APPROX)



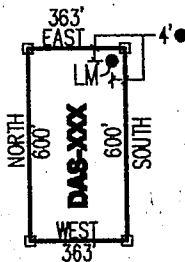
LEGEND

- INDICATES CORNER OF MILL SITE CLAIM. SET 2" X 2" X 5' WOODEN POST (TYPICAL)
- INDICATES LOCATION MONUMENT SET 4' X 4' FROM CORNER OF MILL SITE CLAIM

S.W. COR "DAS-190"
15760' S, 6789' E

S.E. COR "DAS-180"
15760' S, 10782' E

TYPICAL CLAIM DETAIL



NOT TO SCALE

LOCATORS:

FREEPORT-MCMORAN CORP.
333 N. CENTRAL AVE.
PHOENIX, AZ 85004



LOCATED DURING THE MONTH
OF MAY, 2013

CLAIM STAKING PERFORMED BY:




AS AGENTS FOR FREEPORT-MCMORAN CORP.

AHC 4-24-081

Return to:
Freeport-McMoRan Corp.
333 N Central Ave
Phoenix, AZ 85004

**LOCATION NOTICE FOR MILL SITE CLAIM
STATE OF ARIZONA, COUNTY OF PIMA**

NOTICE IS HEREBY GIVEN that the **DAS-106** mill site claim has been located by:
Freeport-McMoRan Corp.,
whose current mailing address is: 333 N Central Ave
Phoenix, AZ 85004.



This mill site claim consists of approximately 5 acres.

The general course of this claim is **North to South** and it is situated in the Ajo Mining District, Pima County, Arizona. This claim is **600** feet in length and **363** feet in width. This claim is marked by five monuments, constructed of 2" x 2" wood posts extending 4' above the ground, one at each corner and one at the location monument for the claim.

The location monument on which the notice is posted is situated within:

Section 17, Township 12 South, Range 5 West, Gila and Salt River Meridian, Pima County, Arizona and this claim encompasses portions of the following quarter section(s), section(s), Township(s) and Range(s): **Northeast ¼ & Northwest ¼, Section 17, T12S-R5W, G&SRM, Pima County, Arizona.**

The location monument is set inside the **Southwest** corner of the claim, approximately 4' **East** of the **West** line of the claim and 4' **North** of the **South** line of the claim.

The locality of this claim with reference to some natural object or permanent monument and additional information (if any) concerning its locality is as follows:

The Northwest corner of this claim is 7878' East and 10,960' South of the Northwest corner of Section 6 T12S-R5W.

The undersigned claims the ground as described above and set forth on the attached 1" = 1000' outline map. This claim is not intended to encroach on any private property or land that is not open for location.

Located, dated and posted on the ground this 8th day of May, 2013.

Freeport-McMoRan Corp. (Owner)

By: 
GEOMETRIX, LLC (Agent)

AHCY 24082

DAS-106" CLAIM

LOCATION OF THE DAS-001 THROUGH DAS-318 MILL SITE CLAIMS

SCALE 1"=1000'




ALL CLAIMS ARE 600' IN LENGTH & 363' IN WIDTH
SITUATED IN SECTIONS 1, 2, 11 & 12 T12S-R6W, SECTIONS 5, 8, 9, 16 & 17 T12S-R5W
PIMA COUNTY, ARIZONA

N.W. COR "DAS-102"
10360' S, 6789' E

N.E. COR "DAS-092"
10360' S, 10782' E

NW CORNER
OF SECTION 6
T12S-R5W
FOUND GLO BRASS
CAPPED IRON POST
0'S, 0'E



1 MILE
(APPROX)

1 MILE
(APPROX)

S.W. COR "DAS-190"
15760' S, 6789' E

S.E. COR "DAS-190"
15760' S, 10782' E

LEGEND

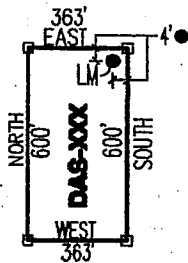
- INDICATES CORNER OF MILL SITE CLAIM.
SET 2"x2"x5' WOODEN POST (TYPICAL)
- INDICATES LOCATION MONUMENT SET 4' X 4' FROM CORNER OF MILL SITE CLAIM

LOCATORS:

FREEPORT-MCMORAN CORP.
333 N. CENTRAL AVE.
PHOENIX, AZ 85004

**FREEPORT-MCMORAN
COPPER & GOLD**

TYPICAL CLAIM DETAIL



NOT TO SCALE

LOCATED DURING THE MONTH OF MAY, 2003

CLAIM STAKING PERFORMED BY:

GEOMETRIX LLC
LAND SURVEYING SERVICES
(928) 567-1900


AS AGENTS FOR FREEPORT-MCMORAN CORP.

ARCH 24 08 2

Return to:
Freeport-McMoRan Corp.
333 N Central Ave
Phoenix, AZ 85004

**LOCATION NOTICE FOR MILL SITE CLAIM
STATE OF ARIZONA, COUNTY OF PIMA**

NOTICE IS HEREBY GIVEN that the **DAS-107** mill site claim has been located by:
Freeport-McMoRan Corp.,
whose current mailing address is: 333 N Central Ave
Phoenix, AZ 85004.



This mill site claim consists of approximately 5 acres. The general course of this claim is **North to South** and it is situated in the Ajo Mining District, Pima County, Arizona. This claim is **600** feet in length and **363** feet in width. This claim is marked by five monuments, constructed of 2" x 2" wood posts extending 4' above the ground, one at each corner and one at the location monument for the claim.

The location monument on which the notice is posted is situated within:
Section 17, Township 12 South, Range 5 West, Gila and Salt River Meridian, Pima County, Arizona and this claim encompasses portions of the following quarter section(s), section(s), Township(s) and Range(s): **Northeast 1/4, Section 17, T12S-R5W, G&SRM, Pima County, Arizona.**

The location monument is set inside the **Southeast** corner of the claim, approximately 4' **West** of the **East** line of the claim and 4' **North** of the **South** line of the claim.


The locality of this claim with reference to some natural object or permanent monument and additional information (if any) concerning its locality is as follows:

The Northwest corner of this claim is 8241' East and 10,960' South of the Northwest corner of Section 6 T12S-R5W.

The undersigned claims the ground as described above and set forth on the attached 1" = 1000' outline map. This claim is not intended to encroach on any private property or land that is not open for location.

Located, dated and posted on the ground this 8th day of May, 2013.

Freeport-McMoRan Corp. (Owner)

By: 
GEOMETRIX, LLC (Agent)

AMC-24083

DAS-107" CLAIM

LOCATION OF THE DAS-001 THROUGH DAS-318 MILL SITE CLAIMS

SCALE 1"=1000'

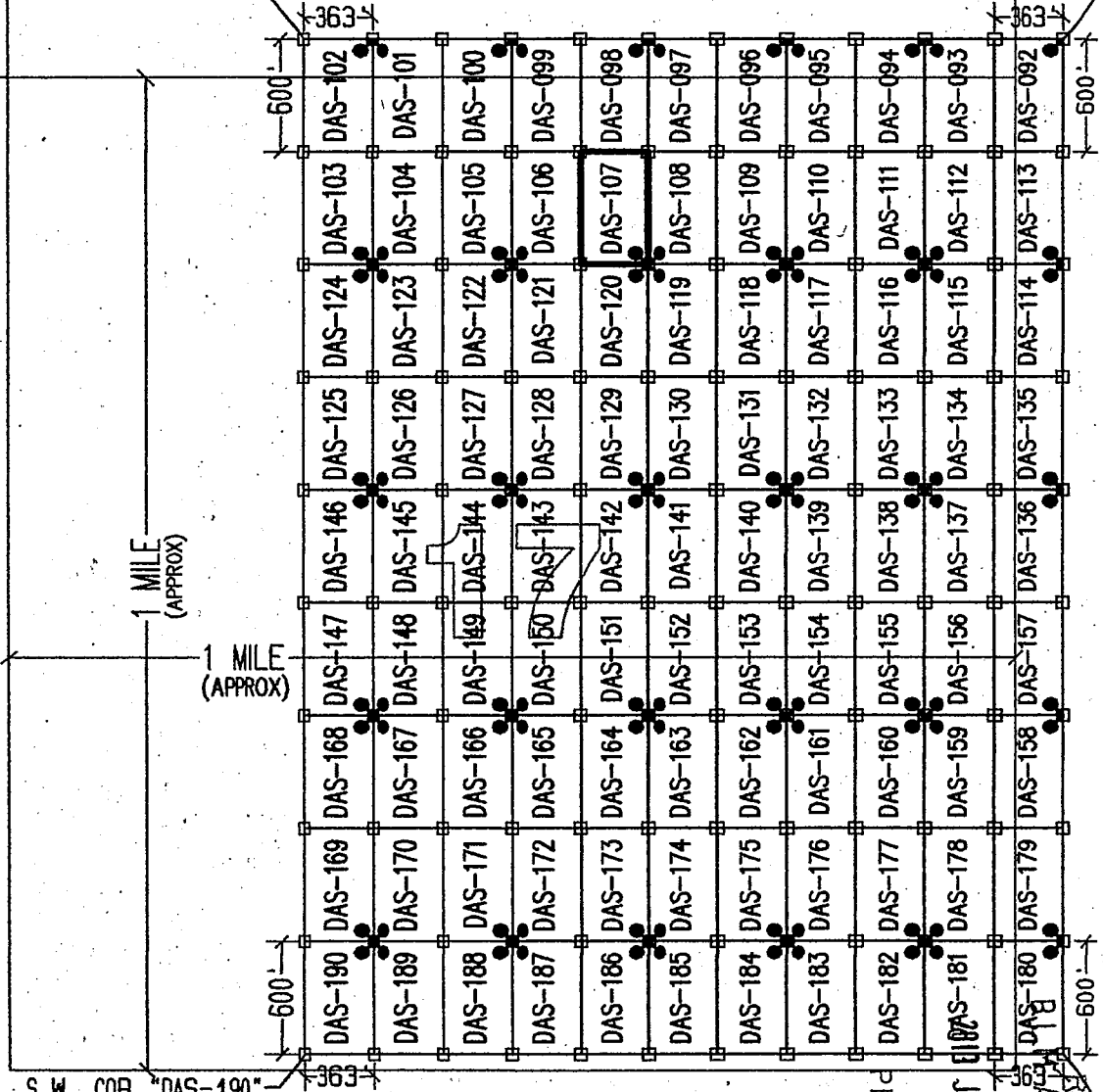
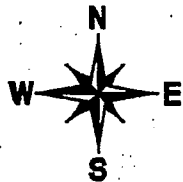


ALL CLAIMS ARE 600' IN LENGTH & 363' IN WIDTH
SITUATED IN SECTIONS 1, 2, 11 & 12 T12S-R6W, SECTIONS 5, 8, 9, 16 & 17 T12S-R5W
PIMA COUNTY, ARIZONA

N.W. COR "DAS-102"
10360'S, 6789'E

N.E. COR "DAS-092"
10360'S, 10782'E

NW CORNER
OF SECTION 6
T12S-R5W
FOUND GLO BRASS
CAPPED IRON POST
0'S, 0'E



LEGEND

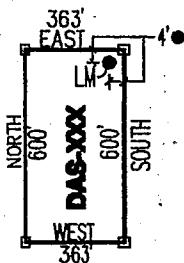
- INDICATES CORNER OF MILL SITE CLAIM. SET 2" X 2" X 5' WOODEN POST (TYPICAL)
- INDICATES LOCATION MONUMENT SET 4' X 4' FROM CORNER OF MILL SITE CLAIM

LOCATORS:

FREEPORT-MCMORAN CORP.
333 N. CENTRAL AVE.
PHOENIX, AZ 85004

**FREEPORT-MCMORAN
COPPER & GOLD**

TYPICAL CLAIM DETAIL




NOT TO SCALE

RECEIVED
STATE OFFICE
JUL 29 11:29 AM '13
ZV XIN 15760 DAS-107
10782'S

LOCATED DURING THE MONTH
OF MAY, 2013

CLAIM STAKING PERFORMED BY:




AS AGENTS FOR FREEPORT-MCMORAN CORP.

AM 04 24 00 2

Return to:
Freeport-McMoRan Corp.
333 N Central Ave
Phoenix, AZ 85004

**LOCATION NOTICE FOR MILL SITE CLAIM
STATE OF ARIZONA, COUNTY OF PIMA**

NOTICE IS HEREBY GIVEN that the **DAS-108** mill site claim has been located by:
Freeport-McMoRan Corp.,
whose current mailing address is: 333 N Central Ave
Phoenix, AZ 85004.



This mill site claim consists of approximately 5 acres.
The general course of this claim is **North to South** and it is situated in the Ajo Mining District, Pima County, Arizona. This claim is **600** feet in length and **363** feet in width. This claim is marked by five monuments, constructed of 2" x 2" wood posts extending 4' above the ground, one at each corner and one at the location monument for the claim.

The location monument on which the notice is posted is situated within:
Section 17, Township 12 South, Range 5 West, Gila and Salt River Meridian, Pima County, Arizona and this claim encompasses portions of the following quarter section(s), section(s), Township(s) and Range(s): **Northeast ¼, Section 17, T12S-R5W, G&SRM, Pima County, Arizona.**

The location monument is set inside the **Southwest** corner of the claim, approximately 4' **East** of the **West** line of the claim and 4' **North** of the **South** line of the claim.

The locality of this claim with reference to some natural object or permanent monument and additional information (if any) concerning its locality is as follows:

The Northwest corner of this claim is 8604' East and 10,960' South of the Northwest corner of Section 6 T12S-R5W.

The undersigned claims the ground as described above and set forth on the attached 1" = 1000' outline map. This claim is not intended to encroach on any private property or land that is not open for location.

Located, dated and posted on the ground this 8th day of May, 2013.

Freeport-McMoRan Corp. (Owner)

By: 
GEOMETRIX, LLC (Agent)

ARIZONA 2013

"DAS-108" CLAIM

LOCATION OF THE DAS-001 THROUGH DAS-318 MILL SITE CLAIMS

SCALE 1"=1000'




ALL CLAIMS ARE 600' IN LENGTH & 363' IN WIDTH
SITUATED IN SECTIONS 1, 2, 11 & 12 T12S-R6W, SECTIONS 5, 8, 9, 16 & 17 T12S-R5W
PIMA COUNTY, ARIZONA

N.W. COR "DAS-102"
10360'S, 6789'E

N.E. COR "DAS-092"
10360'S, 10782'E

NW CORNER
OF SECTION 6
T12S-R5W
FOUND GLO BRASS
CAPPED IRON POST
0'S, 0'E



1 MILE
(APPROX)

1 MILE
(APPROX)

S.W. COR "DAS-190"
15760'S, 6789'E

S.E. COR "DAS-180"
15760'S, 10782'E

LEGEND

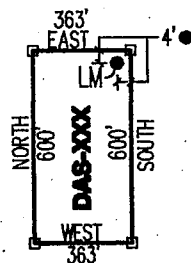
- INDICATES CORNER OF MILL SITE CLAIM. SET 2"x2"x5' WOODEN POST (TYPICAL)
- INDICATES LOCATION MONUMENT SET 4' X 4' FROM CORNER OF MILL SITE CLAIM

LOCATORS:

FREEPORT-MCMORAN CORP.
333 N. CENTRAL AVE.
PHOENIX, AZ 85004

FREEPORT-MCMORAN
COPPER & GOLD

TYPICAL CLAIM DETAIL



NOT TO SCALE

LOCATED DURING THE MONTH
OF MAY, 2013

CLAIM STAKING PERFORMED BY:

GEOMETRIX LLC
LAND SURVEYING SERVICES
(228) 587-1900

AS AGENTS FOR FREEPORT-MCMORAN CORP.

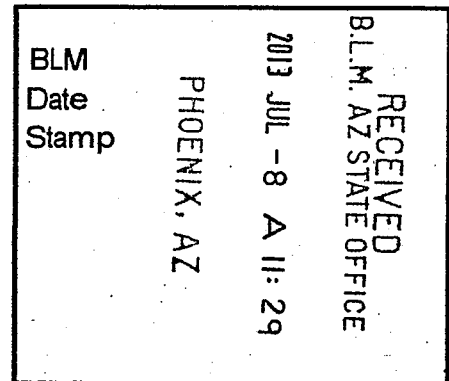
RECEIVED
OFFICE
M. AZ STATE
JUL - 8 - 2013
PHOENIX, AZ

AUG 24 2013

Return to:
Freeport-McMoRan Corp.
333 N Central Ave
Phoenix, AZ 85004

**LOCATION NOTICE FOR MILL SITE CLAIM
STATE OF ARIZONA, COUNTY OF PIMA**

NOTICE IS HEREBY GIVEN that the **DAS-109** mill site claim has been located by:
Freeport-McMoRan Corp.,
whose current mailing address is: 333 N Central Ave
Phoenix, AZ 85004.



This mill site claim consists of approximately 5 acres. The general course of this claim is **North to South** and it is situated in the Ajo Mining District, Pima County, Arizona. This claim is **600** feet in length and **363** feet in width. This claim is marked by five monuments, constructed of 2" x 2" wood posts extending 4' above the ground, one at each corner and one at the location monument for the claim.

The location monument on which the notice is posted is situated within:
Section 17, Township 12 South, Range 5 West, Gila and Salt River Meridian, Pima County, Arizona and this claim encompasses portions of the following quarter section(s), section(s), Township(s) and Range(s): **Northeast ¼, Section 17, T12S-R5W, G&SRM, Pima County, Arizona.**

The location monument is set inside the **Southeast** corner of the claim, approximately 4' **West** of the **East** line of the claim and 4' **North** of the **South** line of the claim.

The locality of this claim with reference to some natural object or permanent monument and additional information (if any) concerning its locality is as follows:

The Northwest corner of this claim is 8967' East and 10,960' South of the Northwest corner of Section 6 T12S-R5W.

The undersigned claims the ground as described above and set forth on the attached 1" = 1000' outline map. This claim is not intended to encroach on any private property or land that is not open for location.

Located, dated and posted on the ground this 8th day of May, 2013.

Freeport-McMoRan Corp. (Owner)

By: 
GEOMETRIX, LLC (Agent)

AN0024085

"DAS-109" CLAIM

LOCATION OF THE DAS-001 THROUGH DAS-318 MILL SITE CLAIMS

SCALE 1" = 1000'




ALL CLAIMS ARE 600' IN LENGTH & 363' IN WIDTH
SITUATED IN SECTIONS 1, 2, 11 & 12 T12S-R6W, SECTIONS 5, 8, 9, 16 & 17 T12S-R5W
PIMA COUNTY, ARIZONA

N.W. COR "DAS-102"
10360'S, 6789'E

N.E. COR "DAS-092"
10360'S, 10782'E

NW CORNER
OF SECTION 6
T12S-R5W
FOUND GLO BRASS
CAPPED IRON POST
0'S, 0'E



1 MILE
(APPROX)


1 MILE
(APPROX)

S.W. COR "DAS-190"
15760'S, 6789'E

RECEIVED
STATE OFFICE
MAY 8 2013
PHOENIX, AZ

LOCATED DURING THE MONTH
OF MAY, 2013

CLAIM STAKING PERFORMED BY:



AS AGENTS FOR FREEPORT-MCMORAN CORP.

LEGEND

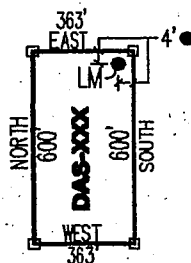
- INDICATES CORNER OF MILL SITE CLAIM. SET 2"x2"x5' WOODEN POST (TYPICAL)
- INDICATES LOCATION MONUMENT SET 4' X 4' FROM CORNER OF MILL SITE CLAIM

LOCATORS:

FREEPORT-MCMORAN CORP.
333 N. CENTRAL AVE.
PHOENIX, AZ 85004



TYPICAL CLAIM DETAIL



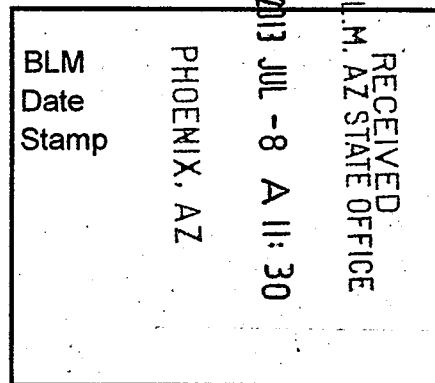
NOT TO SCALE

MAY 21 2013

Return to:
Freeport-McMoRan Corp.
333 N Central Ave
Phoenix, AZ 85004

**LOCATION NOTICE FOR MILL SITE CLAIM
STATE OF ARIZONA, COUNTY OF PIMA**

NOTICE IS HEREBY GIVEN that the **DAS-110** mill site claim has been located by:
Freeport-McMoRan Corp.,
whose current mailing address is: 333 N Central Ave
Phoenix, AZ 85004.



This mill site claim consists of approximately 5 acres. The general course of this claim is **North to South** and it is situated in the Ajo Mining District, Pima County, Arizona. This claim is **600** feet in length and **363** feet in width. This claim is marked by five monuments, constructed of 2" x 2" wood posts extending 4' above the ground, one at each corner and one at the location monument for the claim.

The location monument on which the notice is posted is situated within:
Section 17, Township 12 South, Range 5 West, Gila and Salt River Meridian, Pima County, Arizona and this claim encompasses portions of the following quarter section(s), section(s), Township(s) and Range(s): **Northeast ¼, Section 17, T12S-R5W, G&SRM, Pima County, Arizona.**

The location monument is set inside the **Southwest** corner of the claim, approximately 4' **East** of the **West** line of the claim and 4' **North** of the **South** line of the claim.


The locality of this claim with reference to some natural object or permanent monument and additional information (if any) concerning its locality is as follows:

The Northwest corner of this claim is 9330' East and 10,960' South of the Northwest corner of Section 6 T12S-R5W.

The undersigned claims the ground as described above and set forth on the attached 1" = 1000' outline map. This claim is not intended to encroach on any private property or land that is not open for location.

Located, dated and posted on the ground this 8th day of May, 2013.

Freeport-McMoRan Corp. (Owner)

By: 
GEOMETRIX, LLC (Agent)

AMC 424006

DAS-110" CLAIM

LOCATION OF THE DAS-001 THROUGH DAS-318 MILL SITE CLAIMS

SCALE 1"=1000'




ALL CLAIMS ARE 600' IN LENGTH & 363' IN WIDTH
SITUATED IN SECTIONS 1, 2, 11 & 12 T12S-R6W, SECTIONS 5, 8, 9, 16 & 17 T12S-R5W
PIMA COUNTY, ARIZONA

N.W. COR "DAS-102"
10360'S, 6789'E

N.E. COR "DAS-092"
10360'S, 10782'E

NW CORNER
OF SECTION 6
T12S-R5W
FOUND GLO BRASS
CAPPED IRON POST
0'S, 0'E



1 MILE
(APPROX)

1 MILE
(APPROX)

S.W. COR "DAS-190"
15760'S, 6789'E

LEGEND

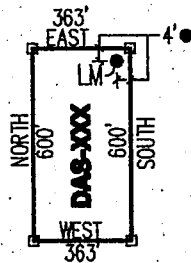
- INDICATES CORNER OF MILL SITE CLAIM. SET 2"x2"x5' WOODEN POST (TYPICAL)
- INDICATES LOCATION MONUMENT SET 4' X 4' FROM CORNER OF MILL SITE CLAIM

LOCATORS:

FREEPORT-MCMORAN CORP.
333 N. CENTRAL AVE.
PHOENIX, AZ 85004

FREEPORT-MCMORAN
COPPER & GOLD

TYPICAL CLAIM DETAIL



NOT TO SCALE

RECEIVED
STATE OFFICE
MAY 8 2008
PHOENIX, AZ
LOCATED DURING THE MONTH
OF MAY, 2008

CLAIM STAKING PERFORMED BY:

GEOMETRIX LLC
LAND SURVEYING SERVICES
(228) 567-1900


AS AGENTS FOR FREEPORT-MCMORAN CORP.

APR 24 2008

Return to:
Freeport-McMoRan Corp.
333 N Central Ave
Phoenix, AZ 85004

**LOCATION NOTICE FOR MILL SITE CLAIM
STATE OF ARIZONA, COUNTY OF PIMA**

NOTICE IS HEREBY GIVEN that the **DAS-111** mill site claim has been located by:
Freeport-McMoRan Corp.,
whose current mailing address is: 333 N Central Ave
Phoenix, AZ 85004.



This mill site claim consists of approximately 5 acres.

The general course of this claim is **North to South** and it is situated in the Ajo Mining District, Pima County, Arizona. This claim is **600** feet in length and **363** feet in width. This claim is marked by five monuments, constructed of 2" x 2" wood posts extending 4' above the ground, one at each corner and one at the location monument for the claim.

The location monument on which the notice is posted is situated within:

Section 17, Township 12 South, Range 5 West, Gila and Salt River Meridian, Pima County, Arizona and this claim encompasses portions of the following quarter section(s), section(s), Township(s) and Range(s): **Northeast 1/4, Section 17, T12S-R5W, G&SRM, Pima County, Arizona.**

The location monument is set inside the **Southeast** corner of the claim, approximately 4' **West** of the **East** line of the claim and 4' **North** of the **South** line of the claim.

The locality of this claim with reference to some natural object or permanent monument and additional information (if any) concerning its locality is as follows:

The Northwest corner of this claim is 9693' East and 10,960' South of the Northwest corner of Section 6 T12S-R5W.

The undersigned claims the ground as described above and set forth on the attached 1" = 1000' outline map. This claim is not intended to encroach on any private property or land that is not open for location.

Located, dated and posted on the ground this 8th day of May, 2013.

Freeport-McMoRan Corp. (Owner)

By: 
GEOMETRIX, LLC (Agent)

AMC424087

DAS-111" CLAIM

LOCATION OF THE DAS-001 THROUGH DAS-318 MILL SITE CLAIMS

SCALE 1"=1000'




ALL CLAIMS ARE 600' IN LENGTH & 363' IN WIDTH
SITUATED IN SECTIONS 1, 2, 11 & 12 T12S-R6W, SECTIONS 5, 8, 9, 16 & 17 T12S-R5W
PIMA COUNTY, ARIZONA

N.W. COR "DAS-102"
10360'S, 6789'E

N.E. COR "DAS-092"
10360'S, 10782'E

NW CORNER
OF SECTION 6
T12S-R5W
FOUND GLO BRASS
CAPPED IRON POST
0'S, 0'E



1 MILE
(APPROX)

1 MILE
(APPROX)

S.W. COR "DAS-190"
15760'S, 6789'E

S.E. COR "DAS-180"
15760'S, 10782'E

LEGEND

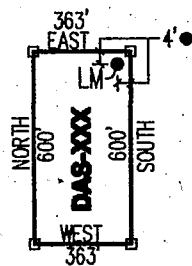
- INDICATES CORNER OF MILL SITE CLAIM. SET 2"x2"x5' WOODEN POST (TYPICAL)
- INDICATES LOCATION MONUMENT SET 4' X 4' FROM CORNER OF MILL SITE CLAIM

LOCATORS:

FREEPORT-MCMORAN CORP.
333 N. CENTRAL AVE.
PHOENIX, AZ 85004

FV FREEPORT-MCMORAN
COPPER & GOLD

TYPICAL CLAIM DETAIL



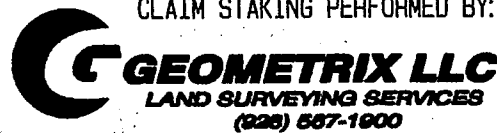
NOT TO SCALE

PHOENIX, AZ

2013 MAY - 8 A 0330

LOCATED DURING THE MONTH OF MAY, 2013

CLAIM STAKING PERFORMED BY:



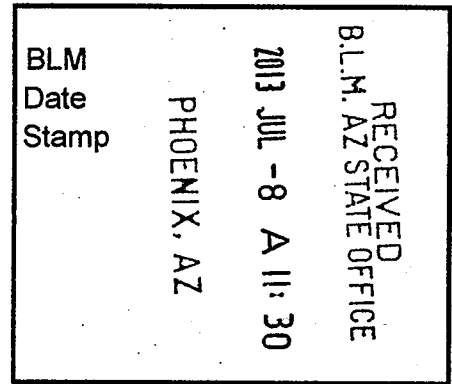
AS AGENTS FOR FREEPORT-MCMORAN CORP.

RECEIVED
AZ STATE OFFICE
MAY 21 2013
11 087

Return to:
Freeport-McMoRan Corp.
333 N Central Ave
Phoenix, AZ 85004

**LOCATION NOTICE FOR MILL SITE CLAIM
STATE OF ARIZONA, COUNTY OF PIMA**

NOTICE IS HEREBY GIVEN that the **DAS-112** mill site claim has been located by:
Freeport-McMoRan Corp.,
whose current mailing address is: 333 N Central Ave
Phoenix, AZ 85004.



This mill site claim consists of approximately 5 acres.
The general course of this claim is **North to South** and it is situated in the Ajo Mining District, Pima County, Arizona. This claim is **600** feet in length and **363** feet in width. This claim is marked by five monuments, constructed of 2" x 2" wood posts extending 4' above the ground, one at each corner and one at the location monument for the claim.

The location monument on which the notice is posted is situated within:
Section 17, Township 12 South, Range 5 West, Gila and Salt River Meridian, Pima County, Arizona and this claim encompasses portions of the following quarter section(s), section(s), Township(s) and Range(s): **Northeast 1/4, Section 17, T12S-R5W, G&SRM, Pima County, Arizona.**

The location monument is set inside the **Southwest** corner of the claim, approximately 4' **East** of the **West** line of the claim and 4' **North** of the **South** line of the claim.

The locality of this claim with reference to some natural object or permanent monument and additional information (if any) concerning its locality is as follows:

The Northwest corner of this claim is 10,056' East and 10,960' South of the Northwest corner of Section 6 T12S-R5W.

The undersigned claims the ground as described above and set forth on the attached 1" = 1000' outline map. This claim is not intended to encroach on any private property or land that is not open for location.

Located, dated and posted on the ground this 8th day of May, 2013.

Freeport-McMoRan Corp. (Owner)

By: 
GEOMETRIX, LLC (Agent)

AMC 124088

-DAS-112" CLAIM

LOCATION OF THE DAS-001 THROUGH DAS-318 MILL SITE CLAIMS

SCALE 1"=1000'




ALL CLAIMS ARE 600' IN LENGTH & 363' IN WIDTH
SITUATED IN SECTIONS 1, 2, 11 & 12 T12S-R6W, SECTIONS 5, 8, 9, 16 & 17 T12S-R5W
PIMA COUNTY, ARIZONA

N.W. COR "DAS-102"
10360'S, 6789'E

N.E. COR "DAS-092"
10360'S, 10782'E

NW CORNER
OF SECTION 6
T12S-R5W
FOUND GLO BRASS
CAPPED IRON POST
0'S, 0'E



1 MILE
(APPROX)

1 MILE
(APPROX)

S.W. COR "DAS-190"
15760'S, 6789'E

LEGEND

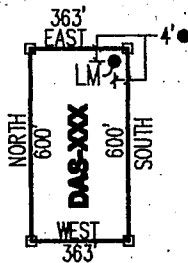
- INDICATES CORNER OF MILL SITE CLAIM. SET 2"x2"x5' WOODEN POST (TYPICAL)
- INDICATES LOCATION MONUMENT SET 4' X 4' FROM CORNER OF MILL SITE CLAIM

LOCATORS:

FREEPORT-MCMORAN CORP.
333 N. CENTRAL AVE.
PHOENIX, AZ 85004

FM FREEPORT-MCMORAN
COPPER & GOLD

TYPICAL CLAIM DETAIL



NOT TO SCALE

RECEIVED
STATE OFFICE
-8 A I I
PHOENIX, A
15760'S, 10782'E
LOCATED DURING THE MONTH
OF MAY, 2013

CLAIM STAKING PERFORMED BY:

GEOMETRIX LLC
LAND SURVEYING SERVICES
(928) 567-1900

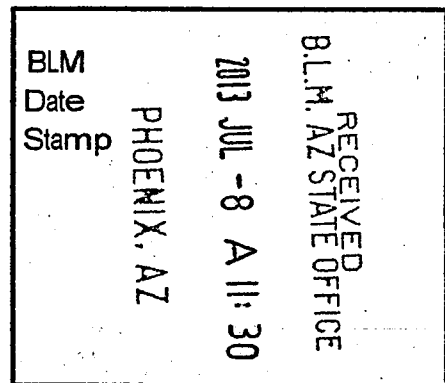
AS AGENTS FOR FREEPORT-MCMORAN CORP.

AMC 24000

Return to:
Freeport-McMoRan Corp.
333 N Central Ave
Phoenix, AZ 85004

**LOCATION NOTICE FOR MILL SITE CLAIM
STATE OF ARIZONA, COUNTY OF PIMA**

NOTICE IS HEREBY GIVEN that the **DAS-113** mill site claim has been located by:
Freeport-McMoRan Corp.,
whose current mailing address is: 333 N Central Ave
Phoenix, AZ 85004.



This mill site claim consists of approximately 5 acres. The general course of this claim is **North to South** and it is situated in the Ajo Mining District, Pima County, Arizona. This claim is **600** feet in length and **363** feet in width. This claim is marked by five monuments, constructed of 2" x 2" wood posts extending 4' above the ground, one at each corner and one at the location monument for the claim.

The location monument on which the notice is posted is situated within: **Section 16, Township 12 South, Range 5 West**, Gila and Salt River Meridian, Pima County, Arizona and this claim encompasses portions of the following quarter section(s), section(s), Township(s) and Range(s): **Northwest ¼, Section 16 & Northeast ¼, Section 17, T12S-R5W, G&SRM, Pima County, Arizona.**

The location monument is set inside the **Southeast** corner of the claim, approximately 4' **West** of the **East** line of the claim and 4' **North** of the **South** line of the claim.

The locality of this claim with reference to some natural object or permanent monument and additional information (if any) concerning its locality is as follows:

The Northwest corner of this claim is 10,419' East and 10,960' South of the Northwest corner of Section 6 T12S-R5W.

The undersigned claims the ground as described above and set forth on the attached 1" = 1000' outline map. This claim is not intended to encroach on any private property or land that is not open for location.

Located, dated and posted on the ground this 8th day of May, 2013.

Freeport-McMoRan Corp. (Owner)

By: 
GEOMETRIX, LLC (Agent)

AMC 124089

-DAS-113" CLAIM

LOCATION OF THE DAS-001 THROUGH DAS-318 MILL SITE CLAIMS

SCALE 1" = 1000'



ALL CLAIMS ARE 600' IN LENGTH & 363' IN WIDTH
SITUATED IN SECTIONS 1, 2, 11 & 12 T12S-R6W, SECTIONS 5, 8, 9, 16 & 17 T12S-R5W
PIMA COUNTY, ARIZONA

N.W. COR "DAS-102"
10360'S, 6789'E

N.E. COR "DAS-092"
10360'S, 10782'E

NW CORNER
OF SECTION 6
T12S-R5W
FOUND GLO BRASS
CAPPED IRON POST
0'S, 0'E

1 MILE
(APPROX)

1 MILE
(APPROX)

S.W. COR "DAS-190"
15760'S, 6789'E



LEGEND

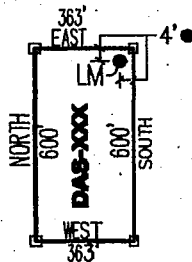
- INDICATES CORNER OF MILL SITE CLAIM. SET 2" X 2" X 5' WOODEN POST (TYPICAL)
- INDICATES LOCATION MONUMENT SET 4' X 4' FROM CORNER OF MILL SITE CLAIM

LOCATORS:

FREEPORT-MCMORAN CORP.
333 N. CENTRAL AVE.
PHOENIX, AZ 85004

F.M. COPPER & GOLD

TYPICAL CLAIM DETAIL




NOT TO SCALE

RECEIVED
 STATE OFFICE
 MAY 8 2013
 PHOENIX, AZ

LOCATED DURING THE MON
OF MAY, 2013

CLAIM STAKING PERFORMED BY:




AS AGENTS FOR FREEPORT-MCMORAN CORP.

APR 24 2013

Return to:
Freeport-McMoRan Corp.
333 N Central Ave
Phoenix, AZ 85004

**LOCATION NOTICE FOR MILL SITE CLAIM
STATE OF ARIZONA, COUNTY OF PIMA**

NOTICE IS HEREBY GIVEN that the **DAS-114** mill site claim has been located by:
Freeport-McMoRan Corp.,
whose current mailing address is: 333 N Central Ave
Phoenix, AZ 85004.



This mill site claim consists of approximately 5 acres. The general course of this claim is **North to South** and it is situated in the Ajo Mining District, Pima County, Arizona. This claim is **600** feet in length and **363** feet in width. This claim is marked by five monuments, constructed of 2" x 2" wood posts extending 4' above the ground, one at each corner and one at the location monument for the claim.

The location monument on which the notice is posted is situated within:
Section 16, Township 12 South, Range 5 West, Gila and Salt River Meridian, Pima County, Arizona and this claim encompasses portions of the following quarter section(s), section(s), Township(s) and Range(s): **Northwest ¼, Section 16 & Northeast ¼, Section 17, T12S-R5W, G&SRM, Pima County, Arizona.**

The location monument is set inside the **Northeast** corner of the claim, approximately 4' **West** of the **East** line of the claim and 4' **South** of the **North** line of the claim.

The locality of this claim with reference to some natural object or permanent monument and additional information (if any) concerning its locality is as follows:

The Northwest corner of this claim is 10,419' East and 11,560' South of the Northwest corner of Section 6 T12S-R5W.

The undersigned claims the ground as described above and set forth on the attached 1" = 1000' outline map. This claim is not intended to encroach on any private property or land that is not open for location.

Located, dated and posted on the ground this 8th day of May, 2013.

Freeport-McMoRan Corp. (Owner) By: 
GEOMETRIX, LLC (Agent)

AR01240901

DAS-114" CLAIM

LOCATION OF THE DAS-001 THROUGH DAS-318 MILL SITE CLAIMS

SCALE 1" = 1000'




ALL CLAIMS ARE 600' IN LENGTH & 363' IN WIDTH
SITUATED IN SECTIONS 1, 2, 11 & 12 T12S-R6W, SECTIONS 5, 8, 9, 16 & 17 T12S-R5W
PIMA COUNTY, ARIZONA

N.W. COR "DAS-102"
10360'S, 6789'E

N.E. COR "DAS-092"
10360'S, 10782'E

NW CORNER
OF SECTION 6
T12S-R5W
FOUND GLO BRASS
CAPPED IRON POST
0'S, 0'E



1 MILE
(APPROX)

1 MILE
(APPROX)

S.W. COR "DAS-190"
15760'S, 6789'E

LEGEND

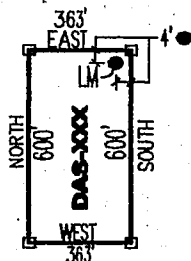
- INDICATES CORNER OF MILL SITE CLAIM.
SET 2"x2"x5' WOODEN POST (TYPICAL)
- INDICATES LOCATION MONUMENT SET 4' X 4' FROM CORNER OF MILL SITE CLAIM

LOCATORS:

FREEPORT-MCMORAN CORP.
333 N. CENTRAL AVE.
PHOENIX, AZ 85004

FREEPORT-MCMORAN
COPPER & GOLD

TYPICAL CLAIM DETAIL



NOT TO SCALE

RECEIVED
STATE OFFICE
PHOENIX, AZ
MAY 2005

LOCATED DURING THE MONTH
OF MAY, 2005

CLAIM STAKING PERFORMED BY:

GEOMETRIX LLC
LAND SURVEYING SERVICES
(828) 567-1900

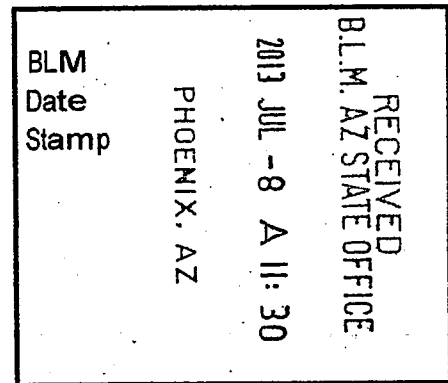
AS AGENTS FOR FREEPORT-MCMORAN CORP.

APR 21 2005

Return to:
Freeport-McMoRan Corp.
333 N Central Ave
Phoenix, AZ 85004

**LOCATION NOTICE FOR MILL SITE CLAIM
STATE OF ARIZONA, COUNTY OF PIMA**

NOTICE IS HEREBY GIVEN that the **DAS-115** mill site claim has been located by:
Freeport-McMoRan Corp.,
whose current mailing address is: 333 N Central Ave
Phoenix, AZ 85004.



This mill site claim consists of approximately 5 acres. The general course of this claim is **North to South** and it is situated in the Ajo Mining District, Pima County, Arizona. This claim is **600** feet in length and **363** feet in width. This claim is marked by five monuments, constructed of 2" x 2" wood posts extending 4' above the ground, one at each corner and one at the location monument for the claim.

The location monument on which the notice is posted is situated within:
Section 17, Township 12 South, Range 5 West, Gila and Salt River Meridian, Pima County, Arizona and this claim encompasses portions of the following quarter section(s), section(s), Township(s) and Range(s): **Northeast ¼, Section 17, T12S-R5W, G&SRM, Pima County, Arizona.**

The location monument is set inside the **Northwest** corner of the claim, approximately 4' **East** of the **West** line of the claim and 4' **South** of the **North** line of the claim.

The locality of this claim with reference to some natural object or permanent monument and additional information (if any) concerning its locality is as follows:

The Northwest corner of this claim is 10,056' East and 11,560' South of the Northwest corner of Section 6 T12S-R5W.

The undersigned claims the ground as described above and set forth on the attached 1" = 1000' outline map. This claim is not intended to encroach on any private property or land that is not open for location.

Located, dated and posted on the ground this 8th day of May, 2013.

Freeport-McMoRan Corp. (Owner)

By: 
GEOMETRIX, LLC (Agent)

AMC 21097

"DAS-115" CLAIM

LOCATION OF THE DAS-001 THROUGH DAS-318 MILL SITE CLAIMS

SCALE 1"=1000'




ALL CLAIMS ARE 600' IN LENGTH & 363' IN WIDTH
SITUATED IN SECTIONS 1, 2, 11 & 12 T12S-R6W, SECTIONS 5, 8, 9, 16 & 17 T12S-R5W
PIMA COUNTY, ARIZONA

N.W. COR "DAS-102"
10360' S, 6789' E

N.E. COR "DAS-092"
10360' S, 10782' E

NW CORNER
OF SECTION 6
T12S-R5W
FOUND GLO BRASS
CAPPED IRON POST
0'S, 0'E



1 MILE
(APPROX)

1 MILE
(APPROX)

S.W. COR "DAS-190"
15760' S, 6789' E

S.E. COR "DAS-180"
15760' S, 10782' E

LEGEND

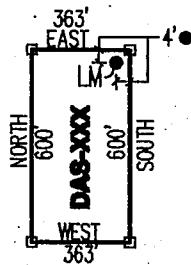
- INDICATES CORNER OF MILL SITE CLAIM. SET 2"x2"x5' WOODEN POST (TYPICAL)
- INDICATES LOCATION MONUMENT SET 4' X 4' FROM CORNER OF MILL SITE CLAIM

LOCATORS:

FREEPORT-MCMORAN CORP.
333 N. CENTRAL AVE.
PHOENIX, AZ 85004

FREEPORT-MCMORAN
COPPER & GOLD

TYPICAL CLAIM DETAIL



NOT TO SCALE

RECEIVED
PHOENIX, AZ
MAY 8 2013
ARIZONA STATE OFFICE

LOCATED DURING THE MONTH
OF MAY, 2013

CLAIM STAKING PERFORMED BY:

GEOMETRIX LLC
LAND SURVEYING SERVICES
(602) 667-1600


AS AGENTS FOR FREEPORT-MCMORAN CORP.

MAY 21 2013

Return to:
Freeport-McMoRan Corp.
333 N Central Ave
Phoenix, AZ 85004

**LOCATION NOTICE FOR MILL SITE CLAIM
STATE OF ARIZONA, COUNTY OF PIMA**

NOTICE IS HEREBY GIVEN that the **DAS-116** mill site claim has been located by:
Freeport-McMoRan Corp.,
whose current mailing address is: 333 N Central Ave
Phoenix, AZ 85004.



This mill site claim consists of approximately 5 acres. The general course of this claim is **North to South** and it is situated in the Ajo Mining District, Pima County, Arizona. This claim is **600** feet in length and **363** feet in width. This claim is marked by five monuments, constructed of 2" x 2" wood posts extending 4' above the ground, one at each corner and one at the location monument for the claim.

The location monument on which the notice is posted is situated within:
Section 17, Township 12 South, Range 5 West, Gila and Salt River Meridian, Pima County, Arizona and this claim encompasses portions of the following quarter section(s), section(s), Township(s) and Range(s): **Northeast 1/4, Section 17, T12S-R5W, G&SRM, Pima County, Arizona.**

The location monument is set inside the **Northeast** corner of the claim, approximately 4' **West** of the **East** line of the claim and 4' **South** of the **North** line of the claim.

The locality of this claim with reference to some natural object or permanent monument and additional information (if any) concerning its locality is as follows:

The Northwest corner of this claim is 9693' East and 11,560' South of the Northwest corner of Section 6 T12S-R5W.

The undersigned claims the ground as described above and set forth on the attached 1" = 1000' outline map. This claim is not intended to encroach on any private property or land that is not open for location.

Located, dated and posted on the ground this 8th day of May, 2013.

Freeport-McMoRan Corp. (Owner)

By: 
GEOMETRIX, LLC (Agent)

AMC 24092

DAS-116" CLAIM

LOCATION OF THE DAS-001 THROUGH DAS-318 MILL SITE CLAIMS

SCALE 1" = 1000'



ALL CLAIMS ARE 600' IN LENGTH & 363' IN WIDTH
 SITUATED IN SECTIONS 1, 2, 11 & 12 T12S-R6W, SECTIONS 5, 8, 9, 16 & 17 T12S-R5W
 PIMA COUNTY, ARIZONA

N.W. COR "DAS-102"
 10360'S, 6789'E

N.E. COR "DAS-092"
 10360'S, 10782'E

NW CORNER
 OF SECTION 6
 T12S-R5W
 FOUND GLO BRASS
 CAPPED IRON POST
 0'S, 0'E



1 MILE
 (APPROX)

1 MILE
 (APPROX)

S.W. COR "DAS-190"
 15760'S, 6789'E

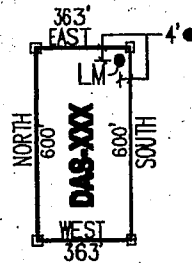
LEGEND

- INDICATES CORNER OF MILL SITE CLAIM. SET 2"x2"x5' WOODEN POST (TYPICAL)
- INDICATES LOCATION MONUMENT SET 4' X 4' FROM CORNER OF MILL SITE CLAIM

LOCATORS:
 FREEPORT-MCMORAN CORP.
 333 N. CENTRAL AVE.
 PHOENIX, AZ 85004

FREEPORT-MCMORAN
COPPER & GOLD

TYPICAL CLAIM DETAIL



NOT TO SCALE

PHOENIX, AZ
 RECEIVED
 STATE OFFICE
 MAY 8 2013

LOCATED DURING THE MONTH
 OF MAY, 2013

CLAIM STAKING PERFORMED BY:


GEOMETRIX LLC
 LAND SURVEYING SERVICES
 (228) 587-1900

AS AGENTS FOR FREEPORT-MCMORAN CORP.

Return to:
Freeport-McMoRan Corp.
333 N Central Ave
Phoenix, AZ 85004

**LOCATION NOTICE FOR MILL SITE CLAIM
STATE OF ARIZONA, COUNTY OF PIMA**

NOTICE IS HEREBY GIVEN that the **DAS-117** mill site claim has been located by:
Freeport-McMoRan Corp.,
whose current mailing address is: 333 N Central Ave
Phoenix, AZ 85004.



This mill site claim consists of approximately 5 acres.

The general course of this claim is **North to South** and it is situated in the Ajo Mining District, Pima County, Arizona. This claim is **600** feet in length and **363** feet in width. This claim is marked by five monuments, constructed of 2" x 2" wood posts extending 4' above the ground, one at each corner and one at the location monument for the claim.

The location monument on which the notice is posted is situated within:

Section 17, Township 12 South, Range 5 West, Gila and Salt River Meridian, Pima County, Arizona and this claim encompasses portions of the following quarter section(s), section(s), Township(s) and Range(s): **Northeast 1/4, Section 17, T12S-R5W, G&SRM, Pima County, Arizona.**

The location monument is set inside the **Northwest** corner of the claim, approximately 4' **East** of the **West** line of the claim and 4' **South** of the **North** line of the claim.


The locality of this claim with reference to some natural object or permanent monument and additional information (if any) concerning its locality is as follows:

The Northwest corner of this claim is 9330' East and 11,560' South of the Northwest corner of Section 6 T12S-R5W.

The undersigned claims the ground as described above and set forth on the attached 1" = 1000' outline map. This claim is not intended to encroach on any private property or land that is not open for location.

Located, dated and posted on the ground this 8th day of May, 2013.

Freeport-McMoRan Corp. (Owner)

By: 
GEOMETRIX, LLC (Agent)

1104424093

DAS-117" CLAIM

LOCATION OF THE DAS-001 THROUGH DAS-318 MILL SITE CLAIMS

SCALE 1" = 1000'




ALL CLAIMS ARE 600' IN LENGTH & 363' IN WIDTH
SITUATED IN SECTIONS 1, 2, 11 & 12 T12S-R6W, SECTIONS 5, 8, 9, 16 & 17 T12S-R5W
PIMA COUNTY, ARIZONA

N.W. COR "DAS-102"
10360'S, 6789'E

N.E. COR "DAS-092"
10360'S, 10782'E

NW CORNER
OF SECTION 6
T12S-R5W
FOUND GLO BRASS
CAPPED IRON POST.
0'S, 0'E



1 MILE
(APPROX)

1 MILE
(APPROX)

S.W. COR "DAS-190"
15760'S, 6789'E

S.E. COR "DAS-180"
15760'S, 10782'E

LEGEND

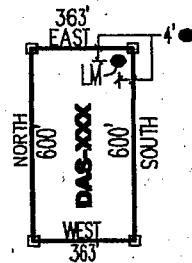
- INDICATES CORNER OF MILL SITE CLAIM. SET 2"x2"x5' WOODEN POST (TYPICAL)
- INDICATES LOCATION MONUMENT SET 4' X 4' FROM CORNER OF MILL SITE CLAIM

LOCATORS:

FREEPORT-MCMORAN CORP.
333 N. CENTRAL AVE.
PHOENIX, AZ 85004

FV FREEPORT-MCMORAN
COPPER & GOLD

TYPICAL CLAIM DETAIL



NOT TO SCALE

RECEIVED
OFFICE
OF THE STATE SURVEYOR
PHOENIX, ARIZONA
MAY 8 2013
LOCATED DURING THE MONTH
OF MAY, 2013

CLAIM STAKING PERFORMED BY:

GEOMETRIX LLC
LAND SURVEYING SERVICES
(928) 567-1900

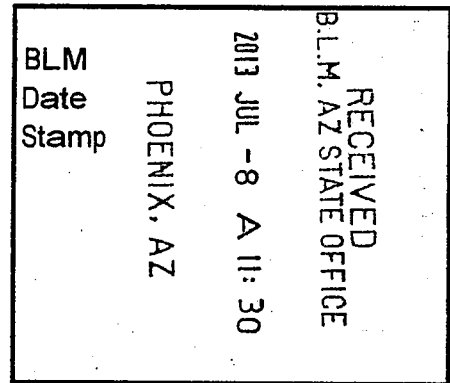
AS AGENTS FOR FREEPORT-MCMORAN CORP.

APV 474073

Return to:
Freeport-McMoRan Corp.
333 N Central Ave
Phoenix, AZ 85004

**LOCATION NOTICE FOR MILL SITE CLAIM
STATE OF ARIZONA, COUNTY OF PIMA**

NOTICE IS HEREBY GIVEN that the **DAS-118** mill site claim has been located by:
Freeport-McMoRan Corp.,
whose current mailing address is: 333 N Central Ave
Phoenix, AZ 85004.



This mill site claim consists of approximately 5 acres.
The general course of this claim is **North to South** and it is situated in the Ajo Mining District, Pima County, Arizona. This claim is **600** feet in length and **363** feet in width. This claim is marked by five monuments, constructed of 2" x 2" wood posts extending 4' above the ground, one at each corner and one at the location monument for the claim.

The location monument on which the notice is posted is situated within:
Section 17, Township 12 South, Range 5 West, Gila and Salt River Meridian, Pima County, Arizona and this claim encompasses portions of the following quarter section(s), section(s), Township(s) and Range(s): **Northeast 1/4, Section 17, T12S-R5W, G&SRM, Pima County, Arizona.**

The location monument is set inside the **Northeast** corner of the claim, approximately 4' **West** of the **East** line of the claim and 4' **South** of the **North** line of the claim.

The locality of this claim with reference to some natural object or permanent monument and additional information (if any) concerning its locality is as follows:

The Northwest corner of this claim is 8967' East and 11,560' South of the Northwest corner of Section 6 T12S-R5W.

The undersigned claims the ground as described above and set forth on the attached 1" = 1000' outline map. This claim is not intended to encroach on any private property or land that is not open for location.

Located, dated and posted on the ground this 8th day of May, 2013.

Freeport-McMoRan Corp. (Owner)

By: 
GEOMETRIX, LLC (Agent)

AMC 424094

DAS-118" CLAIM

LOCATION OF THE DAS-001 THROUGH DAS-318 MILL SITE CLAIMS

SCALE 1" = 1000'



ALL CLAIMS ARE 600' IN LENGTH & 363' IN WIDTH
SITUATED IN SECTIONS 1, 2, 11 & 12 T12S-R6W, SECTIONS 5, 8, 9, 16 & 17 T12S-R5W
PIMA COUNTY, ARIZONA

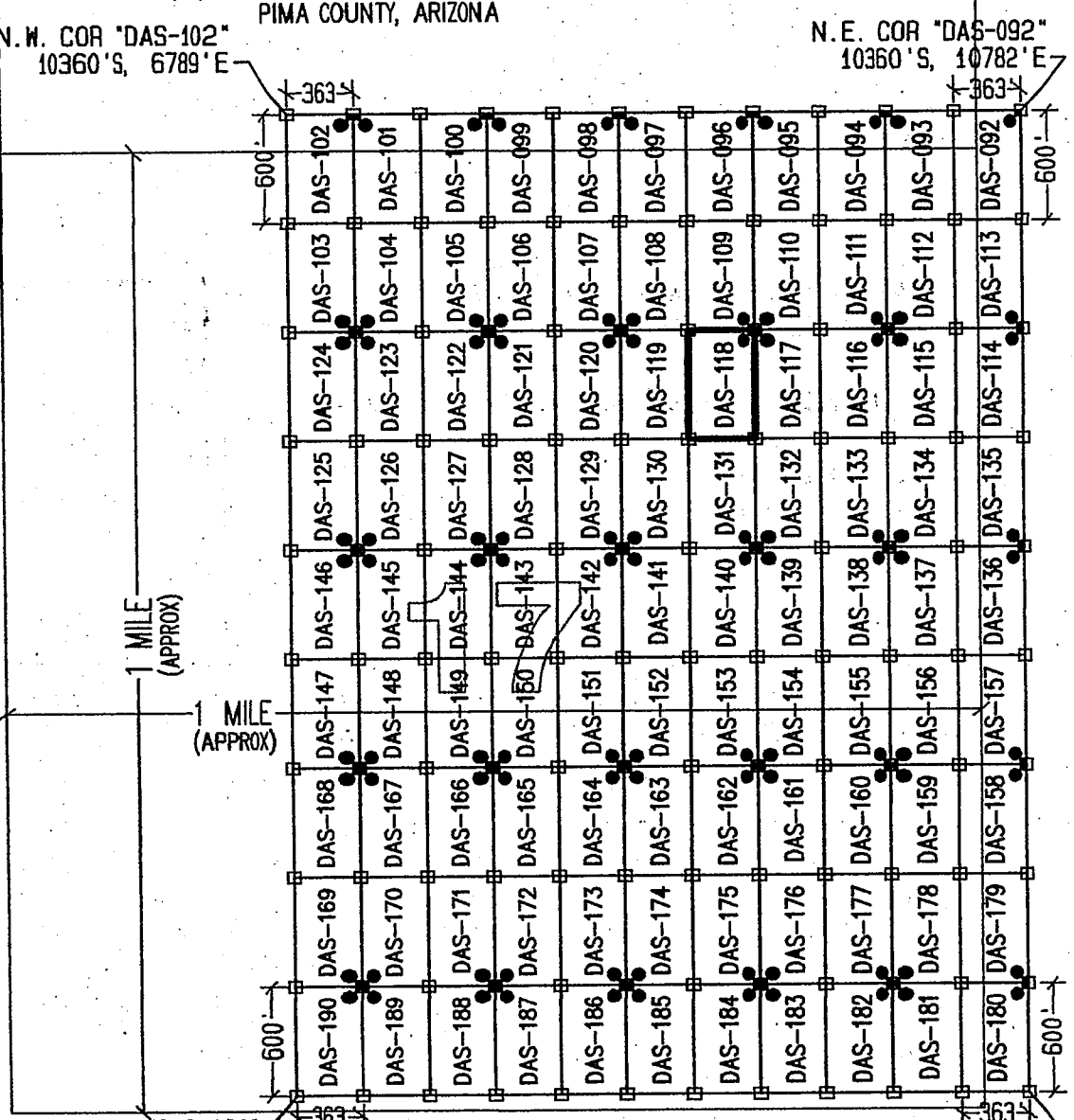
N.W. COR "DAS-102"
10360'S, 6789'E

N.E. COR "DAS-092"
10360'S, 10782'E

NW CORNER
OF SECTION 6
T12S-R5W
FOUND GLO BRASS
CAPPED IRON POST
0'S, 0'E

1 MILE
(APPROX)

1 MILE
(APPROX)



LEGEND

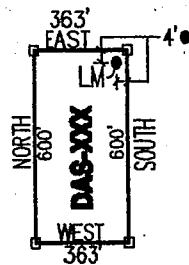
□ INDICATES CORNER OF
MILL SITE CLAIM.
SET 2"x2"x5' WOODEN
POST (TYPICAL)

● INDICATES LOCATION
MONUMENT SET 4' X 4' FROM
CORNER OF MILL SITE CLAIM

S.W. COR "DAS-190"
15760'S, 6789'E

S.E. COR "DAS-180"
15760'S, 10782'E

TYPICAL CLAIM DETAIL



NOT TO SCALE

LOCATORS:

FREEPORT-MCMORAN CORP.
333 N. CENTRAL AVE.
PHOENIX, AZ 85004

FREEPORT-MCMORAN
COPPER & GOLD

RECEIVED
AZ STATE OFFICE
JUL - 8 - 2013
PHOENIX
LOCATED DURING THE MONTH
OF MAY, 2013

CLAIM STAKING PERFORMED BY:

GEOMETRIX LLC
LAND SURVEYING SERVICES
(228) 587-1900

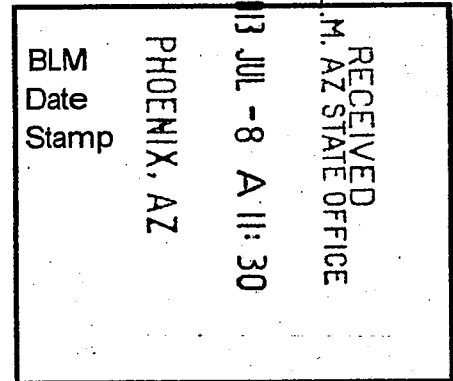
AS AGENTS FOR FREEPORT-MCMORAN CORP.

MAY 24 2013

Return to:
Freeport-McMoRan Corp.
333 N Central Ave
Phoenix, AZ 85004

**LOCATION NOTICE FOR MILL SITE CLAIM
STATE OF ARIZONA, COUNTY OF PIMA**

NOTICE IS HEREBY GIVEN that the **DAS-119** mill site claim has been located by:
Freeport-McMoRan Corp.,
whose current mailing address is: 333 N Central Ave
Phoenix, AZ 85004.



This mill site claim consists of approximately 5 acres.

The general course of this claim is **North to South** and it is situated in the Ajo Mining District, Pima County, Arizona. This claim is **600** feet in length and **363** feet in width. This claim is marked by five monuments, constructed of 2" x 2" wood posts extending 4' above the ground, one at each corner and one at the location monument for the claim.

The location monument on which the notice is posted is situated within:

Section 17, Township 12 South, Range 5 West, Gila and Salt River Meridian, Pima County, Arizona and this claim encompasses portions of the following quarter section(s), section(s), Township(s) and Range(s): **Northeast ¼, Section 17, T12S-R5W, G&SRM, Pima County, Arizona.**

The location monument is set inside the **Northwest** corner of the claim, approximately 4' **East** of the **West** line of the claim and 4' **South** of the **North** line of the claim.


The locality of this claim with reference to some natural object or permanent monument and additional information (if any) concerning its locality is as follows:

The Northwest corner of this claim is 8604' East and 11,560' South of the Northwest corner of Section 6 T12S-R5W.

The undersigned claims the ground as described above and set forth on the attached 1" = 1000' outline map. This claim is not intended to encroach on any private property or land that is not open for location.

Located, dated and posted on the ground this 8th day of May, 2013.

Freeport-McMoRan Corp. (Owner)

By: 
GEOMETRIX, LLC (Agent)

APR 04 2 41 09 PM

'DAS-119' CLAIM

LOCATION OF THE DAS-001 THROUGH DAS-318 MILL SITE CLAIMS

SCALE 1"=1000'



ALL CLAIMS ARE 600' IN LENGTH & 363' IN WIDTH
SITUATED IN SECTIONS 1, 2, 11 & 12 T12S-R6W, SECTIONS 5, 8, 9, 16 & 17 T12S-R5W
PIMA COUNTY, ARIZONA

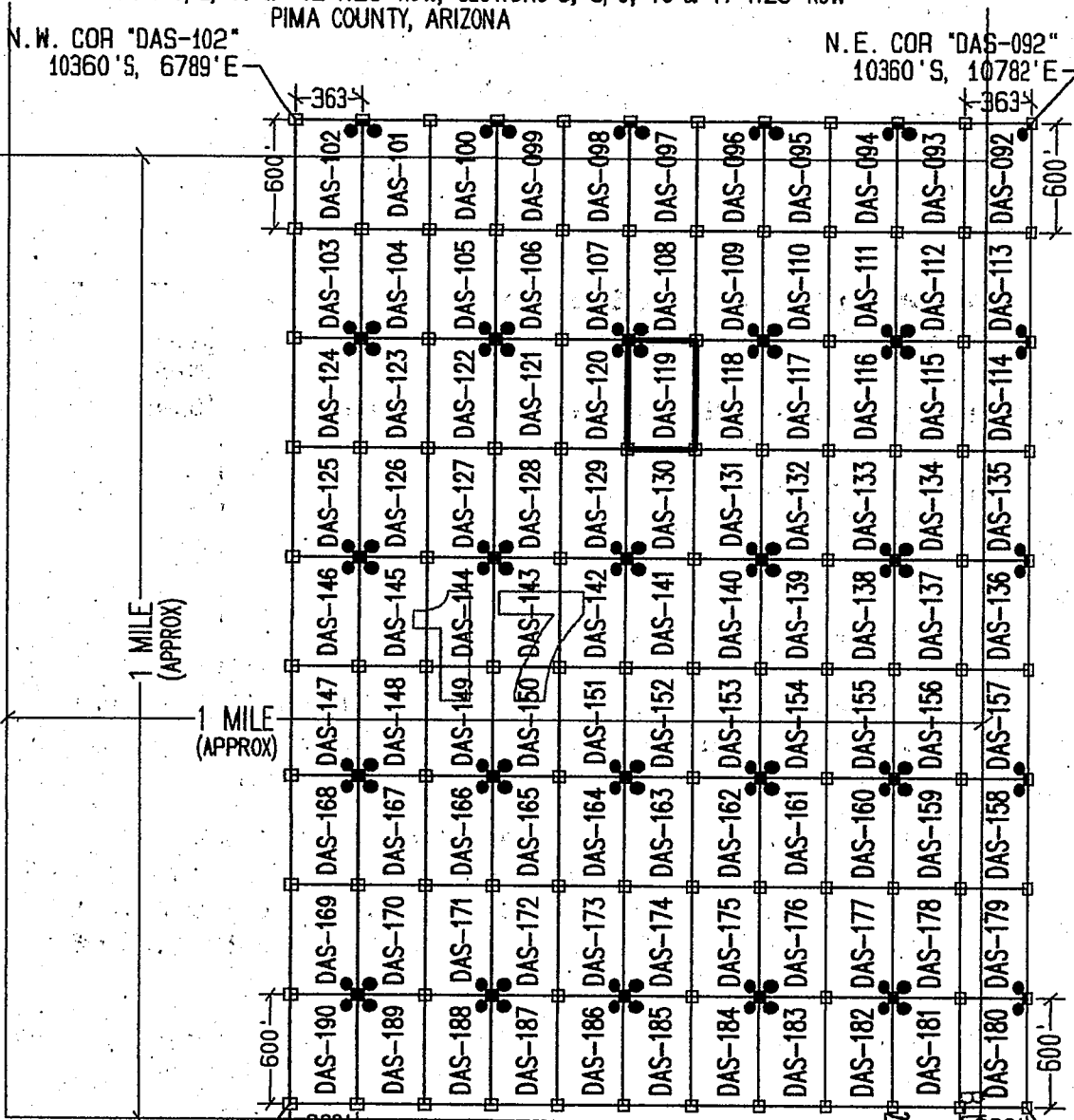
N.W. COR "DAS-102"
10360'S, 6789'E

N.E. COR "DAS-092"
10360'S, 10782'E

NW CORNER
OF SECTION 6
T12S-R5W
FOUND GLO BRASS
CAPPED IRON POST
0'S, 0'E

1 MILE
(APPROX)

1 MILE
(APPROX)

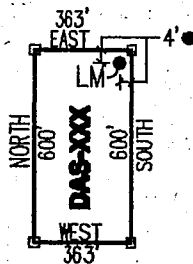


LEGEND

- INDICATES CORNER OF MILL SITE CLAIM. SET 2"x2"x5' WOODEN POST (TYPICAL)
- INDICATES LOCATION MONUMENT SET 4' X 4' FROM CORNER OF MILL SITE CLAIM

S.W. COR "DAS-190"
15760'S, 6789'E

TYPICAL CLAIM DETAIL



NOT TO SCALE

LOCATORS:

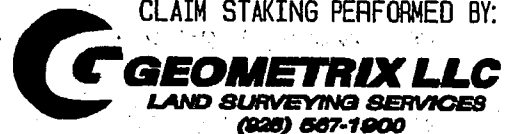
FREEPORT-MCMORAN CORP.
333 N. CENTRAL AVE.
PHOENIX, AZ 85004

FREEPORT-McMORAN
COPPER & GOLD

RECEIVED
STATE OFFICE
MAY 8 2013
PHOENIX, AZ

LOCATED DURING THE MONTH
OF MAY, 2013

CLAIM STAKING PERFORMED BY:



AS AGENTS FOR FREEPORT-MCMORAN CORP.

AMC 11-21-0025

Return to:
Freeport-McMoRan Corp.
333 N Central Ave
Phoenix, AZ 85004

**LOCATION NOTICE FOR MILL SITE CLAIM
STATE OF ARIZONA, COUNTY OF PIMA**

NOTICE IS HEREBY GIVEN that the **DAS-120** mill site claim has been located by:
Freeport-McMoRan Corp.,
whose current mailing address is: 333 N Central Ave
Phoenix, AZ 85004.

BLM Date Stamp	PHOENIX, AZ	2013 JUL - 8 A 11: 30	RECEIVED BLM, AZ STATE OFFICE
----------------------	-------------	-----------------------	----------------------------------

This mill site claim consists of approximately 5 acres.
The general course of this claim is **North to South** and it is situated in the Ajo Mining District, Pima County, Arizona. This claim is **600** feet in length and **363** feet in width. This claim is marked by five monuments, constructed of 2" x 2" wood posts extending 4' above the ground, one at each corner and one at the location monument for the claim.

The location monument on which the notice is posted is situated within:
Section 17, Township 12 South, Range 5 West, Gila and Salt River Meridian, Pima County, Arizona and this claim encompasses portions of the following quarter section(s), section(s), Township(s) and Range(s): **Northeast ¼, Section 17, T12S-R5W, G&SRM, Pima County, Arizona.**

The location monument is set inside the **Northeast** corner of the claim, approximately 4' **West** of the **East** line of the claim and 4' **South** of the **North** line of the claim.

The locality of this claim with reference to some natural object or permanent monument and additional information (if any) concerning its locality is as follows:

The Northwest corner of this claim is 8241' East and 11,560' South of the Northwest corner of Section 6 T12S-R5W.

The undersigned claims the ground as described above and set forth on the attached 1" = 1000' outline map. This claim is not intended to encroach on any private property or land that is not open for location.

Located, dated and posted on the ground this 8th day of May, 2013.

Freeport-McMoRan Corp. (Owner)

By: 
GEOMETRIX, LLC (Agent)

AMC 424096

DAS-120" CLAIM

LOCATION OF THE DAS-001 THROUGH DAS-318 MILL SITE CLAIMS

SCALE 1" = 1000'




ALL CLAIMS ARE 600' IN LENGTH & 363' IN WIDTH
SITUATED IN SECTIONS 1, 2, 11 & 12 T12S-R6W, SECTIONS 5, 8, 9, 16 & 17 T12S-R5W
PIMA COUNTY, ARIZONA

N.W. COR "DAS-102"
10360'S, 6789'E

N.E. COR "DAS-092"
10360'S, 10782'E

NW CORNER
OF SECTION 6
T12S-R5W
FOUND GLO BRASS
CAPPED IRON POST
0'S, 0'E



1 MILE
(APPROX)

1 MILE
(APPROX)

S.W. COR "DAS-190"
15760'S, 6789'E

S.E. COR "DAS-180"
15760'S, 10782'E

LEGEND

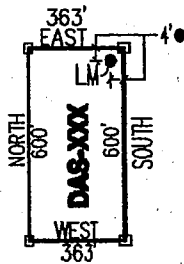
- INDICATES CORNER OF MILL SITE CLAIM. SET 2"x2"x5' WOODEN POST (TYPICAL)
- INDICATES LOCATION MONUMENT SET 4' X 4' FROM CORNER OF MILL SITE CLAIM

LOCATORS:

FREEPORT-MCMORAN CORP.
333 N. CENTRAL AVE.
PHOENIX, AZ 85004

FREEPORT-McMORAN
COPPER & GOLD

TYPICAL CLAIM DETAIL



NOT TO SCALE

LOCATED DURING THE MONTH OF MAY, 2013

CLAIM STAKING PERFORMED BY:

GEOMETRIX LLC
LAND SURVEYING SERVICES
(928) 557-1900

AS AGENTS FOR FREEPORT-MCMORAN CORP.


AMC 24096

RECEIVED
OFFICE
STATE OF
ARIZONA
PHOENIX, AZ
MAY 8 2013

Return to:
Freeport-McMoRan Corp.
333 N Central Ave
Phoenix, AZ 85004

**LOCATION NOTICE FOR MILL SITE CLAIM
STATE OF ARIZONA, COUNTY OF PIMA**

NOTICE IS HEREBY GIVEN that the **DAS-121** mill site claim has been located by:
Freeport-McMoRan Corp.,
whose current mailing address is: 333 N Central Ave
Phoenix, AZ 85004.



This mill site claim consists of approximately 5 acres. The general course of this claim is **North to South** and it is situated in the Ajo Mining District, Pima County, Arizona. This claim is **600** feet in length and **363** feet in width. This claim is marked by five monuments, constructed of 2" x 2" wood posts extending 4' above the ground, one at each corner and one at the location monument for the claim.

The location monument on which the notice is posted is situated within:
Section 17, Township 12 South, Range 5 West, Gila and Salt River Meridian, Pima County, Arizona and this claim encompasses portions of the following quarter section(s), section(s), Township(s) and Range(s): **Northeast 1/4 & Northwest 1/4, Section 17, T12S-R5W, G&SRM, Pima County, Arizona.**

The location monument is set inside the **Northwest** corner of the claim, approximately 4' **East** of the **West** line of the claim and 4' **South** of the **North** line of the claim.

The locality of this claim with reference to some natural object or permanent monument and additional information (if any) concerning its locality is as follows:

The Northwest corner of this claim is 7878' East and 11,560' South of the Northwest corner of Section 6 T12S-R5W.

The undersigned claims the ground as described above and set forth on the attached 1" = 1000' outline map. This claim is not intended to encroach on any private property or land that is not open for location.

Located, dated and posted on the ground this 8th day of May, 2013.

Freeport-McMoRan Corp. (Owner)

By: [Signature]
GEOMETRIX, LLC (Agent)

ARMC 24097

DAS-121" CLAIM

LOCATION OF THE DAS-001 THROUGH DAS-318 MILL SITE CLAIMS

SCALE 1"=1000'

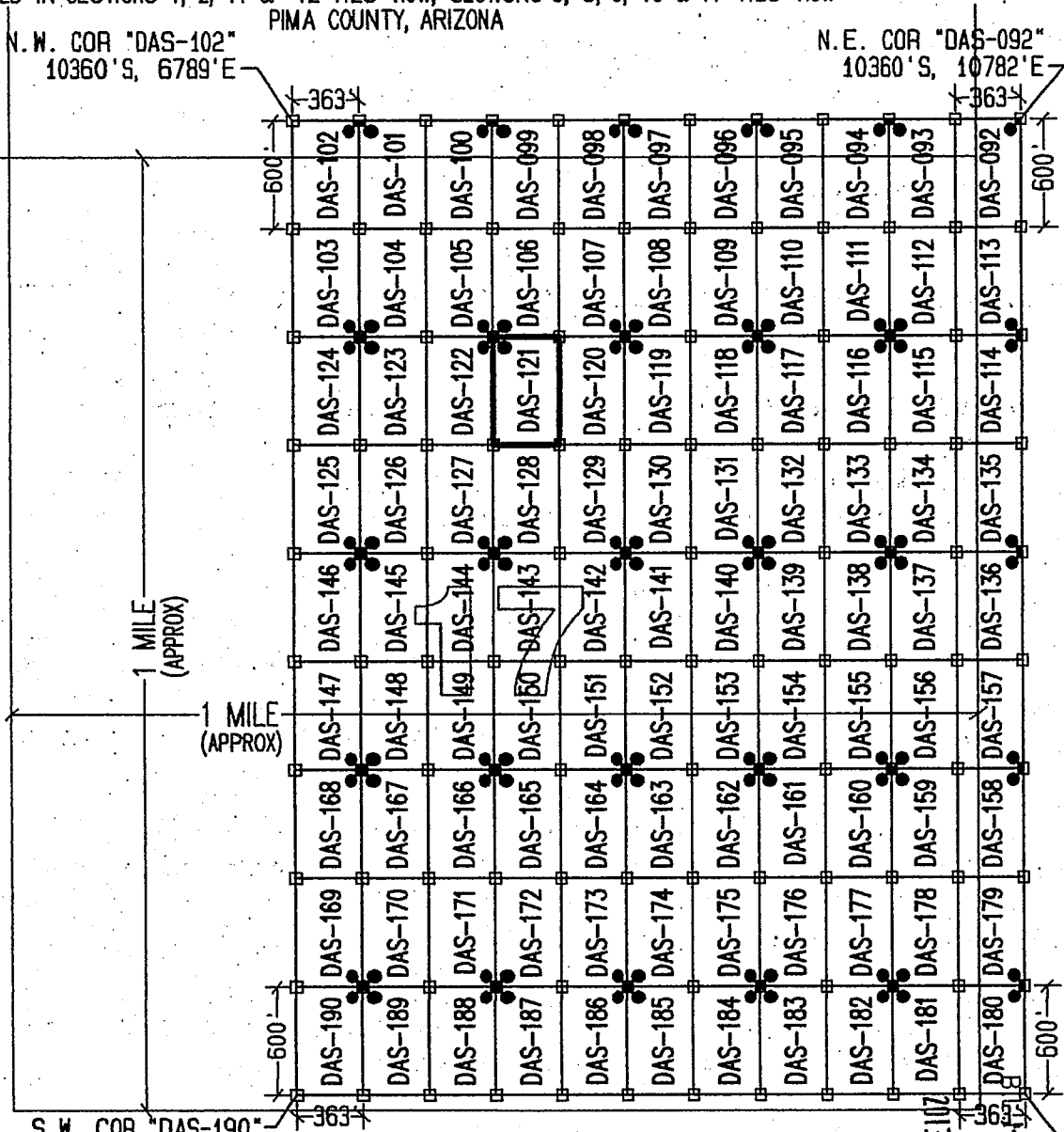



ALL CLAIMS ARE 600' IN LENGTH & 363' IN WIDTH
SITUATED IN SECTIONS 1, 2, 11 & 12 T12S-R6W, SECTIONS 5, 8, 9, 16 & 17 T12S-R5W
PIMA COUNTY, ARIZONA

N.W. COR "DAS-102"
10360'S, 6789'E

N.E. COR "DAS-092"
10360'S, 10782'E

NW CORNER
OF SECTION 6
T12S-R5W
FOUND GLO BRASS
CAPPED IRON POST
0'S, 0'E



LEGEND

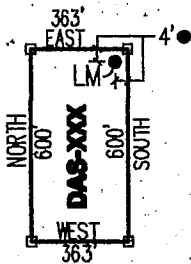
- INDICATES CORNER OF MILL SITE CLAIM. SET 2"x2"x5' WOODEN POST (TYPICAL)
- INDICATES LOCATION MONUMENT SET 4' X 4' FROM CORNER OF MILL SITE CLAIM

LOCATORS:

FREEPORT-MCMORAN CORP.
333 N. CENTRAL AVE.
PHOENIX, AZ 85004

FREEPORT-MCMORAN
COPPER & GOLD

TYPICAL CLAIM DETAIL



NOT TO SCALE

RECEIVED
STATE OFFICE
MAY - 8 A 11:30
PHOENIX, AZ
2013

LOCATED DURING THE MONTH
OF MAY, 2013

CLAIM STAKING PERFORMED BY:

GEOMETRIX LLC
LAND SURVEYING SERVICES
(602) 687-1900

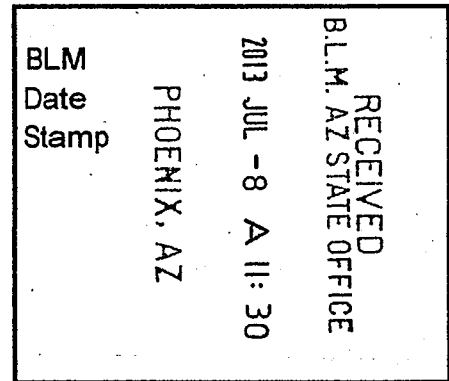
AS AGENTS FOR FREEPORT-MCMORAN CORP.

AMC 424097

Return to:
Freeport-McMoRan Corp.
333 N Central Ave
Phoenix, AZ 85004

**LOCATION NOTICE FOR MILL SITE CLAIM
STATE OF ARIZONA, COUNTY OF PIMA**

NOTICE IS HEREBY GIVEN that the **DAS-122** mill site claim has been located by:
Freeport-McMoRan Corp.,
whose current mailing address is: 333 N Central Ave
Phoenix, AZ 85004.



This mill site claim consists of approximately 5 acres. The general course of this claim is **North to South** and it is situated in the Ajo Mining District, Pima County, Arizona. This claim is **600** feet in length and **363** feet in width. This claim is marked by five monuments, constructed of 2" x 2" wood posts extending 4' above the ground, one at each corner and one at the location monument for the claim.

The location monument on which the notice is posted is situated within:
Section 17, Township 12 South, Range 5 West, Gila and Salt River Meridian, Pima County, Arizona and this claim encompasses portions of the following quarter section(s), section(s), Township(s) and Range(s): **Northwest ¼ & Northeast ¼, Section 17, T12S-R5W, G&SRM, Pima County, Arizona.**

The location monument is set inside the **Northeast** corner of the claim, approximately 4' **West** of the **East** line of the claim and 4' **South** of the **North** line of the claim.

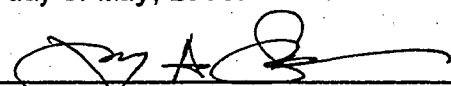
The locality of this claim with reference to some natural object or permanent monument and additional information (if any) concerning its locality is as follows:

The Northwest corner of this claim is 7515' East and 11,560' South of the Northwest corner of Section 6 T12S-R5W.

The undersigned claims the ground as described above and set forth on the attached 1" = 1000' outline map. This claim is not intended to encroach on any private property or land that is not open for location.

Located, dated and posted on the ground this 8th day of May, 2013.

Freeport-McMoRan Corp. (Owner)

By: 
GEOMETRIX, LLC (Agent)

AT: 041241098

'DAS-122" CLAIM

LOCATION OF THE DAS-001 THROUGH DAS-318 MILL SITE CLAIMS

SCALE 1"=1000'



ALL CLAIMS ARE 600' IN LENGTH & 363' IN WIDTH
SITUATED IN SECTIONS 1, 2, 11 & 12 T12S-R6W, SECTIONS 5, 8, 9, 16 & 17 T12S-R5W
PIMA COUNTY, ARIZONA

N.W. COR "DAS-102"
10360'S, 6789'E

N.E. COR "DAS-092"
10360'S, 10782'E

NW CORNER
OF SECTION 6
T12S-R5W
FOUND GLO BRASS
CAPPED IRON POST
0'S, 0'E



1 MILE
(APPROX)

1 MILE
(APPROX)

S.W. COR "DAS-190"
15760'S, 6789'E

S.E. COR "DAS-180"
15760'S, 10782'E

□ INDICATES CORNER OF
MILL SITE CLAIM.
SET 2"x2"x5' WOODEN
POST (TYPICAL)

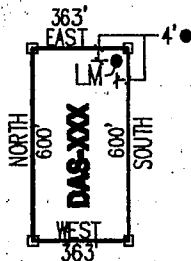
● INDICATES LOCATION
MONUMENT SET 4' X 4' FROM
CORNER OF MILL SITE CLAIM

LOCATORS:

FREEPORT-MCMORAN CORP.
333 N. CENTRAL AVE.
PHOENIX, AZ 85004

**FREEPORT-MCMORAN
COPPER & GOLD**

TYPICAL CLAIM DETAIL



NOT TO SCALE

LOCATED DURING THE MONTH OF
MAY, 2013

CLAIM STAKING PERFORMED BY:

GEOMETRIX LLC
LAND SURVEYING SERVICES
(928) 567-1900

AS AGENTS FOR FREEPORT-MCMORAN CORP.

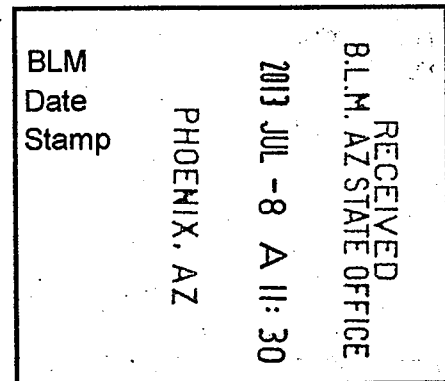
RECEIVED
AZ STATE OFFICE
PHOENIX, AZ
JUL - 8 2013

AHC424098

Return to:
Freeport-McMoRan Corp.
333 N Central Ave
Phoenix, AZ 85004

**LOCATION NOTICE FOR MILL SITE CLAIM
STATE OF ARIZONA, COUNTY OF PIMA**

NOTICE IS HEREBY GIVEN that the **DAS-123** mill site claim has been located by:
Freeport-McMoRan Corp.,
whose current mailing address is: 333 N Central Ave
Phoenix, AZ 85004.



This mill site claim consists of approximately 5 acres. The general course of this claim is **North to South** and it is situated in the Ajo Mining District, Pima County, Arizona. This claim is **600** feet in length and **363** feet in width. This claim is marked by five monuments, constructed of 2" x 2" wood posts extending 4' above the ground, one at each corner and one at the location monument for the claim.

The location monument on which the notice is posted is situated within: **Section 17, Township 12 South, Range 5 West**, Gila and Salt River Meridian, Pima County, Arizona and this claim encompasses portions of the following quarter section(s), section(s), Township(s) and Range(s): **Northwest 1/4, Section 17, T12S-R5W, G&SRM, Pima County, Arizona.**

The location monument is set inside the **Northwest** corner of the claim, approximately 4' **East** of the **West** line of the claim and 4' **South** of the **North** line of the claim.

The locality of this claim with reference to some natural object or permanent monument and additional information (if any) concerning its locality is as follows:

The Northwest corner of this claim is 7152' East and 11,560' South of the Northwest corner of Section 6 T12S-R5W.

The undersigned claims the ground as described above and set forth on the attached 1" = 1000' outline map. This claim is not intended to encroach on any private property or land that is not open for location.

Located, dated and posted on the ground this 8th day of May, 2013.

Freeport-McMoRan Corp. (Owner)

By: 
GEOMETRIX, LLC (Agent)

AR0424099

"DAS-123" CLAIM

LOCATION OF THE DAS-001 THROUGH DAS-318 MILL SITE CLAIMS

SCALE 1" = 1000'



ALL CLAIMS ARE 600' IN LENGTH & 363' IN WIDTH
SITUATED IN SECTIONS 1, 2, 11 & 12 T12S-R6W, SECTIONS 5, 8, 9, 16 & 17 T12S-R5W
PIMA COUNTY, ARIZONA

N.W. COR "DAS-102"
10360'S, 6789'E

N.E. COR "DAS-092"
10360'S, 10782'E

NW CORNER
OF SECTION 6
T12S-R5W
FOUND GLO BRASS
CAPPED IRON POST
0'S, 0'E



1 MILE
(APPROX)

1 MILE
(APPROX)

S.W. COR "DAS-190"
15760'S, 6789'E

S.E. COR "DAS-180"
15760'S, 10782'E

LEGEND

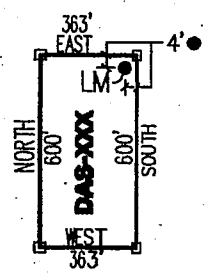
- INDICATES CORNER OF MILL SITE CLAIM. SET 2"x2"x5' WOODEN POST (TYPICAL)
- INDICATES LOCATION MONUMENT SET 4' X 4' FROM CORNER OF MILL SITE CLAIM

LOCATORS:

FREEPORT-MCMORAN CORP.
333 N. CENTRAL AVE.
PHOENIX, AZ 85004

FREEPORT-McMORAN
COPPER & GOLD

TYPICAL CLAIM DETAIL



NOT TO SCALE

LOCATED DURING THE MONTH
OF MAY, 2013

CLAIM STAKING PERFORMED BY:



AS AGENTS FOR FREEPORT-MCMORAN CORP.

RECEIVED
PHOENIX, AZ
MAY 8 2013
STATE OFFICE

MAY 20 2013

Return to:
Freeport-McMoRan Corp.
333 N Central Ave
Phoenix, AZ 85004

**LOCATION NOTICE FOR MILL SITE CLAIM
STATE OF ARIZONA, COUNTY OF PIMA**

NOTICE IS HEREBY GIVEN that the **DAS-124** mill site claim has been located by:
Freeport-McMoRan Corp.,
whose current mailing address is: 333 N Central Ave
Phoenix, AZ 85004.

RECEIVED
BLM, AZ STATE OFFICE
2013 JUL - 8 A 11: 30
PHOENIX, AZ
BLM
Date
Stamp

This mill site claim consists of approximately 5 acres.

The general course of this claim is **North to South** and it is situated in the Ajo Mining District, Pima County, Arizona. This claim is **600** feet in length and **363** feet in width. This claim is marked by five monuments, constructed of 2" x 2" wood posts extending 4' above the ground, one at each corner and one at the location monument for the claim.

The location monument on which the notice is posted is situated within:

Section 17, Township 12 South, Range 5 West, Gila and Salt River Meridian, Pima County, Arizona and this claim encompasses portions of the following quarter section(s), section(s), Township(s) and Range(s): **Northwest ¼, Section 17, T12S-R5W, G&SRM, Pima County, Arizona.**

The location monument is set inside the **Northeast** corner of the claim, approximately 4' **West** of the **East** line of the claim and 4' **South** of the **North** line of the claim.

The locality of this claim with reference to some natural object or permanent monument and additional information (if any) concerning its locality is as follows:

The Northwest corner of this claim is 6789' East and 11,560' South of the Northwest corner of Section 6 T12S-R5W.

The undersigned claims the ground as described above and set forth on the attached 1" = 1000' outline map. This claim is not intended to encroach on any private property or land that is not open for location.

Located, dated and posted on the ground this 8th day of May, 2013.

Freeport-McMoRan Corp. (Owner)

By:


GEOMETRIX, LLC (Agent)

AMC 424100

'DAS-124' CLAIM

LOCATION OF THE DAS-001 THROUGH DAS-318 MILL SITE CLAIMS

SCALE 1"=1000'

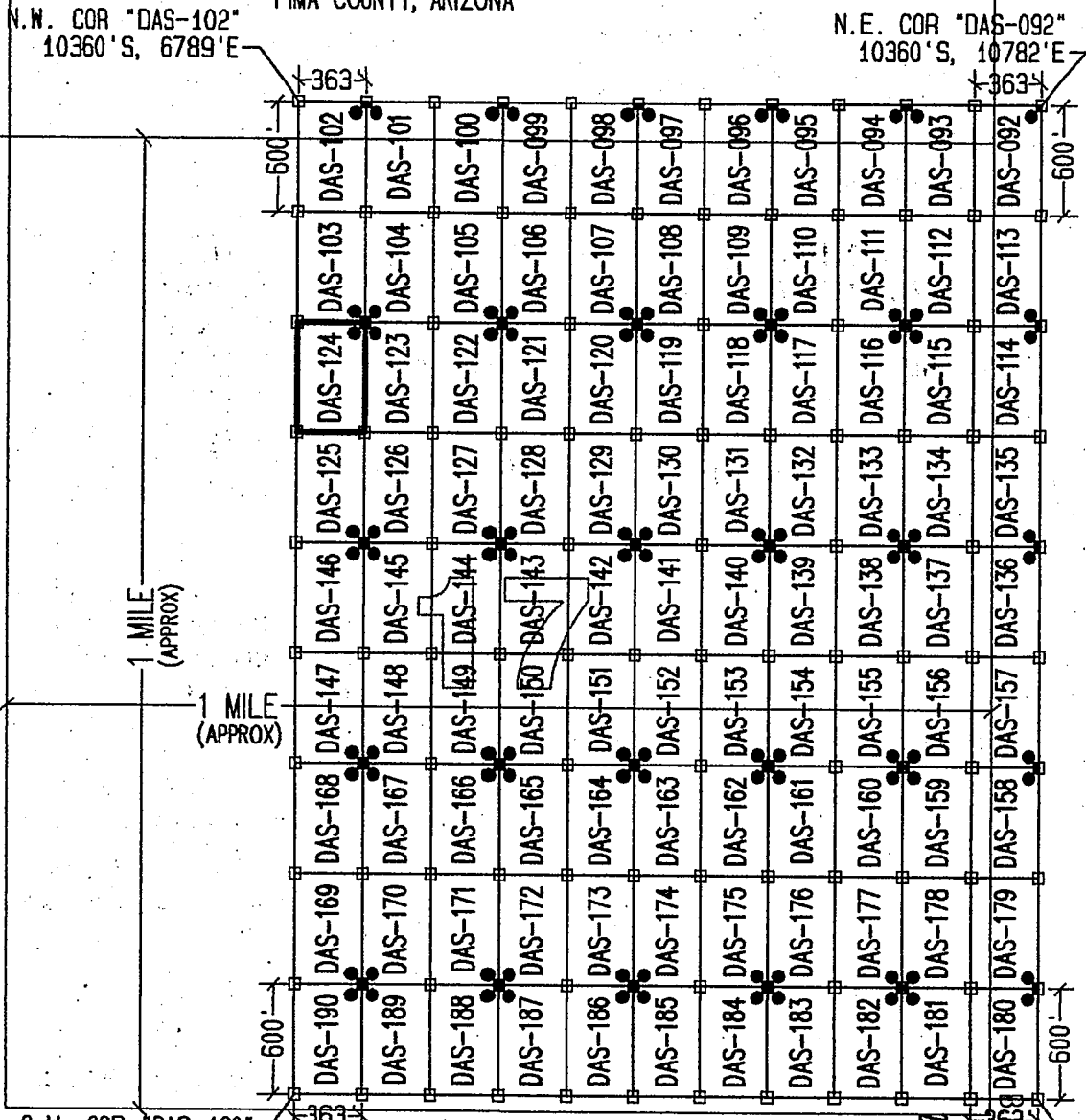
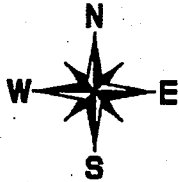


ALL CLAIMS ARE 600' IN LENGTH & 363' IN WIDTH
SITUATED IN SECTIONS 1, 2, 11 & 12 T12S-R6W, SECTIONS 5, 8, 9, 16 & 17 T12S-R5W
PIMA COUNTY, ARIZONA

N.W. COR "DAS-102"
10360' S, 6789' E

N.E. COR "DAS-092"
10360' S, 10782' E

NW CORNER
OF SECTION 6
T12S-R5W
FOUND GLO BRASS
CAPPED IRON POST
0'S, 0'E



LEGEND

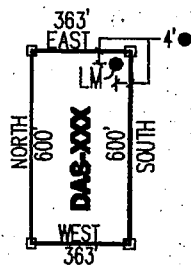
- INDICATES CORNER OF MILL SITE CLAIM. SET 2"x2"x5' WOODEN POST (TYPICAL)
- INDICATES LOCATION MONUMENT SET 4' X 4' FROM CORNER OF MILL SITE CLAIM

LOCATORS:

FREEPORT-MCMORAN CORP.
333 N. CENTRAL AVE.
PHOENIX, AZ 85004

FREEPORT-MCMORAN
COPPER & GOLD

TYPICAL CLAIM DETAIL



NOT TO SCALE

S.W. COR "DAS-190"
15760' S, 6789' E

N.E. COR "DAS-180"
15760' S, 10782' E

LOCATED DURING THE MONTH
OF MAY, 2013

CLAIM STAKING PERFORMED BY:

GEOMETRIX LLC
LAND SURVEYING SERVICES
(928) 567-1900


AS AGENTS FOR FREEPORT-MCMORAN CORP.

AMC 4241010

Return to:
Freeport-McMoRan Corp.
333 N Central Ave
Phoenix, AZ 85004

**LOCATION NOTICE FOR MILL SITE CLAIM
STATE OF ARIZONA, COUNTY OF PIMA**

NOTICE IS HEREBY GIVEN that the **DAS-125** mill site claim has been located by:
Freeport-McMoRan Corp.,
whose current mailing address is: 333 N Central Ave
Phoenix, AZ 85004.



This mill site claim consists of approximately 5 acres. The general course of this claim is **North to South** and it is situated in the Ajo Mining District, Pima County, Arizona. This claim is **600** feet in length and **363** feet in width. This claim is marked by five monuments, constructed of 2" x 2" wood posts extending 4' above the ground, one at each corner and one at the location monument for the claim.

The location monument on which the notice is posted is situated within:
Section 17, Township 12 South, Range 5 West, Gila and Salt River Meridian, Pima County, Arizona and this claim encompasses portions of the following quarter section(s), section(s), Township(s) and Range(s): **Northwest 1/4, Section 17, T12S-R5W, G&SRM, Pima County, Arizona.**

The location monument is set inside the **Southeast** corner of the claim, approximately 4' **West** of the **East** line of the claim and 4' **North** of the **South** line of the claim.


The locality of this claim with reference to some natural object or permanent monument and additional information (if any) concerning its locality is as follows:

The Northwest corner of this claim is 6789' East and 12,160' South of the Northwest corner of Section 6 T12S-R5W.

The undersigned claims the ground as described above and set forth on the attached 1" = 1000' outline map. This claim is not intended to encroach on any private property or land that is not open for location.

Located, dated and posted on the ground this 8th day of May, 2013.

Freeport-McMoRan Corp. (Owner)

By: 
GEOMETRIX, LLC (Agent)

AMC 424101

"DAS-125" CLAIM

LOCATION OF THE DAS-001 THROUGH DAS-318 MILL SITE CLAIMS

SCALE 1"=1000'



ALL CLAIMS ARE 600' IN LENGTH & 363' IN WIDTH
SITUATED IN SECTIONS 1, 2, 11 & 12 T12S-R6W, SECTIONS 5, 8, 9, 16 & 17 T12S-R5W
PIMA COUNTY, ARIZONA

N.W. COR "DAS-102"
10360'S, 6789'E

N.E. COR "DAS-092"
10360'S, 10782'E

NW CORNER
OF SECTION 6
T12S-R5W
FOUND GLO BRASS
CAPPED IRON POST
0'S, 0'E



1 MILE
(APPROX)

1 MILE
(APPROX)

S.W. COR "DAS-190"
15760'S, 6789'E

S.E. COR "DAS-180"
15760'S, 10782'E

LEGEND

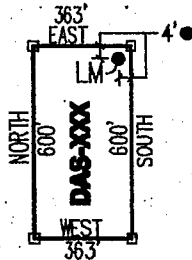
- INDICATES CORNER OF MILL SITE CLAIM. SET 2"x2"x5' WOODEN POST (TYPICAL)
- INDICATES LOCATION MONUMENT SET 4' X 4' FROM CORNER OF MILL SITE CLAIM

LOCATORS:

FREEPORT-MCMORAN CORP.
333 N. CENTRAL AVE.
PHOENIX, AZ 85004

FREEM **COPPER & GOLD**

TYPICAL CLAIM DETAIL



NOT TO SCALE

LOCATED DURING THE MONTH
OF MAY, 2013

CLAIM STAKING PERFORMED BY:

GEOMETRIX LLC
LAND SURVEYING SERVICES
(928) 587-1900

AS AGENTS FOR FREEPORT-MCMORAN CORP.


RECEIVED
 PHOENIX, AZ STATE OFFICE
 JUL 8 - 10 2013

ANCHOR 211811

Return to:
Freeport-McMoRan Corp.
333 N Central Ave
Phoenix, AZ 85004

**LOCATION NOTICE FOR MILL SITE CLAIM
STATE OF ARIZONA, COUNTY OF PIMA**

NOTICE IS HEREBY GIVEN that the **DAS-126** mill site claim has been located by:
Freeport-McMoRan Corp.,
whose current mailing address is: 333 N Central Ave
Phoenix, AZ 85004.



This mill site claim consists of approximately 5 acres. The general course of this claim is **North to South** and it is situated in the Ajo Mining District, Pima County, Arizona. This claim is **600** feet in length and **363** feet in width. This claim is marked by five monuments, constructed of 2" x 2" wood posts extending 4' above the ground, one at each corner and one at the location monument for the claim.

The location monument on which the notice is posted is situated within:
Section 17, Township 12 South, Range 5 West, Gila and Salt River Meridian, Pima County, Arizona and this claim encompasses portions of the following quarter section(s), section(s), Township(s) and Range(s): **Northwest ¼, Section 17, T12S-R5W, G&SRM, Pima County, Arizona.**

The location monument is set inside the **Southwest** corner of the claim, approximately 4' **East** of the **West** line of the claim and 4' **North** of the **South** line of the claim.

The locality of this claim with reference to some natural object or permanent monument and additional information (if any) concerning its locality is as follows:

The Northwest corner of this claim is 7152' East and 12,160' South of the Northwest corner of Section 6 T12S-R5W.

The undersigned claims the ground as described above and set forth on the attached 1" = 1000' outline map. This claim is not intended to encroach on any private property or land that is not open for location.

Located, dated and posted on the ground this 8th day of May, 2013.

Freeport-McMoRan Corp. (Owner)


By: 
GEOMETRIX, LLC (Agent)

AMC424102

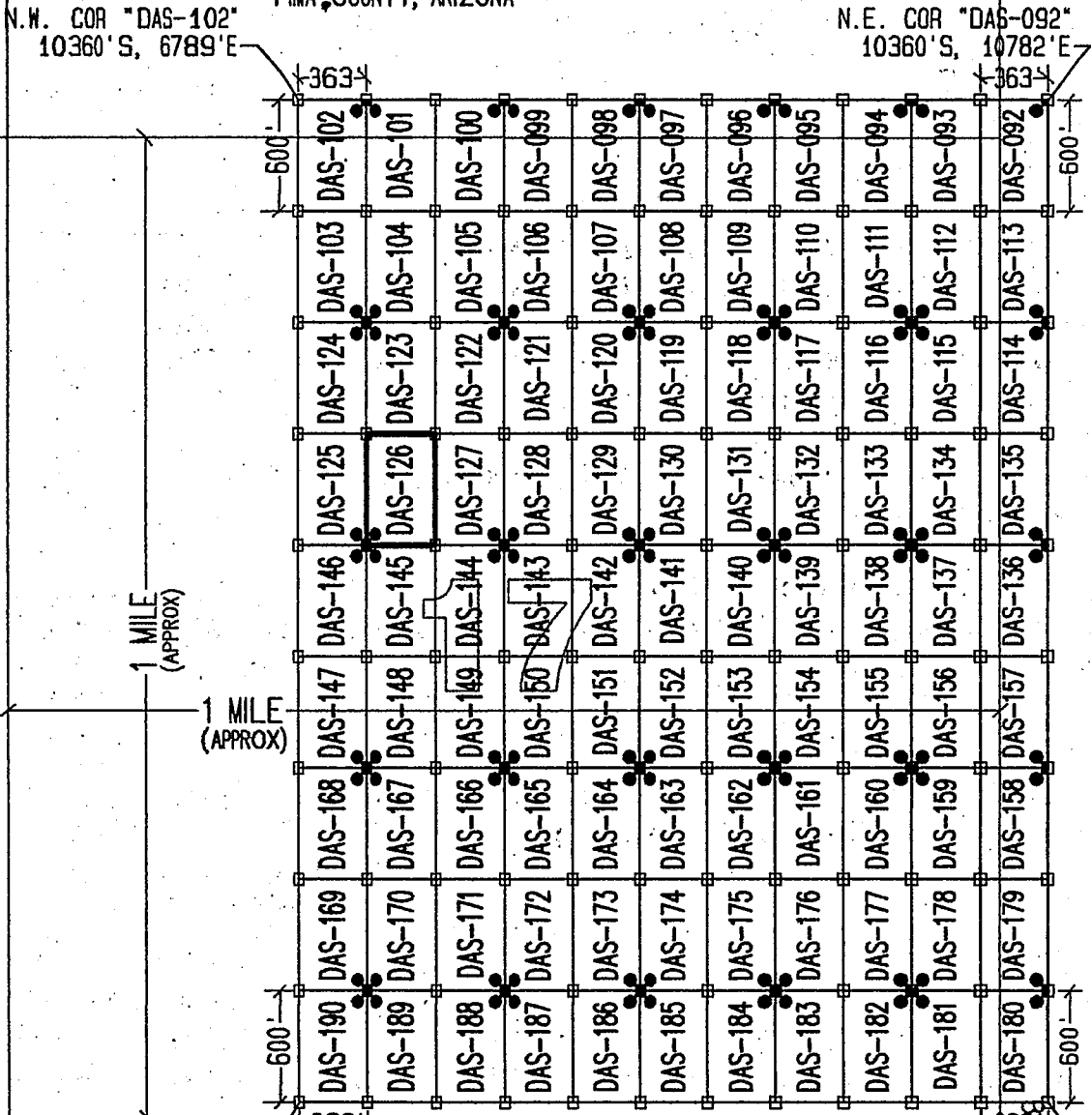
"DAS-126" CLAIM

LOCATION OF THE DAS-001 THROUGH DAS-318 MILL SITE CLAIMS

SCALE 1"=1000'



ALL CLAIMS ARE 600' IN LENGTH & 363' IN WIDTH
SITUATED IN SECTIONS 1, 2, 11 & 12 T12S-R6W, SECTIONS 5, 8, 9, 16 & 17 T12S-R5W
PIMA COUNTY, ARIZONA



NW CORNER OF SECTION 6
T12S-R5W
FOUND GLO BRASS
CAPPED IRON POST
0'S, 0'E



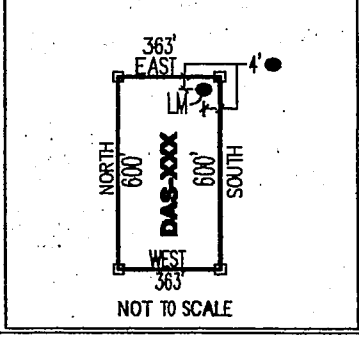
LEGEND

- INDICATES CORNER OF MILL SITE CLAIM. SET 2" X 2" X 5' WOODEN POST (TYPICAL)
- INDICATES LOCATION MONUMENT SET 4' X 4' FROM CORNER OF MILL SITE CLAIM

LOCATORS:
FREEPORT-MCMORAN CORP.
333 N. CENTRAL AVE.
PHOENIX, AZ 85004



TYPICAL CLAIM DETAIL



RECEIVED OFFICE
 ARIZONA STATE DEPT OF
 JAN - 8 A 11:31
 2013
 PHOENIX, AZ

LOCATED DURING THE MONTH
OF MAY, 2013

CLAIM STAKING PERFORMED BY:



AS AGENTS FOR FREEPORT-MCMORAN CORP.

AMC 11 211 102

Return to:
Freeport-McMoRan Corp.
333 N Central Ave
Phoenix, AZ 85004

**LOCATION NOTICE FOR MILL SITE CLAIM
STATE OF ARIZONA, COUNTY OF PIMA**

NOTICE IS HEREBY GIVEN that the **DAS-127** mill site claim has been located by:
Freeport-McMoRan Corp.,
whose current mailing address is: 333 N Central Ave
Phoenix, AZ 85004.

RECEIVED
B.L.M. AZ STATE OFFICE
2013 JUL - 8 A 11: 31
PHOENIX, AZ
BLM
Date
Stamp

This mill site claim consists of approximately 5 acres.
The general course of this claim is **North to South** and it is situated in the Ajo Mining District, Pima County, Arizona. This claim is **600** feet in length and **363** feet in width. This claim is marked by five monuments, constructed of 2" x 2" wood posts extending 4' above the ground, one at each corner and one at the location monument for the claim.

The location monument on which the notice is posted is situated within:
Section 17, Township 12 South, Range 5 West, Gila and Salt River Meridian, Pima County, Arizona and this claim encompasses portions of the following quarter section(s), section(s), Township(s) and Range(s): **Northwest ¼ & Northeast ¼, Section 17, T12S-R5W, G&SRM, Pima County, Arizona.**

The location monument is set inside the **Southeast** corner of the claim, approximately 4' **West** of the **East** line of the claim and 4' **North** of the **South** line of the claim.

The locality of this claim with reference to some natural object or permanent monument and additional information (if any) concerning its locality is as follows:

The Northwest corner of this claim is 7515' East and 12,160' South of the Northwest corner of Section 6 T12S-R5W.

The undersigned claims the ground as described above and set forth on the attached 1" = 1000' outline map. This claim is not intended to encroach on any private property or land that is not open for location.

Located, dated and posted on the ground this 8th day of May, 2013.

Freeport-McMoRan Corp. (Owner)

By: [Signature]
GEOMETRIX, LLC (Agent)

AMC424103

"DAS-127" CLAIM

LOCATION OF THE DAS-001 THROUGH DAS-318 MILL SITE CLAIMS

SCALE 1"=1000'

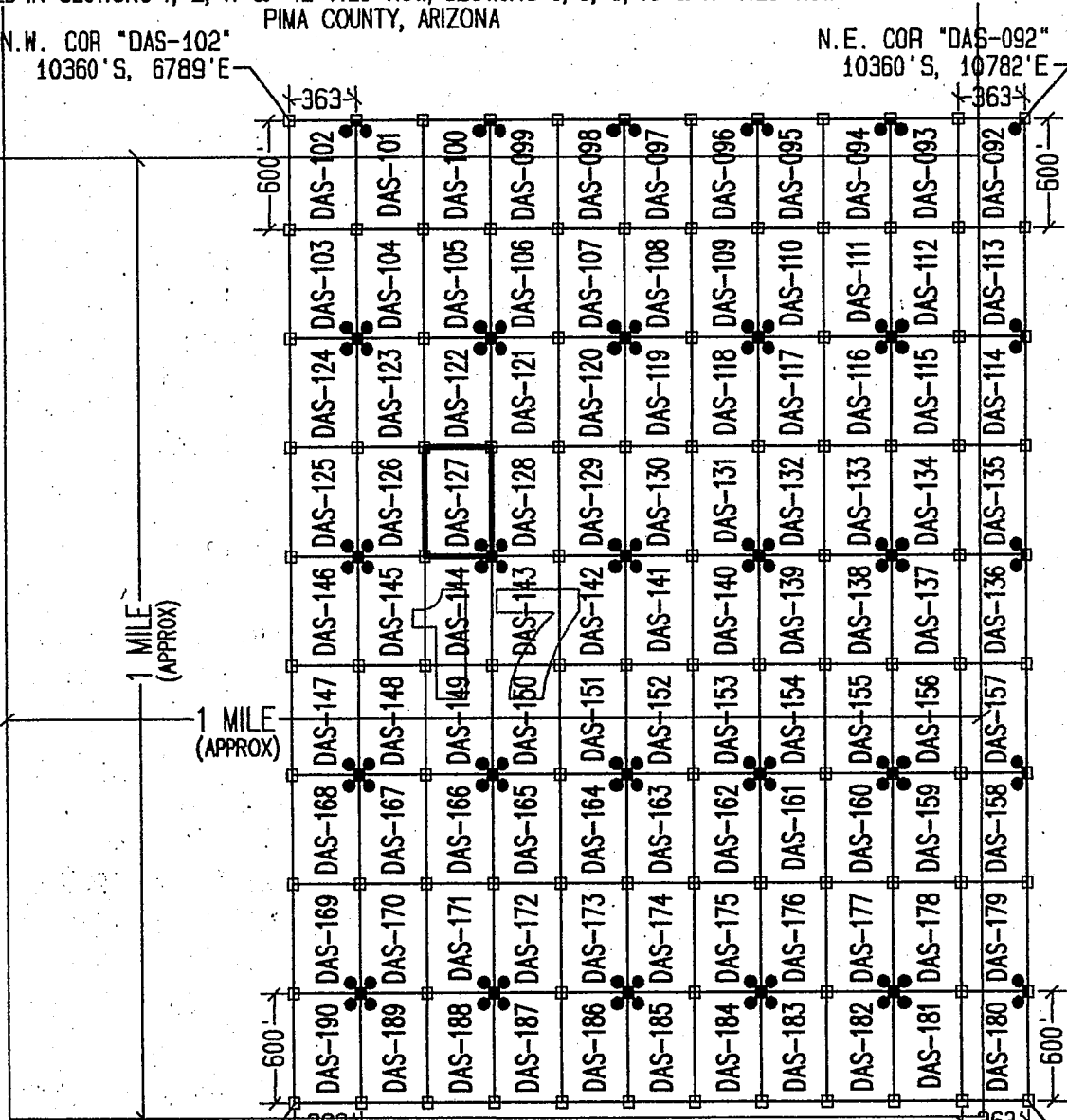



ALL CLAIMS ARE 600' IN LENGTH & 363' IN WIDTH
SITUATED IN SECTIONS 1, 2, 11 & 12 T12S-R6W, SECTIONS 5, 8, 9, 16 & 17 T12S-R5W
PIMA COUNTY, ARIZONA

N.W. COR "DAS-102"
10360'S, 6789'E

N.E. COR "DAS-092"
10360'S, 10782'E

NW CORNER
OF SECTION 6
T12S-R5W
FOUND GLO BRASS
CAPPED IRON POST
0'S, 0'E



LEGEND

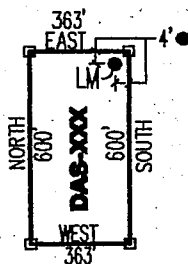
- INDICATES CORNER OF MILL SITE CLAIM. SET 2"X2"X5' WOODEN POST (TYPICAL)
- INDICATES LOCATION MONUMENT SET 4' X 4' FROM CORNER OF MILL SITE CLAIM

LOCATORS:

FREEPORT-MCMORAN CORP.
333 N. CENTRAL AVE.
PHOENIX, AZ 85004

FREEPORT-MCMORAN
COPPER & GOLD

TYPICAL CLAIM DETAIL



NOT TO SCALE

S.E. COR "DAS-180"
15789'S, 10782'E

RECEIVED
 PHOENIX
 JUL 8 - 2013
 AZ STATE OFFICE

LOCATED DURING THE MONTH OF
MAY, 2013

CLAIM STAKING PERFORMED BY:

GEOMETRIX LLC
LAND SURVEYING SERVICES
(602) 587-1900

AS AGENTS FOR FREEPORT-MCMORAN CORP.

Return to:
Freeport-McMoRan Corp.
333 N Central Ave
Phoenix, AZ 85004

**LOCATION NOTICE FOR MILL SITE CLAIM
STATE OF ARIZONA, COUNTY OF PIMA**

NOTICE IS HEREBY GIVEN that the **DAS-128** mill site claim has been located by:
Freeport-McMoRan Corp.,
whose current mailing address is: 333 N Central Ave
Phoenix, AZ 85004.

RECEIVED
B.L.M. AZ STATE OFFICE
2013 JUL -8 A 11:31
PHOENIX, AZ
BLM
Date
Stamp

This mill site claim consists of approximately 5 acres.
The general course of this claim is **North to South** and it is situated in the Ajo Mining District, Pima County, Arizona. This claim is **600** feet in length and **363** feet in width. This claim is marked by five monuments, constructed of 2" x 2" wood posts extending 4' above the ground, one at each corner and one at the location monument for the claim.

The location monument on which the notice is posted is situated within:
Section 17, Township 12 South, Range 5 West, Gila and Salt River Meridian, Pima County, Arizona and this claim encompasses portions of the following quarter section(s), section(s), Township(s) and Range(s): **Northeast ¼ & Northwest ¼, Section 17, T12S-R5W, G&SRM, Pima County, Arizona.**

The location monument is set inside the **Southwest** corner of the claim, approximately 4' **East** of the **West** line of the claim and 4' **North** of the **South** line of the claim.

The locality of this claim with reference to some natural object or permanent monument and additional information (if any) concerning its locality is as follows:

The Northwest corner of this claim is 7878' East and 12,160' South of the Northwest corner of Section 6 T12S-R5W.

The undersigned claims the ground as described above and set forth on the attached 1" = 1000' outline map. This claim is not intended to encroach on any private property or land that is not open for location.

Located, dated and posted on the ground this 8th day of May, 2013.

Freeport-McMoRan Corp. (Owner)

By: 
GEOMETRIX, LLC (Agent)

ANC 421704

"DAS-128" CLAIM

LOCATION OF THE DAS-001 THROUGH DAS-318 MILL SITE CLAIMS

SCALE 1"=1000'



ALL CLAIMS ARE 600' IN LENGTH & 363' IN WIDTH
SITUATED IN SECTIONS 1, 2, 11 & 12 T12S-R6W, SECTIONS 5, 8, 9, 16 & 17 T12S-R5W
PIMA COUNTY, ARIZONA

N.W. COR "DAS-102"
10360'S, 6789'E

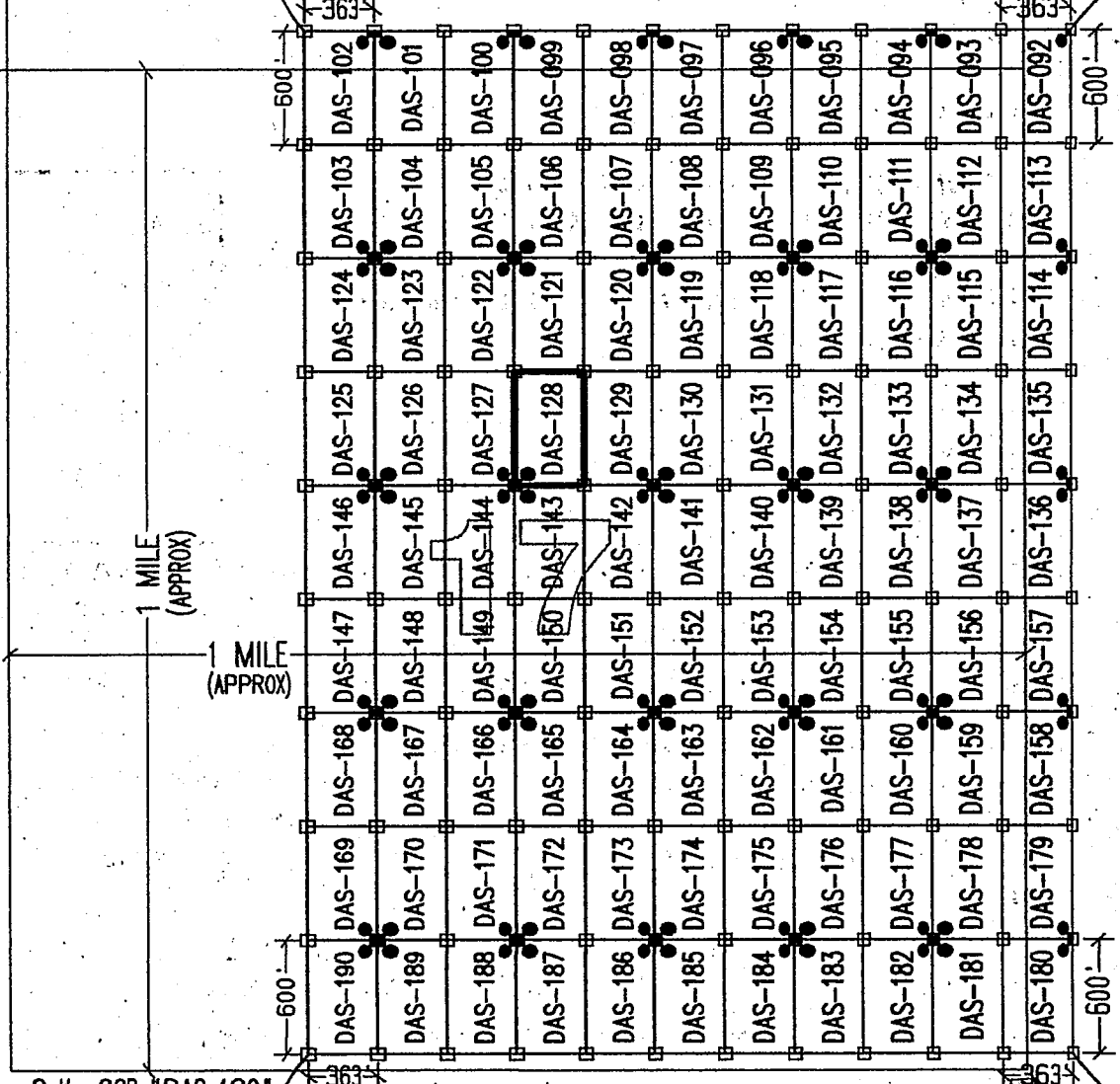
N.E. COR "DAS-092"
10360'S, 10782'E

NW CORNER
OF SECTION 6
T12S-R5W
FOUND GLO BRASS
CAPPED IRON POST
0'S, 0'E



1 MILE
(APPROX)

1 MILE
(APPROX)



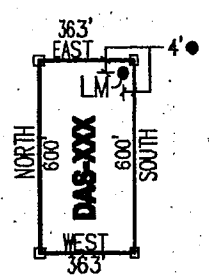
LEGEND

- INDICATES CORNER OF MILL SITE CLAIM. SET 2"x2"x5' WOODEN POST (TYPICAL)
- INDICATES LOCATION MONUMENT SET 4' X 4' FROM CORNER OF MILL SITE CLAIM

S.W. COR "DAS-190"
15760'S, 6789'E

S.E. COR "DAS-180"
15760'S, 10782'E

TYPICAL CLAIM DETAIL




NOT TO SCALE

LOCATORS:
FREEPORT-MCMORAN CORP.
333 N. CENTRAL AVE.
PHOENIX, AZ 85004



RECEIVED
OFFICE
AZ STATE
PHOENIX
JUL - 8 - 2013
LOCATED DURING THE MONTH
OF MAY, 2013

CLAIM STAKING PERFORMED BY:




AS AGENTS FOR FREEPORT-MCMORAN CORP.

AMC 2013

Return to:
Freeport-McMoRan Corp.
333 N Central Ave
Phoenix, AZ 85004

**LOCATION NOTICE FOR MILL SITE CLAIM
STATE OF ARIZONA, COUNTY OF PIMA**

NOTICE IS HEREBY GIVEN that the **DAS-129** mill site claim has been located by:
Freeport-McMoRan Corp.,
whose current mailing address is: 333 N Central Ave
Phoenix, AZ 85004.



This mill site claim consists of approximately 5 acres.
The general course of this claim is **North to South** and it is situated in the Ajo Mining District, Pima County, Arizona. This claim is **600** feet in length and **363** feet in width. This claim is marked by five monuments, constructed of 2" x 2" wood posts extending 4' above the ground, one at each corner and one at the location monument for the claim.

The location monument on which the notice is posted is situated within:
Section 17, Township 12 South, Range 5 West, Gila and Salt River Meridian, Pima County, Arizona and this claim encompasses portions of the following quarter section(s), section(s), Township(s) and Range(s): **Northeast 1/4, Section 17, T12S-R5W, G&SRM, Pima County, Arizona.**

The location monument is set inside the **Southeast** corner of the claim, approximately 4' **West** of the **East** line of the claim and 4' **North** of the **South** line of the claim.

The locality of this claim with reference to some natural object or permanent monument and additional information (if any) concerning its locality is as follows:

The Northwest corner of this claim is 8241' East and 12,160' South of the Northwest corner of Section 6 T12S-R5W.

The undersigned claims the ground as described above and set forth on the attached 1" = 1000' outline map. This claim is not intended to encroach on any private property or land that is not open for location.

Located, dated and posted on the ground this 8th day of May, 2013.

Freeport-McMoRan Corp. (Owner)

By: 
GEOMETRIX, LLC (Agent)

AMC 24105

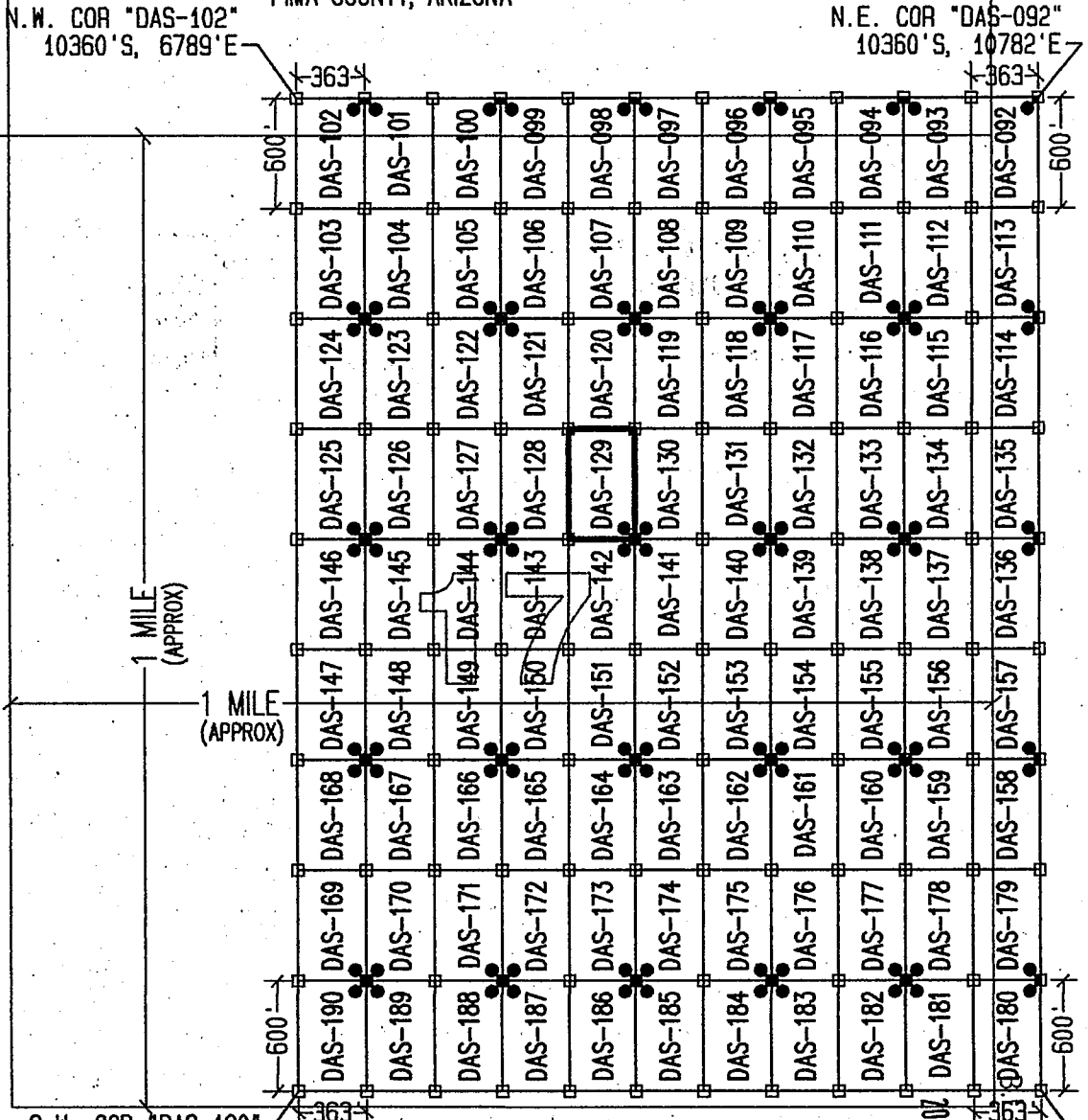
"DAS-129" CLAIM

LOCATION OF THE DAS-001 THROUGH DAS-318 MILL SITE CLAIMS


SCALE 1"=1000'



ALL CLAIMS ARE 600' IN LENGTH & 363' IN WIDTH
SITUATED IN SECTIONS 1, 2, 11 & 12 T12S-R6W, SECTIONS 5, 8, 9, 16 & 17 T12S-R5W
PIMA COUNTY, ARIZONA



NW CORNER
OF SECTION 6
T12S-R5W
FOUND GLO BRASS
CAPPED IRON POST
0'S, 0'E



LEGEND

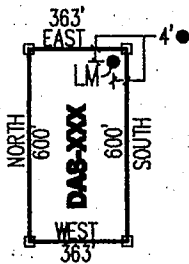
- INDICATES CORNER OF MILL SITE CLAIM. SET 2"x2"x5' WOODEN POST (TYPICAL)
- INDICATES LOCATION MONUMENT SET 4' X 4' FROM CORNER OF MILL SITE CLAIM

LOCATORS:

FREEPORT-MCMORAN CORP.
333 N. CENTRAL AVE.
PHOENIX, AZ 85004



TYPICAL CLAIM DETAIL



NOT TO SCALE

RECEIVED
STATE OFFICE
MAY 18 2013
PHOENIX, AZ
MAY -8 A.M. 11:31

LOCATED DURING THE MONTH
OF MAY, 2013

CLAIM STAKING PERFORMED BY:




AS AGENTS FOR FREEPORT-MCMORAN CORP.

AMC 424105

Return to:
Freeport-McMoRan Corp.
333 N Central Ave
Phoenix, AZ 85004

**LOCATION NOTICE FOR MILL SITE CLAIM
STATE OF ARIZONA, COUNTY OF PIMA**

NOTICE IS HEREBY GIVEN that the **DAS-130** mill site claim has been located by:
Freeport-McMoRan Corp.,
whose current mailing address is: 333 N Central Ave
Phoenix, AZ 85004.



This mill site claim consists of approximately 5 acres.

The general course of this claim is **North to South** and it is situated in the Ajo Mining District, Pima County, Arizona. This claim is **600** feet in length and **363** feet in width. This claim is marked by five monuments, constructed of 2" x 2" wood posts extending 4' above the ground, one at each corner and one at the location monument for the claim.

The location monument on which the notice is posted is situated within:

Section 17, Township 12 South, Range 5 West, Gila and Salt River Meridian, Pima County, Arizona and this claim encompasses portions of the following quarter section(s), section(s), Township(s) and Range(s): **Northeast 1/4, Section 17, T12S-R5W, G&SRM, Pima County, Arizona.**

The location monument is set inside the **Southwest** corner of the claim, approximately 4' **East** of the **West** line of the claim and 4' **North** of the **South** line of the claim.

The locality of this claim with reference to some natural object or permanent monument and additional information (if any) concerning its locality is as follows:

The Northwest corner of this claim is 8604' East and 12,160' South of the Northwest corner of Section 6 T12S-R5W.

The undersigned claims the ground as described above and set forth on the attached 1" = 1000' outline map. This claim is not intended to encroach on any private property or land that is not open for location.

Located, dated and posted on the ground this 8th day of May, 2013.

Freeport-McMoRan Corp. (Owner)

By: 
GEOMETRIX, LLC (Agent)

ANCU24106

"DAS-130" CLAIM

LOCATION OF THE DAS-001 THROUGH DAS-318 MILL SITE CLAIMS

SCALE 1"=1000'




ALL CLAIMS ARE 600' IN LENGTH & 363' IN WIDTH
SITUATED IN SECTIONS 1, 2, 11 & 12 T12S-R6W, SECTIONS 5, 8, 9, 16 & 17 T12S-R5W
PIMA COUNTY, ARIZONA

N.W. COR "DAS-102"
10360'S, 6789'E

N.E. COR "DAS-092"
10360'S, 10782'E

NW CORNER
OF SECTION 6
T12S-R5W
FOUND GLO BRASS
CAPPED IRON POST
0'S, 0'E



1 MILE
(APPROX)

1 MILE
(APPROX)

S.W. COR "DAS-190"
15760'S, 6789'E

LEGEND

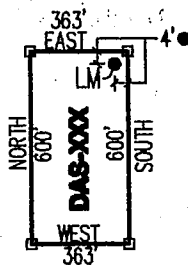
- INDICATES CORNER OF MILL SITE CLAIM. SET 2"X2"X5' WOODEN POST (TYPICAL)
- INDICATES LOCATION MONUMENT SET 4' X 4' FROM CORNER OF MILL SITE CLAIM

LOCATORS:

FREEPORT-MCMORAN CORP.
333 N. CENTRAL AVE.
PHOENIX, AZ 85004

FREEPORT-MCMORAN
COPPER & GOLD

TYPICAL CLAIM DETAIL



NOT TO SCALE

RECEIVED
OFFICE
OF THE STATE ENGINEER
PHOENIX, AZ
MAY 8 2013

LOCATED DURING THE MONTH
OF MAY, 2013

CLAIM STAKING PERFORMED BY:

GEOMETRIX LLC
LAND SURVEYING SERVICES
(228) 567-1900

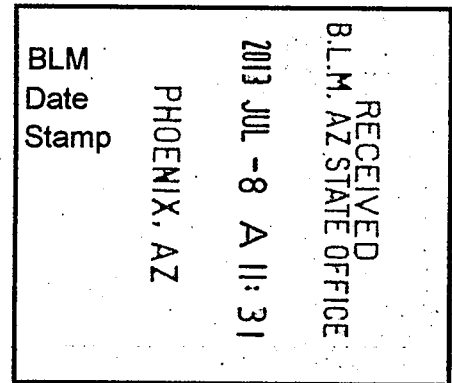
AS AGENTS FOR FREEPORT-MCMORAN CORP.

...AMC 421106

Return to:
Freeport-McMoRan Corp.
333 N Central Ave
Phoenix, AZ 85004

**LOCATION NOTICE FOR MILL SITE CLAIM
STATE OF ARIZONA, COUNTY OF PIMA**

NOTICE IS HEREBY GIVEN that the **DAS-131** mill site claim has been located by:
Freeport-McMoRan Corp.,
whose current mailing address is: 333 N Central Ave
Phoenix, AZ 85004.



This mill site claim consists of approximately 5 acres.

The general course of this claim is **North to South** and it is situated in the Ajo Mining District, Pima County, Arizona. This claim is **600** feet in length and **363** feet in width. This claim is marked by five monuments, constructed of 2" x 2" wood posts extending 4' above the ground, one at each corner and one at the location monument for the claim.

The location monument on which the notice is posted is situated within:

Section 17, Township 12 South, Range 5 West, Gila and Salt River Meridian, Pima County, Arizona and this claim encompasses portions of the following quarter section(s), section(s), Township(s) and Range(s): **Northeast 1/4, Section 17, T12S-R5W, G&SRM, Pima County, Arizona.**

The location monument is set inside the **Southeast** corner of the claim, approximately 4' **West** of the **East** line of the claim and 4' **North** of the **South** line of the claim.

The locality of this claim with reference to some natural object or permanent monument and additional information (if any) concerning its locality is as follows:

The Northwest corner of this claim is 8967' East and 12,160' South of the Northwest corner of Section 6 T12S-R5W.

The undersigned claims the ground as described above and set forth on the attached 1" = 1000' outline map. This claim is not intended to encroach on any private property or land that is not open for location.

Located, dated and posted on the ground this 8th day of May, 2013.

Freeport-McMoRan Corp. (Owner)

By: 
GEOMETRIX, LLC (Agent)

AMC424107

"DAS-131" CLAIM

LOCATION OF THE DAS-001 THROUGH DAS-318 MILL SITE CLAIMS

SCALE 1"=1000'



ALL CLAIMS ARE 600' IN LENGTH & 363' IN WIDTH
SITUATED IN SECTIONS 1, 2, 11 & 12 T12S-R6W, SECTIONS 5, 8, 9, 16 & 17 T12S-R5W
PIMA COUNTY, ARIZONA

N.W. COR "DAS-102"
10360'S, 6789'E

N.E. COR "DAS-092"
10360'S, 10782'E

NW CORNER
OF SECTION 6
T12S-R5W
FOUND GLO BRASS
CAPPED IRON POST
0'S, 0'E



1 MILE
(APPROX)

1 MILE
(APPROX)

S.W. COR "DAS-190"
15760'S, 6789'E

S.E. COR "DAS-180"
15760'S, 10782'E

LEGEND

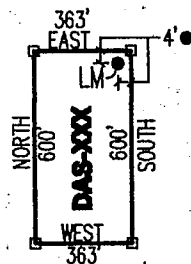
- INDICATES CORNER OF MILL SITE CLAIM. SET 2"x2"x5' WOODEN POST (TYPICAL)
- INDICATES LOCATION MONUMENT SET 4' X 4' FROM CORNER OF MILL SITE CLAIM

LOCATORS:

FREEMPORT-MCMORAN CORP.
333 N. CENTRAL AVE.
PHOENIX, AZ 85004

FV FREEPORT-McMORAN
COPPER & GOLD

TYPICAL CLAIM DETAIL



NOT TO SCALE

LOCATED DURING THE MONTH
OF MAY, 2013

CLAIM STAKING PERFORMED BY:

GEOMETRIX LLC
LAND SURVEYING SERVICES
(928) 587-1900

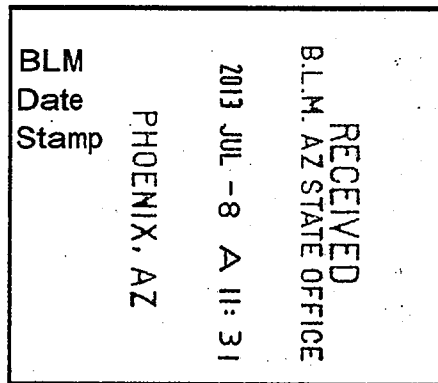
AS AGENTS FOR FREEMPORT-MCMORAN CORP.

AFC0424401

Return to:
Freeport-McMoRan Corp.
333 N Central Ave
Phoenix, AZ 85004

**LOCATION NOTICE FOR MILL SITE CLAIM
STATE OF ARIZONA, COUNTY OF PIMA**

NOTICE IS HEREBY GIVEN that the **DAS-132** mill site claim has been located by:
Freeport-McMoRan Corp.,
whose current mailing address is: 333 N Central Ave
Phoenix, AZ 85004.



This mill site claim consists of approximately 5 acres. The general course of this claim is **North to South** and it is situated in the Ajo Mining District, Pima County, Arizona. This claim is **600** feet in length and **363** feet in width. This claim is marked by five monuments, constructed of 2" x 2" wood posts extending 4' above the ground, one at each corner and one at the location monument for the claim.

The location monument on which the notice is posted is situated within:
Section 17, Township 12 South, Range 5 West, Gila and Salt River Meridian, Pima County, Arizona and this claim encompasses portions of the following quarter section(s), section(s), Township(s) and Range(s): **Northeast 1/4, Section 17, T12S-R5W, G&SRM, Pima County, Arizona.**

The location monument is set inside the **Southwest** corner of the claim, approximately 4' **East** of the **West** line of the claim and 4' **North** of the **South** line of the claim.

The locality of this claim with reference to some natural object or permanent monument and additional information (if any) concerning its locality is as follows:

The Northwest corner of this claim is 9330' East and 12,160' South of the Northwest corner of Section 6 T12S-R5W.

The undersigned claims the ground as described above and set forth on the attached 1" = 1000' outline map. This claim is not intended to encroach on any private property or land that is not open for location.

Located, dated and posted on the ground this 8th day of May, 2013.

Freeport-McMoRan Corp. (Owner)

By: 
GEOMETRIX, LLC (Agent)

ARIZONA 24100

"DAS-132" CLAIM

LOCATION OF THE DAS-001 THROUGH DAS-318 MILL SITE CLAIMS

SCALE 1" = 1000'




ALL CLAIMS ARE 600' IN LENGTH & 363' IN WIDTH
SITUATED IN SECTIONS 1, 2, 11 & 12 T12S-R6W, SECTIONS 5, 8, 9, 16 & 17 T12S-R5W
PIMA COUNTY, ARIZONA

N.W. COR "DAS-102"
10360'S, 6789'E

N.E. COR "DAS-092"
10360'S, 10782'E

NW CORNER
OF SECTION 6
T12S-R5W
FOUND GLO BRASS
CAPPED IRON POST
0'S, 0'E



1 MILE
(APPROX)

1 MILE
(APPROX)

S.W. COR "DAS-190"
15760'S, 6789'E

S.E. COR "DAS-180"
15760'S, 10782'E

□ INDICATES CORNER OF
MILL SITE CLAIM.
SET 2" X 2" X 5' WOODEN
POST (TYPICAL)

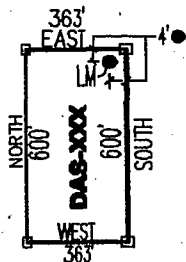
● INDICATES LOCATION
MONUMENT SET 4' X 4' FROM
CORNER OF MILL SITE CLAIM

LOCATORS:

FREEPORT-MCMORAN CORP.
333 N. CENTRAL AVE.
PHOENIX, AZ 85004

FREEPORT-McMORAN
COPPER & GOLD

TYPICAL CLAIM DETAIL



NOT TO SCALE

LOCATED DURING THE MONTH
OF MAY, 2013

CLAIM STAKING PERFORMED BY:

GEOMETRIX LLC
LAND SURVEYING SERVICES
(228) 587-1900

AS AGENTS FOR FREEPORT-MCMORAN CORP.


RECEIVED
OFFICE
ARIZONA STATE
JUL - 8
2013
PHOENIX, AZ

AMC 1124108

Return to:
Freeport-McMoRan Corp.
333 N Central Ave
Phoenix, AZ 85004

**LOCATION NOTICE FOR MILL SITE CLAIM
STATE OF ARIZONA, COUNTY OF PIMA**

NOTICE IS HEREBY GIVEN that the **DAS-133** mill site claim has been located by:
Freeport-McMoRan Corp.,
whose current mailing address is: 333 N Central Ave
Phoenix, AZ 85004.



This mill site claim consists of approximately 5 acres.

The general course of this claim is **North to South** and it is situated in the Ajo Mining District, Pima County, Arizona. This claim is **600** feet in length and **363** feet in width. This claim is marked by five monuments, constructed of 2" x 2" wood posts extending 4' above the ground, one at each corner and one at the location monument for the claim.

The location monument on which the notice is posted is situated within:

Section 17, Township 12 South, Range 5 West, Gila and Salt River Meridian, Pima County, Arizona and this claim encompasses portions of the following quarter section(s), section(s), Township(s) and Range(s): **Northeast ¼, Section 17, T12S-R5W, G&SRM, Pima County, Arizona.**

The location monument is set inside the **Southeast** corner of the claim, approximately 4' **West** of the **East** line of the claim and 4' **North** of the **South** line of the claim.

The locality of this claim with reference to some natural object or permanent monument and additional information (if any) concerning its locality is as follows:

The Northwest corner of this claim is 9693' East and 12,160' South of the Northwest corner of Section 6 T12S-R5W.

The undersigned claims the ground as described above and set forth on the attached 1" = 1000' outline map. This claim is not intended to encroach on any private property or land that is not open for location.

Located, dated and posted on the ground this 8th day of May, 2013.

Freeport-McMoRan Corp. (Owner)

By: 

GEOMETRIX, LLC (Agent)

AMC 024109

"DAS-133" CLAIM

LOCATION OF THE DAS-001 THROUGH DAS-318 MILL SITE CLAIMS

SCALE 1" = 1000'




ALL CLAIMS ARE 600' IN LENGTH & 363' IN WIDTH
SITUATED IN SECTIONS 1, 2, 11 & 12 T12S-R6W, SECTIONS 5, 8, 9, 16 & 17 T12S-R5W
PIMA COUNTY, ARIZONA

N.W. COR "DAS-102"
10360' S, 6789' E

N.E. COR "DAS-092"
10360' S, 10782' E

NW CORNER
OF SECTION 6
T12S-R5W
FOUND GLO BRASS
CAPPED IRON POST
0'S, 0'E



1 MILE
(APPROX)

1 MILE
(APPROX)

S.W. COR "DAS-190"
15760' S, 6789' E

LEGEND

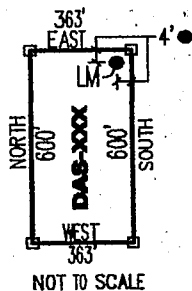
- INDICATES CORNER OF MILL SITE CLAIM. SET 2" X 2" X 5' WOODEN POST (TYPICAL)
- INDICATES LOCATION MONUMENT SET 4' X 4' FROM CORNER OF MILL SITE CLAIM

LOCATORS:

FREEPORT-MCMORAN CORP.
333 N. CENTRAL AVE.
PHOENIX, AZ 85004

FV FREEPORT-MCMORAN
COPPER & GOLD

TYPICAL CLAIM DETAIL



RECEIVED
PHOENIX, AZ
MAY 15 2013
OFFICE OF THE STATE CLERK

LOCATED DURING THE MONTH OF MAY, 2013
CLAIM STAKING PERFORMED BY:

GEOMETRIX LLC
LAND SURVEYING SERVICES
(228) 567-1900


AS AGENTS FOR FREEPORT-MCMORAN CORP.

APR 24 10 9

Return to:
Freeport-McMoRan Corp.
333 N Central Ave
Phoenix, AZ 85004

**LOCATION NOTICE FOR MILL SITE CLAIM
STATE OF ARIZONA, COUNTY OF PIMA**

NOTICE IS HEREBY GIVEN that the **DAS-134** mill site claim has been located by:
Freeport-McMoRan Corp.,
whose current mailing address is: 333 N Central Ave
Phoenix, AZ 85004.



This mill site claim consists of approximately 5 acres.

The general course of this claim is **North to South** and it is situated in the Ajo Mining District, Pima County, Arizona. This claim is **600** feet in length and **363** feet in width. This claim is marked by five monuments, constructed of 2" x 2" wood posts extending 4' above the ground, one at each corner and one at the location monument for the claim.

The location monument on which the notice is posted is situated within:

Section 17, Township 12 South, Range 5 West, Gila and Salt River Meridian, Pima County, Arizona and this claim encompasses portions of the following quarter section(s), section(s), Township(s) and Range(s): **Northeast ¼, Section 17, T12S-R5W, G&SRM, Pima County, Arizona.**

The location monument is set inside the **Southwest** corner of the claim, approximately 4' **East** of the **West** line of the claim and 4' **North** of the **South** line of the claim.

The locality of this claim with reference to some natural object or permanent monument and additional information (if any) concerning its locality is as follows:

The Northwest corner of this claim is 10,056' East and 12,160' South of the Northwest corner of Section 6 T12S-R5W.

The undersigned claims the ground as described above and set forth on the attached 1" = 1000' outline map. This claim is not intended to encroach on any private property or land that is not open for location.

Located, dated and posted on the ground this 8th day of May, 2013.

Freeport-McMoRan Corp. (Owner)

By: 
GEOMETRIX, LLC (Agent)

AMC 2 2 11 10

"DAS-134" CLAIM

LOCATION OF THE DAS-001 THROUGH DAS-318 MILL SITE CLAIMS

SCALE 1" = 1000'



ALL CLAIMS ARE 600' IN LENGTH & 363' IN WIDTH
SITUATED IN SECTIONS 1, 2, 11 & 12 T12S-R6W, SECTIONS 5, 8, 9, 16 & 17 T12S-R5W
PIMA COUNTY, ARIZONA


N.W. COR "DAS-102"
10360'S, 6789'E

N.E. COR "DAS-092"
10360'S, 10782'E

NW CORNER
OF SECTION 6
T12S-R5W
FOUND GLO BRASS
CAPPED IRON POST
0'S, 0'E

1 MILE
(APPROX)

1 MILE
(APPROX)



S.W. COR "DAS-190"
15760'S, 6789'E

S.E. COR "DAS-180"
15760'S, 10782'E

LEGEND

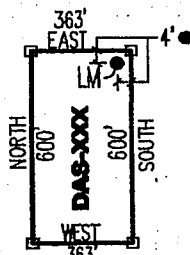
- INDICATES CORNER OF MILL SITE CLAIM. SET 2"x2"x5' WOODEN POST (TYPICAL)
- INDICATES LOCATION MONUMENT SET 4' X 4' FROM CORNER OF MILL SITE CLAIM

LOCATORS:

FREEMPORT-MCMORAN CORP.
333 N. CENTRAL AVE.
PHOENIX, AZ 85004

Freeport-McMoran
COPPER & GOLD

TYPICAL CLAIM DETAIL



NOT TO SCALE

LOCATED DURING THE MONTH OF MAY, 2013

CLAIM STAKING PERFORMED BY:

GEOMETRIX LLC
LAND SURVEYING SERVICES
(928) 587-1900

AS AGENTS FOR FREEMPORT-MCMORAN CORP.


RECEIVED
AZ STATE OFFICE
JUL 8 - 8 3 11
PHOENIX, AZ

AMC 024110

Return to:
Freeport-McMoRan Corp.
333 N Central Ave
Phoenix, AZ 85004

**LOCATION NOTICE FOR MILL SITE CLAIM
STATE OF ARIZONA, COUNTY OF PIMA**

NOTICE IS HEREBY GIVEN that the **DAS-135** mill site claim has been located by:
Freeport-McMoRan Corp.,
whose current mailing address is: 333 N Central Ave
Phoenix, AZ 85004.



This mill site claim consists of approximately 5 acres.

The general course of this claim is **North to South** and it is situated in the Ajo Mining District, Pima County, Arizona. This claim is **600** feet in length and **363** feet in width. This claim is marked by five monuments, constructed of 2" x 2" wood posts extending 4' above the ground, one at each corner and one at the location monument for the claim.

The location monument on which the notice is posted is situated within:

Section 16, Township 12 South, Range 5 West, Gila and Salt River Meridian, Pima County, Arizona and this claim encompasses portions of the following quarter section(s), section(s), Township(s) and Range(s): **Northwest 1/4, Section 16 & Northeast 1/4, Section 17, T12S-R5W, G&SRM, Pima County, Arizona.**

The location monument is set inside the **Southeast** corner of the claim, approximately 4' **West** of the **East** line of the claim and 4' **North** of the **South** line of the claim.

The locality of this claim with reference to some natural object or permanent monument and additional information (if any) concerning its locality is as follows:

The Northwest corner of this claim is 10,419' East and 12,160' South of the Northwest corner of Section 6 T12S-R5W.

The undersigned claims the ground as described above and set forth on the attached 1" = 1000' outline map. This claim is not intended to encroach on any private property or land that is not open for location.

Located, dated and posted on the ground this 8th day of May, 2013.

Freeport-McMoRan Corp. (Owner)

By: 
GEOMETRIX, LLC (Agent)

ANCH 241116

"DAS-135" CLAIM

LOCATION OF THE DAS-001 THROUGH DAS-318 MILL SITE CLAIMS

SCALE 1"=1000'




ALL CLAIMS ARE 600' IN LENGTH & 363' IN WIDTH
SITUATED IN SECTIONS 1, 2, 11 & 12 T12S-R6W, SECTIONS 5, 8, 9, 16 & 17 T12S-R5W
PIMA COUNTY, ARIZONA

N.W. COR "DAS-102"
10360'S, 6789'E

N.E. COR "DAS-092"
10360'S, 10782'E

NW CORNER
OF SECTION 6
T12S-R5W
FOUND GLO BRASS
CAPPED IRON POST
0'S, 0'E



1 MILE
(APPROX)

1 MILE
(APPROX)

S.W. COR "DAS-190"
15760'S, 6789'E

S.E. COR "DAS-180"
15760'S, 10782'E

LEGEND

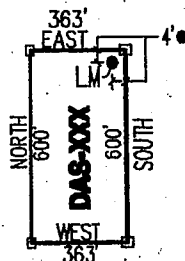
- INDICATES CORNER OF MILL SITE CLAIM. SET 2"x2"x5' WOODEN POST (TYPICAL)
- INDICATES LOCATION MONUMENT SET 4' X 4' FROM CORNER OF MILL SITE CLAIM

LOCATORS:

FREEMPORT-MCMORAN CORP.
333 N. CENTRAL AVE.
PHOENIX, AZ 85004

FM FREEMPORT-MCMORAN
COPPER & GOLD

TYPICAL CLAIM DETAIL



NOT TO SCALE

LOCATED DURING THE MONTH
OF MAY, 2013

CLAIM STAKING PERFORMED BY:

GEOMETRIX LLC
LAND SURVEYING SERVICES
(228) 687-1800

AS AGENTS FOR FREEMPORT-MCMORAN CORP.


AMC 02/11/11

RECEIVED OFFICE
MAY 8 2013
PHOENIX, AZ
STATE OFFICE

Return to:
Freeport-McMoRan Corp.
333 N Central Ave
Phoenix, AZ 85004

**LOCATION NOTICE FOR MILL SITE CLAIM
STATE OF ARIZONA, COUNTY OF PIMA**

NOTICE IS HEREBY GIVEN that the **DAS-136** mill site claim has been located by:
Freeport-McMoRan Corp.,
whose current mailing address is: 333 N Central Ave
Phoenix, AZ 85004.



This mill site claim consists of approximately 5 acres. The general course of this claim is **North to South** and it is situated in the Ajo Mining District, Pima County, Arizona. This claim is **600** feet in length and **363** feet in width. This claim is marked by five monuments, constructed of 2" x 2" wood posts extending 4' above the ground, one at each corner and one at the location monument for the claim.

The location monument on which the notice is posted is situated within:
Section 16, Township 12 South, Range 5 West, Gila and Salt River Meridian, Pima County, Arizona and this claim encompasses portions of the following quarter section(s), section(s), Township(s) and Range(s): **Northwest ¼ & Southwest ¼, Section 16 & Northeast ¼ & Southeast ¼, Section 17, T12S-R5W, G&SRM, Pima County, Arizona.**

The location monument is set inside the **Northeast** corner of the claim, approximately 4' **West** of the **East** line of the claim and 4' **South** of the **North** line of the claim.

The locality of this claim with reference to some natural object or permanent monument and additional information (if any) concerning its locality is as follows:

The Northwest corner of this claim is 10,419' East and 12,760' South of the Northwest corner of Section 6 T12S-R5W.

The undersigned claims the ground as described above and set forth on the attached 1" = 1000' outline map. This claim is not intended to encroach on any private property or land that is not open for location.

Located, dated and posted on the ground this 8th day of May, 2013.

Freeport-McMoRan Corp. (Owner)

By: 
GEOMETRIX, LLC (Agent)

AMC4241121

DAS-136" CLAIM

LOCATION OF THE DAS-001 THROUGH DAS-318 MILL SITE CLAIMS

SCALE 1" = 1000'

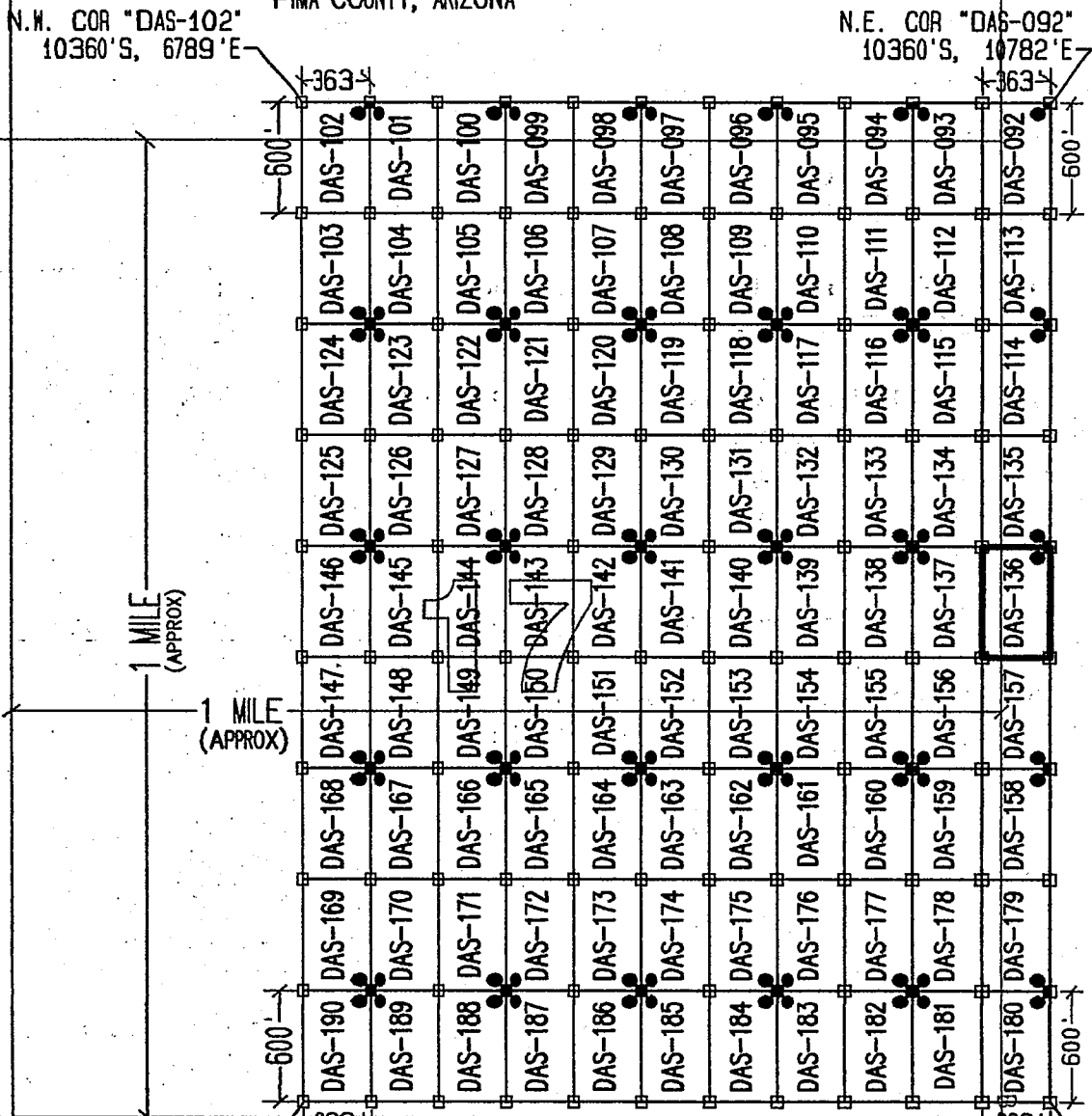



ALL CLAIMS ARE 600' IN LENGTH & 363' IN WIDTH
 SITUATED IN SECTIONS 1, 2, 11 & 12 T12S-R6W, SECTIONS 5, 8, 9, 16 & 17 T12S-R5W
 PIMA COUNTY, ARIZONA

N.W. COR "DAS-102"
 10360'S, 6789'E

N.E. COR "DAS-092"
 10360'S, 10782'E

NW CORNER
 OF SECTION 6
 T12S-R5W
 FOUND GLO BRASS
 CAPPED IRON POST
 0'S, 0'E



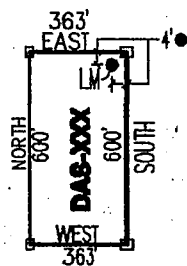
LEGEND

- INDICATES CORNER OF MILL SITE CLAIM. SET 2"x2"x5' WOODEN POST (TYPICAL)
- INDICATES LOCATION MONUMENT SET 4' X 4' FROM CORNER OF MILL SITE CLAIM

S.W. COR "DAS-190"
 15760'S, 6789'E

S.E. COR "DAS-180"
 15760'S, 10782'E

TYPICAL CLAIM DETAIL



NOT TO SCALE

LOCATORS:

FREEPORT-MCMORAN CORP.
 333 N. CENTRAL AVE.
 PHOENIX, AZ 85004

FM FREEPORT-MCMORAN
 COPPER & GOLD

LOCATED DURING THE MONTH
 OF MAY, 2013

CLAIM STAKING PERFORMED BY:




AS AGENTS FOR FREEPORT-MCMORAN CORP.

RECEIVED
 PHOENIX, AZ
 MAY 8 - 2013
 STATE OFFICE

Return to:
Freeport-McMoRan Corp.
333 N Central Ave
Phoenix, AZ 85004

**LOCATION NOTICE FOR MILL SITE CLAIM
STATE OF ARIZONA, COUNTY OF PIMA**

NOTICE IS HEREBY GIVEN that the **DAS-137** mill site claim has been located by:
Freeport-McMoRan Corp.,
whose current mailing address is: 333 N Central Ave
Phoenix, AZ 85004.



This mill site claim consists of approximately 5 acres. The general course of this claim is **North to South** and it is situated in the Ajo Mining District, Pima County, Arizona. This claim is **600** feet in length and **363** feet in width. This claim is marked by five monuments, constructed of 2" x 2" wood posts extending 4' above the ground, one at each corner and one at the location monument for the claim.

The location monument on which the notice is posted is situated within:
Section 17, Township 12 South, Range 5 West, Gila and Salt River Meridian, Pima County, Arizona and this claim encompasses portions of the following quarter section(s), section(s), Township(s) and Range(s): **Northeast 1/4 & Southeast 1/4, Section 17, T12S-R5W, G&SRM, Pima County, Arizona.**

The location monument is set inside the **Northwest** corner of the claim, approximately 4' **East** of the **West** line of the claim and 4' **South** of the **North** line of the claim.

The locality of this claim with reference to some natural object or permanent monument and additional information (if any) concerning its locality is as follows:

The Northwest corner of this claim is 10,056' East and 12,760' South of the Northwest corner of Section 6 T12S-R5W.

The undersigned claims the ground as described above and set forth on the attached 1" = 1000' outline map. This claim is not intended to encroach on any private property or land that is not open for location.

Located, dated and posted on the ground this 8th day of May, 2013.

Freeport-McMoRan Corp. (Owner)

By: 
GEOMETRIX, LLC (Agent)

AMC 424113

DAS-137" CLAIM

LOCATION OF THE DAS-001 THROUGH DAS-318 MILL SITE CLAIMS

SCALE 1"=1000'



ALL CLAIMS ARE 600' IN LENGTH & 363' IN WIDTH
SITUATED IN SECTIONS 1, 2, 11 & 12 T12S-R6W, SECTIONS 5, 8, 9, 16 & 17 T12S-R5W
PIMA COUNTY, ARIZONA

N.W. COR "DAS-102"
10360'S, 6789'E

N.E. COR "DAS-092"
10360'S, 10782'E

NW CORNER
OF SECTION 6
T12S-R5W
FOUND GLO BRASS
CAPPED IRON POST
0'S, 0'E



1 MILE
(APPROX)

1 MILE
(APPROX)

S.W. COR "DAS-190"
15760'S, 6789'E

LEGEND

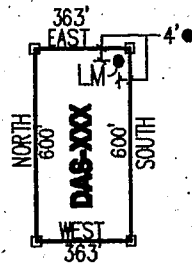
- INDICATES CORNER OF MILL SITE CLAIM. SET 2"x2"x5' WOODEN POST (TYPICAL)
- INDICATES LOCATION MONUMENT SET 4' X 4' FROM CORNER OF MILL SITE CLAIM

LOCATORS:

FREEPORT-MCMORAN CORP.
333 N. CENTRAL AVE.
PHOENIX, AZ 85004

FREEPORT-MCMORAN
COPPER & GOLD

TYPICAL CLAIM DETAIL



NOT TO SCALE

PHOENIX, AZ
MAY 8 2013
RECEIVED
STATE OFFICE

LOCATED DURING THE MONTH
OF MAY, 2013

CLAIM STAKING PERFORMED BY:




AS AGENTS FOR FREEPORT-MCMORAN CORP.

ARND 24113

Return to:
Freeport-McMoRan Corp.
333 N Central Ave
Phoenix, AZ 85004

**LOCATION NOTICE FOR MILL SITE CLAIM
STATE OF ARIZONA, COUNTY OF PIMA**

NOTICE IS HEREBY GIVEN that the **DAS-138** mill site claim has been located by:
Freeport-McMoRan Corp.,
whose current mailing address is: 333 N Central Ave
Phoenix, AZ 85004.



This mill site claim consists of approximately 5 acres.

The general course of this claim is **North to South** and it is situated in the Ajo Mining District, Pima County, Arizona. This claim is **600** feet in length and **363** feet in width. This claim is marked by five monuments, constructed of 2" x 2" wood posts extending 4' above the ground, one at each corner and one at the location monument for the claim.

The location monument on which the notice is posted is situated within:

Section 17, Township 12 South, Range 5 West, Gila and Salt River Meridian, Pima County, Arizona and this claim encompasses portions of the following quarter section(s), section(s), Township(s) and Range(s): **Northeast ¼ & Southeast ¼, Section 17, T12S-R5W, G&SRM, Pima County, Arizona.**

The location monument is set inside the **Northeast** corner of the claim, approximately 4' **West** of the **East** line of the claim and 4' **South** of the **North** line of the claim.

The locality of this claim with reference to some natural object or permanent monument and additional information (if any) concerning its locality is as follows:

The Northwest corner of this claim is 9693' East and 12,760' South of the Northwest corner of Section 6 T12S-R5W.

The undersigned claims the ground as described above and set forth on the attached 1" = 1000' outline map. This claim is not intended to encroach on any private property or land that is not open for location.

Located, dated and posted on the ground this 8th day of May, 2013.

Freeport-McMoRan Corp. (Owner)

By: 
GEOMETRIX, LLC (Agent)

AHCH 241114

"DAS-138" CLAIM

LOCATION OF THE DAS-001 THROUGH DAS-318 MILL SITE CLAIMS

SCALE 1"=1000'

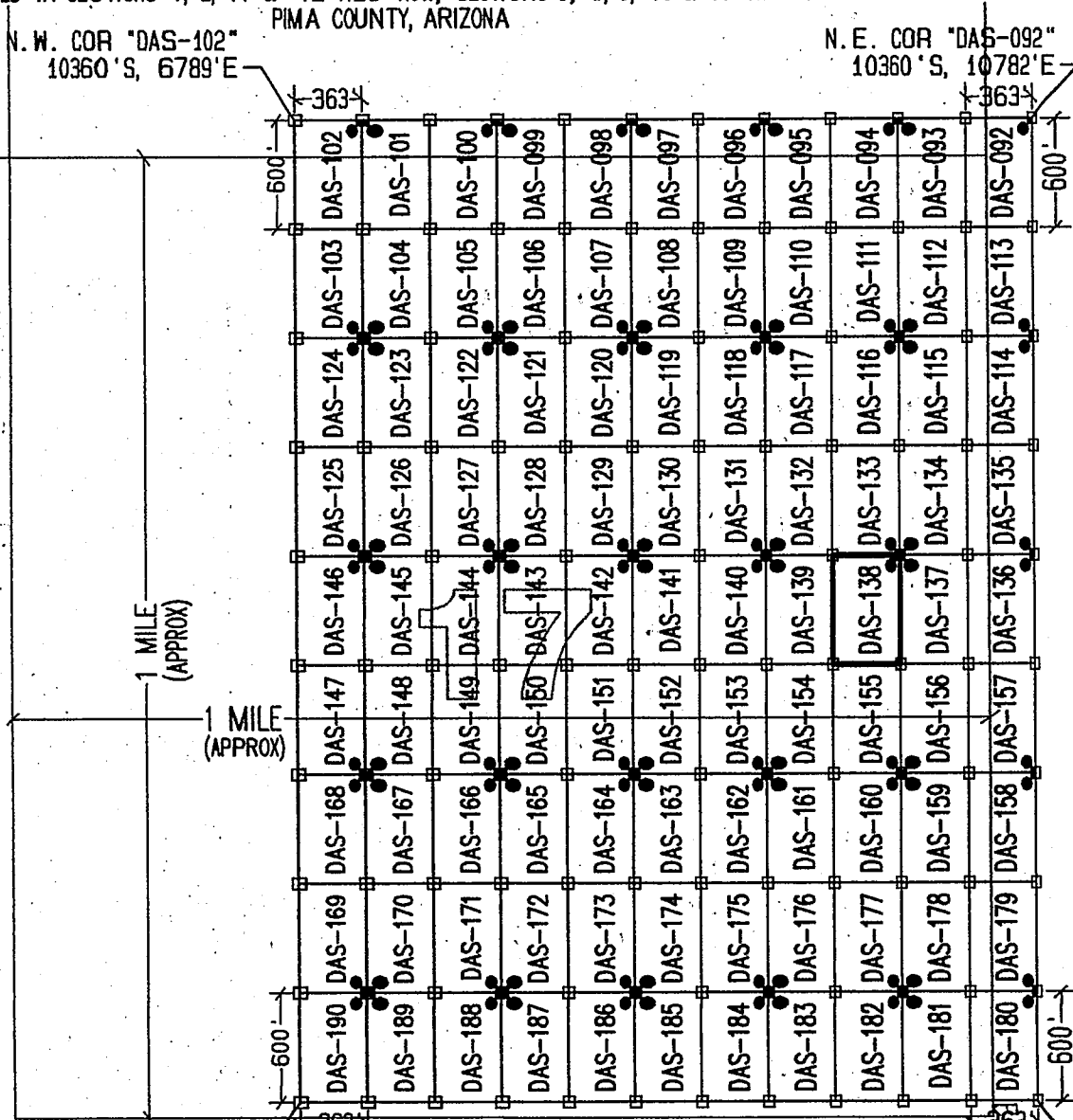


ALL CLAIMS ARE 600' IN LENGTH & 363' IN WIDTH
SITUATED IN SECTIONS 1, 2, 11 & 12 T12S-R6W, SECTIONS 5, 8, 9, 16 & 17 T12S-R5W
PIMA COUNTY, ARIZONA

N. W. COR "DAS-102"
10360 'S, 6789' E

N. E. COR "DAS-092"
10360 'S, 10782' E

NW CORNER
OF SECTION 6
T12S-R5W
FOUND GLO BRASS
CAPPED IRON POST
0'S, 0'E



LEGEND

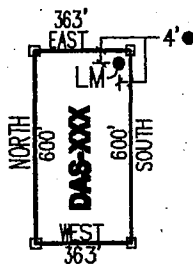
- INDICATES CORNER OF MILL SITE CLAIM. SET 2"x2"x5' WOODEN POST (TYPICAL)
- INDICATES LOCATION MONUMENT SET 4' X 4' FROM CORNER OF MILL SITE CLAIM

LOCATORS:

FREEPORT-MCMORAN CORP.
333 N. CENTRAL AVE.
PHOENIX, AZ 85004

FREEPORT-McMORAN
COPPER & GOLD

TYPICAL CLAIM DETAIL



NOT TO SCALE

RECEIVED
AZ STATE OFFICE
PHOENIX, AZ
JUL - 8 A
2013
LOCATED BY PHOENIX
OF MAY, 2013

CLAIM STAKING PERFORMED BY:

GEOMETRIX LLC
LAND SURVEYING SERVICES
(928) 687-1900


AS AGENTS FOR FREEPORT-MCMORAN CORP.

AR0121114

Return to:
Freeport-McMoRan Corp.
333 N Central Ave
Phoenix, AZ 85004

**LOCATION NOTICE FOR MILL SITE CLAIM
STATE OF ARIZONA, COUNTY OF PIMA**

NOTICE IS HEREBY GIVEN that the **DAS-139** mill site claim has been located by:
Freeport-McMoRan Corp.,
whose current mailing address is: 333 N Central Ave
Phoenix, AZ 85004.



This mill site claim consists of approximately 5 acres.

The general course of this claim is **North to South** and it is situated in the Ajo Mining District, Pima County, Arizona. This claim is **600** feet in length and **363** feet in width. This claim is marked by five monuments, constructed of 2" x 2" wood posts extending 4' above the ground, one at each corner and one at the location monument for the claim.

The location monument on which the notice is posted is situated within:

Section 17, Township 12 South, Range 5 West, Gila and Salt River Meridian, Pima County, Arizona and this claim encompasses portions of the following quarter section(s), section(s), Township(s) and Range(s): **Northeast ¼ & Southeast ¼, Section 17, T12S-R5W, G&SRM, Pima County, Arizona.**

The location monument is set inside the **Northwest** corner of the claim, approximately 4' **East** of the **West** line of the claim and 4' **South** of the **North** line of the claim.

The locality of this claim with reference to some natural object or permanent monument and additional information (if any) concerning its locality is as follows:

The Northwest corner of this claim is 9330' East and 12,760' South of the Northwest corner of Section 6 T12S-R5W.

The undersigned claims the ground as described above and set forth on the attached 1" = 1000' outline map. This claim is not intended to encroach on any private property or land that is not open for location.

Located, dated and posted on the ground this 8th day of May, 2013.

Freeport-McMoRan Corp. (Owner)

By: 
GEOMETRIX, LLC (Agent)

AMC 424115

'DAS-139' CLAIM

LOCATION OF THE DAS-001 THROUGH DAS-318 MILL SITE CLAIMS

SCALE 1" = 1000'



ALL CLAIMS ARE 600' IN LENGTH & 363' IN WIDTH
SITUATED IN SECTIONS 1, 2, 11 & 12 T12S-R6W, SECTIONS 5, 8, 9, 16 & 17 T12S-R5W
PIMA COUNTY, ARIZONA

N.W. COR "DAS-102"
10360' S, 6789' E

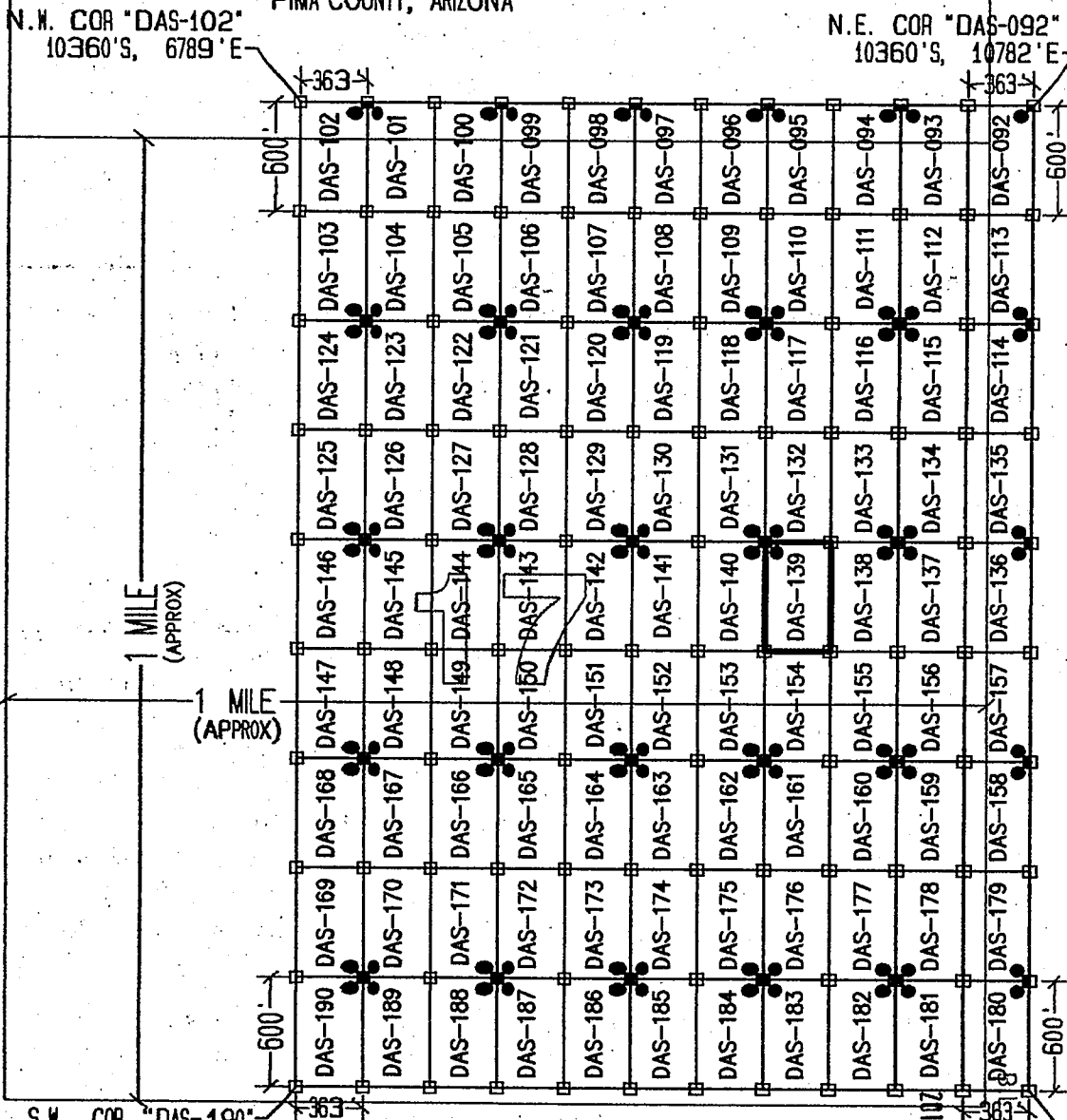
N.E. COR "DAS-092"
10360' S, 10782' E

NW CORNER
OF SECTION 6
T12S-R5W
FOUND GLO BRASS
CAPPED IRON POST
0' S, 0' E



1 MILE
(APPROX)

1 MILE
(APPROX)



LEGEND

- INDICATES CORNER OF MILL SITE CLAIM. SET 2"x2"x5' WOODEN POST (TYPICAL)
- INDICATES LOCATION MONUMENT SET 4' X 4' FROM CORNER OF MILL SITE CLAIM

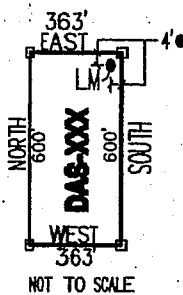
S.W. COR "DAS-190"
15760' S, 6789' E

S.E. COR "DAS-188"
15760' S, 10782' E

LOCATORS:
FREEPORT-MCMORAN CORP.
333 N. CENTRAL AVE.
PHOENIX, AZ 85004

**FREEPORT-McMORAN
COPPER & GOLD**

TYPICAL CLAIM DETAIL



LOCATED DURING THE MONUMENT
OF MAY, 2008

CLAIM STAKING PERFORMED BY:

GEOMETRIX LLC
LAND SURVEYING SERVICES
(602) 687-1900


AS AGENTS FOR FREEPORT-MCMORAN CORP.

RECEIVED
STATE OF ARIZONA
PHOENIX, AZ

Return to:
Freeport-McMoRan Corp.
333 N Central Ave
Phoenix, AZ 85004

**LOCATION NOTICE FOR MILL SITE CLAIM
STATE OF ARIZONA, COUNTY OF PIMA**

NOTICE IS HEREBY GIVEN that the **DAS-140** mill site claim has been located by:
Freeport-McMoRan Corp.,
whose current mailing address is: 333 N Central Ave
Phoenix, AZ 85004.



This mill site claim consists of approximately 5 acres.
The general course of this claim is **North to South** and it is situated in the Ajo Mining District, Pima County, Arizona. This claim is **600** feet in length and **363** feet in width. This claim is marked by five monuments, constructed of 2" x 2" wood posts extending 4' above the ground, one at each corner and one at the location monument for the claim.

The location monument on which the notice is posted is situated within:
Section 17, Township 12 South, Range 5 West, Gila and Salt River Meridian, Pima County, Arizona and this claim encompasses portions of the following quarter section(s), section(s), Township(s) and Range(s): **Northeast 1/4 & Southeast 1/4, Section 17, T12S-R5W, G&SRM, Pima County, Arizona.**

The location monument is set inside the **Northeast** corner of the claim, approximately 4' **West** of the **East** line of the claim and 4' **South** of the **North** line of the claim.


The locality of this claim with reference to some natural object or permanent monument and additional information (if any) concerning its locality is as follows:

The Northwest corner of this claim is 8967' East and 12,760' South of the Northwest corner of Section 6 T12S-R5W.

The undersigned claims the ground as described above and set forth on the attached 1" = 1000' outline map. This claim is not intended to encroach on any private property or land that is not open for location.

Located, dated and posted on the ground this 8th day of May, 2013.

Freeport-McMoRan Corp. (Owner)

By: 
GEOMETRIX, LLC (Agent)

AMC 424116

DAS-140 CLAIM

LOCATION OF THE DAS-001 THROUGH DAS-318 MILL SITE CLAIMS

SCALE 1"=1000'

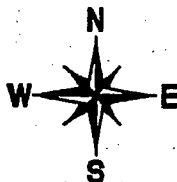
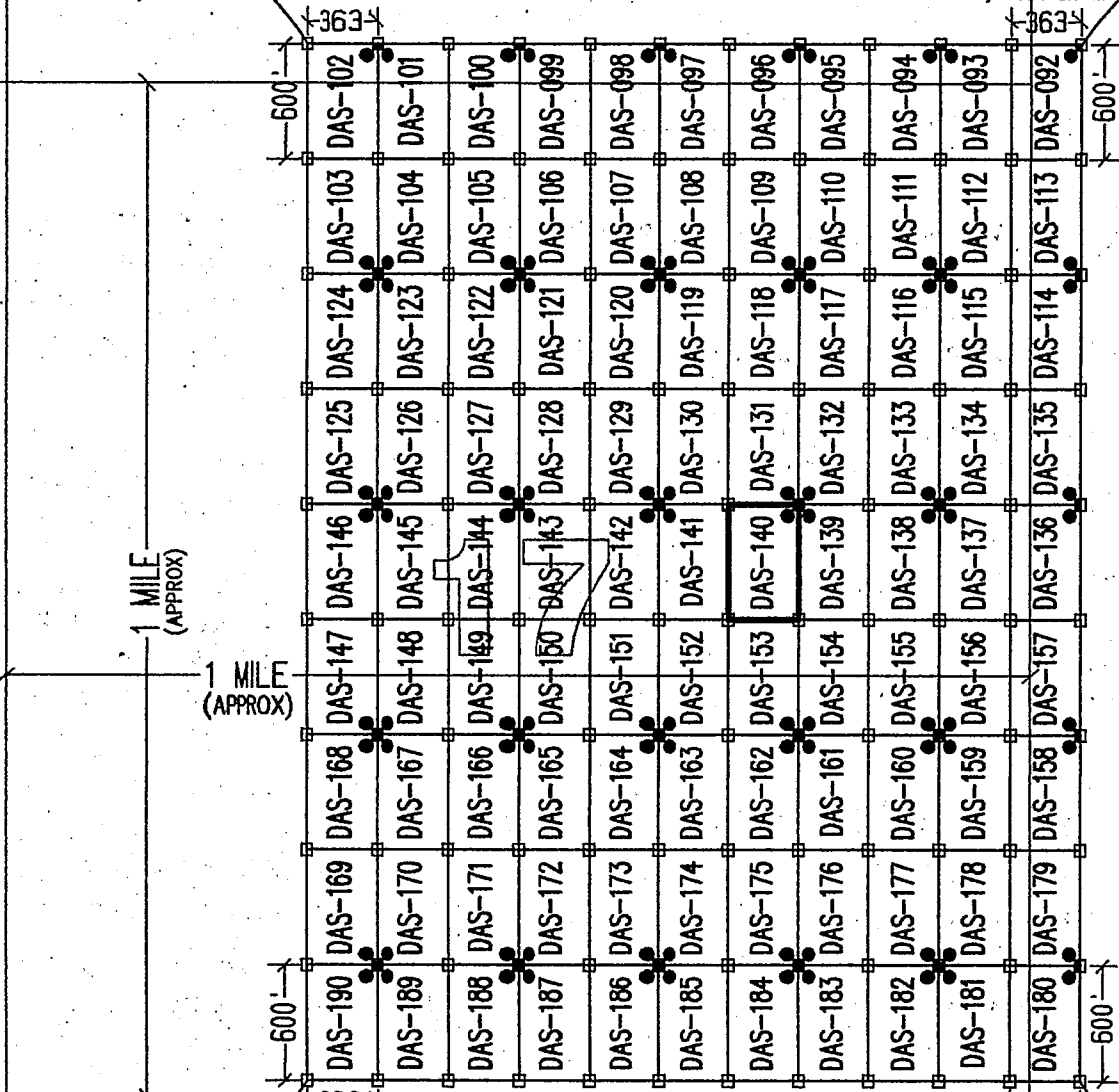


ALL CLAIMS ARE 600' IN LENGTH & 363' IN WIDTH
SITUATED IN SECTIONS 1, 2, 11 & 12 T12S-R6W, SECTIONS 5, 8, 9, 16 & 17 T12S-R5W
PIMA COUNTY, ARIZONA

N.W. COR "DAS-102"
10360'S, 6789'E

N.E. COR "DAS-092"
10360'S, 10782'E

NW CORNER
OF SECTION 6
T12S-R5W
FOUND GLO BRASS
CAPPED IRON POST
0'S, 0'E



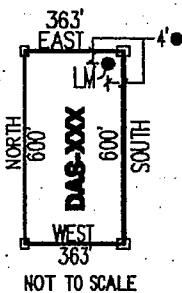
LEGEND

- INDICATES CORNER OF MILL SITE CLAIM. SET 2" x 2" x 5" WOODEN POST (TYPICAL)
- INDICATES LOCATION MONUMENT SET 4' X 4' FROM CORNER OF MILL SITE CLAIM

S.W. COR "DAS-190"
15760'S, 6789'E

S.E. COR "DAS-180"
15760'S, 10782'E

TYPICAL CLAIM DETAIL



LOCATORS:
FREEPORT-MCMORAN CORP.
333 N. CENTRAL AVE.
PHOENIX, AZ 85004

FREEPORT-McMoRan
COPPER & GOLD

RECEIVED
AZ STATE OFFICE
JUL - 8
PHOENIX, AZ
LOCATED DURING THE MONTH OF MAY, 2013

CLAIM STAKING PERFORMED BY:




AS AGENTS FOR FREEPORT-MCMORAN CORP.

AMC 24716

Return to:
Freeport-McMoRan Corp.
333 N Central Ave
Phoenix, AZ 85004

**LOCATION NOTICE FOR MILL SITE CLAIM
STATE OF ARIZONA, COUNTY OF PIMA**

NOTICE IS HEREBY GIVEN that the **DAS-141** mill site claim has been located by:
Freeport-McMoRan Corp.,
whose current mailing address is: 333 N Central Ave
Phoenix, AZ 85004.



This mill site claim consists of approximately 5 acres.

The general course of this claim is **North to South** and it is situated in the Ajo Mining District, Pima County, Arizona. This claim is **600** feet in length and **363** feet in width. This claim is marked by five monuments, constructed of 2" x 2" wood posts extending 4' above the ground, one at each corner and one at the location monument for the claim.

The location monument on which the notice is posted is situated within:

Section 17, Township 12 South, Range 5 West, Gila and Salt River Meridian, Pima County, Arizona and this claim encompasses portions of the following quarter section(s), section(s), Township(s) and Range(s): **Northeast ¼ & Southeast ¼, Section 17, T12S-R5W, G&SRM, Pima County, Arizona.**

The location monument is set inside the **Northwest** corner of the claim, approximately 4' **East** of the **West** line of the claim and 4' **South** of the **North** line of the claim.

The locality of this claim with reference to some natural object or permanent monument and additional information (if any) concerning its locality is as follows:


The Northwest corner of this claim is 8604' East and 12,760' South of the Northwest corner of Section 6 T12S-R5W.

The undersigned claims the ground as described above and set forth on the attached 1" = 1000' outline map. This claim is not intended to encroach on any private property or land that is not open for location.

Located, dated and posted on the ground this 8th day of May, 2013.

Freeport-McMoRan Corp. (Owner)

By:



GEOMETRIX, LLC (Agent)

AMC 424113

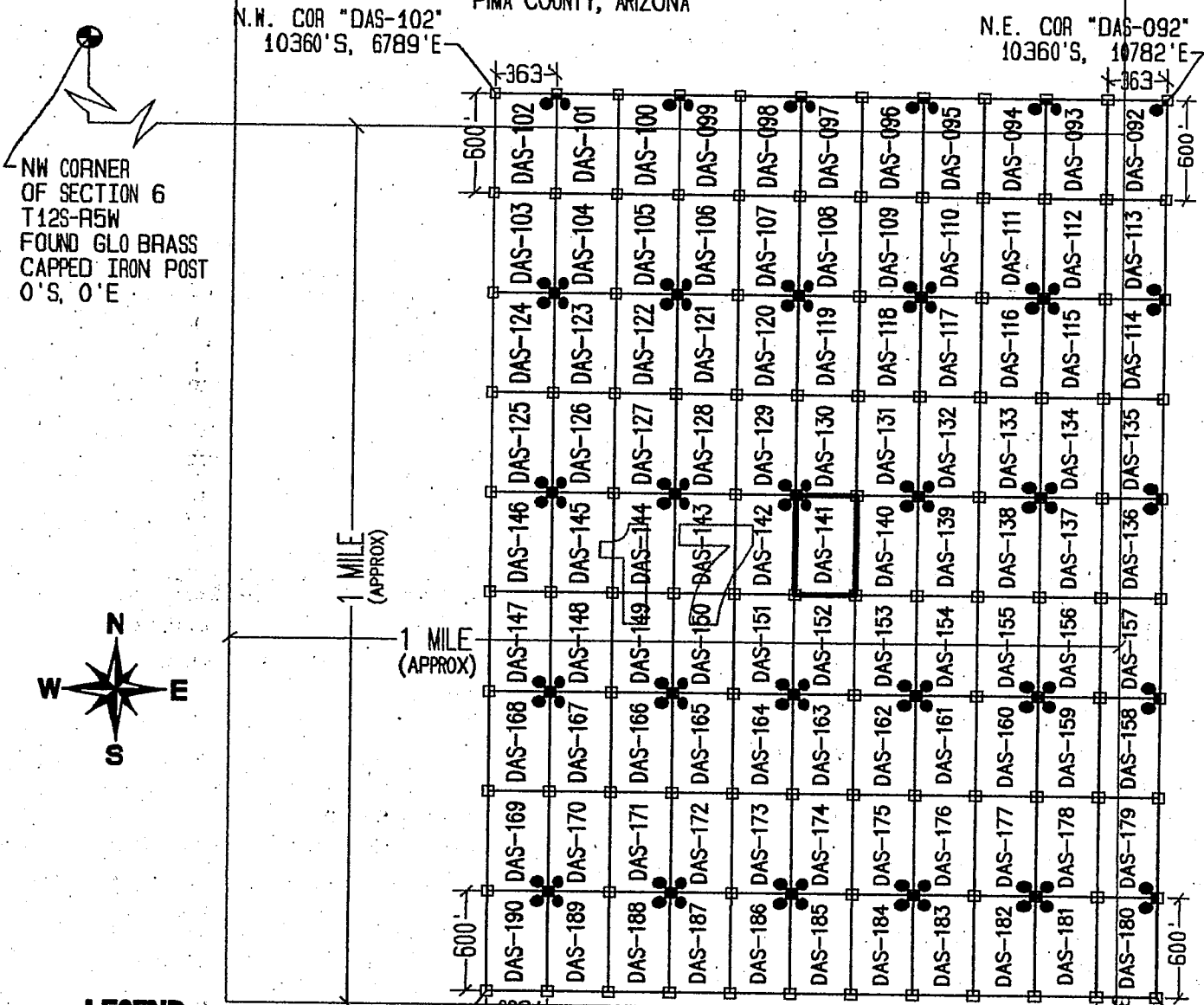
'DAS-141' CLAIM

LOCATION OF THE DAS-001 THROUGH DAS-318 MILL SITE CLAIMS

SCALE 1" = 1000'



ALL CLAIMS ARE 600' IN LENGTH & 363' IN WIDTH
SITUATED IN SECTIONS 1, 2, 11 & 12 T12S-R6W, SECTIONS 5, 8, 9, 16 & 17 T12S-R5W
PIMA COUNTY, ARIZONA



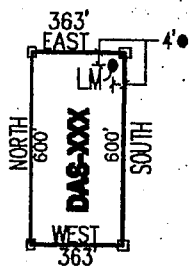
NW CORNER
OF SECTION 6
T12S-R5W
FOUND GLO BRASS
CAPPED IRON POST
0'S, 0'E



LEGEND

- INDICATES CORNER OF MILL SITE CLAIM.
SET 2"x2"x5' WOODEN POST (TYPICAL)
- INDICATES LOCATION MONUMENT SET 4' X 4' FROM CORNER OF MILL SITE CLAIM

TYPICAL CLAIM DETAIL



NOT TO SCALE

LOCATORS:

FREEPORT-MCMORAN CORP.
333 N. CENTRAL AVE.
PHOENIX, AZ 85004



RECEIVED
PHOENIX, ARIZONA
MAY 8 2013
OFFICE OF THE REGISTRAR
STATE OF ARIZONA

LOCATED DURING THE MONTH
OF MAY, 2013

CLAIM STAKING PERFORMED BY:



AS AGENTS FOR FREEPORT-MCMORAN CORP.

AMC 424117

Return to:
Freeport-McMoRan Corp.
333 N Central Ave
Phoenix, AZ 85004

**LOCATION NOTICE FOR MILL SITE CLAIM
STATE OF ARIZONA, COUNTY OF PIMA**

NOTICE IS HEREBY GIVEN that the **DAS-142** mill site claim has been located by:
Freeport-McMoRan Corp.,
whose current mailing address is: 333 N Central Ave
Phoenix, AZ 85004.

BLM Date Stamp	PHOENIX, AZ	2013 JUL - 8 A 11: 32	RECEIVED B.L.M. AZ STATE OFFICE
----------------------	-------------	-----------------------	------------------------------------

This mill site claim consists of approximately 5 acres.

The general course of this claim is **North to South** and it is situated in the Ajo Mining District, Pima County, Arizona. This claim is **600** feet in length and **363** feet in width. This claim is marked by five monuments, constructed of 2" x 2" wood posts extending 4' above the ground, one at each corner and one at the location monument for the claim.

The location monument on which the notice is posted is situated within:

Section 17, Township 12 South, Range 5 West, Gila and Salt River Meridian, Pima County, Arizona and this claim encompasses portions of the following quarter section(s), section(s), Township(s) and Range(s): **Northeast ¼ & Southeast ¼, Section 17, T12S-R5W, G&SRM, Pima County, Arizona.**

The location monument is set inside the **Northeast** corner of the claim, approximately 4' **West** of the **East** line of the claim and 4' **South** of the **North** line of the claim.

The locality of this claim with reference to some natural object or permanent monument and additional information (if any) concerning its locality is as follows:

The Northwest corner of this claim is 8241' East and 12,760' South of the Northwest corner of Section 6 T12S-R5W.

The undersigned claims the ground as described above and set forth on the attached 1" = 1000' outline map. This claim is not intended to encroach on any private property or land that is not open for location.

Located, dated and posted on the ground this 8th day of May, 2013.

Freeport-McMoRan Corp. (Owner)

By: 
GEOMETRIX, LLC (Agent)

AMC 025118

"DAS-142" CLAIM

LOCATION OF THE DAS-001 THROUGH DAS-318 MILL SITE CLAIMS

SCALE 1"=1000'



ALL CLAIMS ARE 600' IN LENGTH & 363' IN WIDTH
SITUATED IN SECTIONS 1, 2, 11 & 12 T12S-R6W, SECTIONS 5, 8, 9, 16 & 17 T12S-R5W
PIMA COUNTY, ARIZONA

N.W. COR "DAS-102"
10360'S, 6789'E

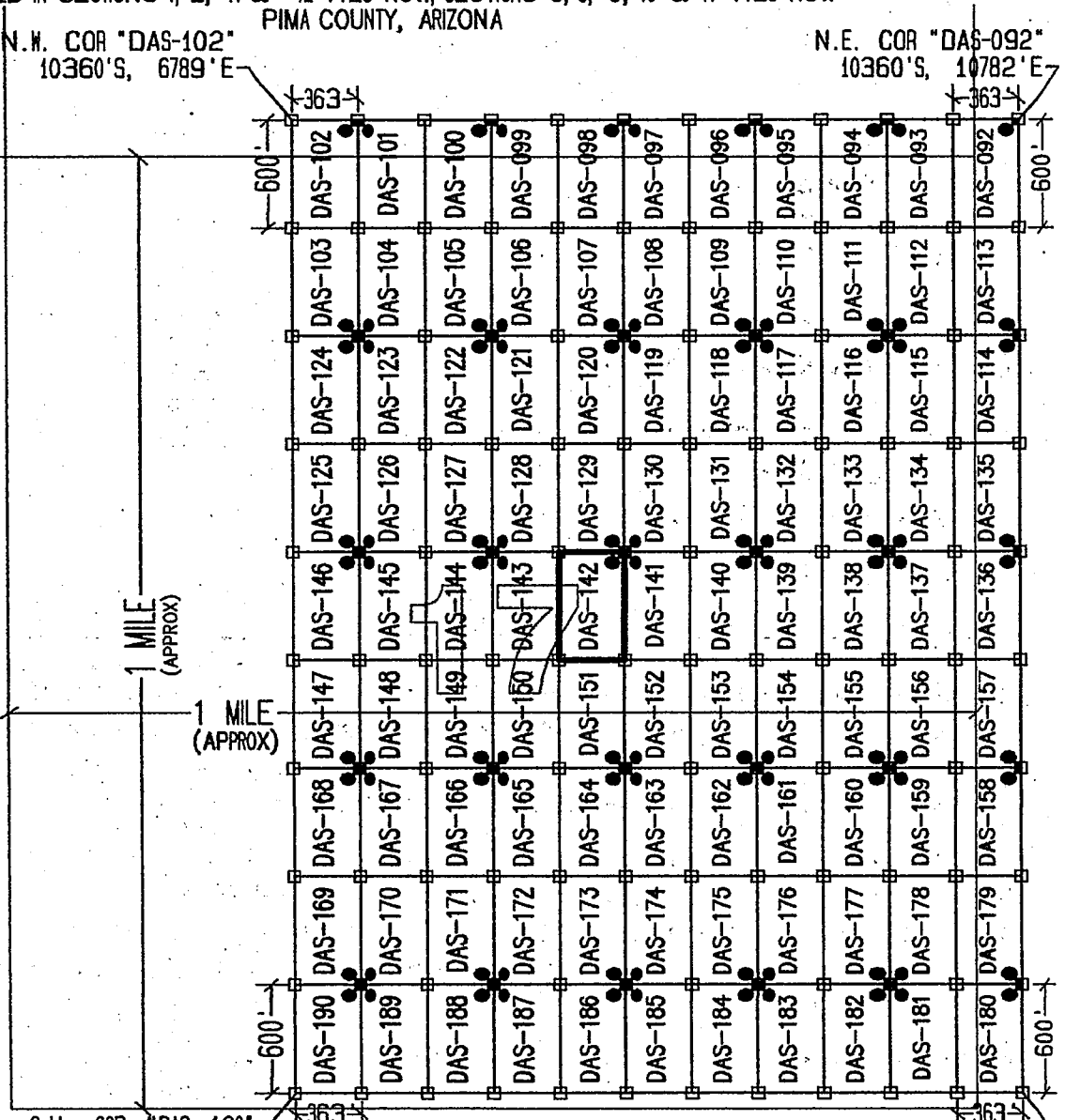
N.E. COR "DAS-092"
10360'S, 10782'E

NW CORNER
OF SECTION 6
T12S-R5W
FOUND GLO BRASS
CAPPED IRON POST
0'S, 0'E



1 MILE
(APPROX)

1 MILE
(APPROX)



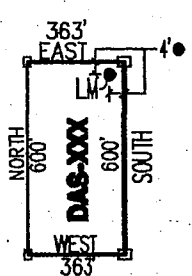
LEGEND

- INDICATES CORNER OF MILL SITE CLAIM. SET 2" X 2" X 5' WOODEN POST (TYPICAL)
- INDICATES LOCATION MONUMENT SET 4' X 4' FROM CORNER OF MILL SITE CLAIM

S.W. COR "DAS-190"
15760'S, 6789'E

S.E. COR "DAS-180"
15760'S, 10782'E

TYPICAL CLAIM DETAIL



NOT TO SCALE

LOCATORS:

FREEPORT-MCMORAN CORP.
333 N. CENTRAL AVE.
PHOENIX, AZ 85004



RECEIVED
AZ STATE OFFICE
JUL - 8 2013
PHOENIX, AZ
LOCATED DURING THE MONTH
OF MAY, 2013

CLAIM STAKING PERFORMED BY:



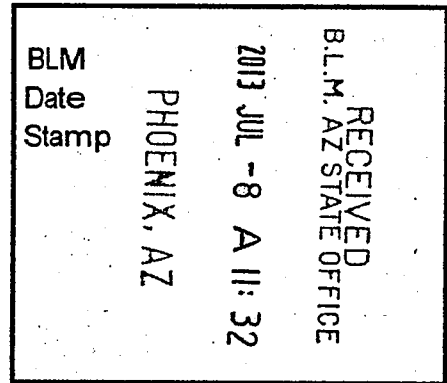
AS AGENTS FOR FREEPORT-MCMORAN CORP.

AMC 424-18

Return to:
Freeport-McMoRan Corp.
333 N Central Ave
Phoenix, AZ 85004

**LOCATION NOTICE FOR MILL SITE CLAIM
STATE OF ARIZONA, COUNTY OF PIMA**

NOTICE IS HEREBY GIVEN that the **DAS-143** mill site claim has been located by:
Freeport-McMoRan Corp.,
whose current mailing address is: 333 N Central Ave
Phoenix, AZ 85004.



This mill site claim consists of approximately 5 acres.

The general course of this claim is **North to South** and it is situated in the Ajo Mining District, Pima County, Arizona. This claim is **600** feet in length and **363** feet in width. This claim is marked by five monuments, constructed of 2" x 2" wood posts extending 4' above the ground, one at each corner and one at the location monument for the claim.

The location monument on which the notice is posted is situated within:

Section 17, Township 12 South, Range 5 West, Gila and Salt River Meridian, Pima County, Arizona and this claim encompasses portions of the following quarter section(s), section(s), Township(s) and Range(s): **Northeast ¼, Southeast ¼, Southwest ¼ & Northwest ¼, Section 17, T12S-R5W, G&SRM, Pima County, Arizona.**

The location monument is set inside the **Northwest** corner of the claim, approximately 4' **East** of the **West** line of the claim and 4' **South** of the **North** line of the claim.

The locality of this claim with reference to some natural object or permanent monument and additional information (if any) concerning its locality is as follows:

The Northwest corner of this claim is 7878' East and 12,760' South of the Northwest corner of Section 6 T12S-R5W.

The undersigned claims the ground as described above and set forth on the attached 1" = 1000' outline map. This claim is not intended to encroach on any private property or land that is not open for location.

Located, dated and posted on the ground this 8th day of May, 2013.

Freeport-McMoRan Corp. (Owner)

By: 
GEOMETRIX, LLC (Agent)

AMC 421119

"DAS-143" CLAIM

LOCATION OF THE DAS-001 THROUGH DAS-318 MILL SITE CLAIMS

SCALE 1"=1000'



ALL CLAIMS ARE 600' IN LENGTH & 363' IN WIDTH
SITUATED IN SECTIONS 1, 2, 11 & 12 T12S-R6W, SECTIONS 5, 8, 9, 16 & 17 T12S-R5W
PIMA COUNTY, ARIZONA

N.W. COR "DAS-102"
10360'S, 6789'E

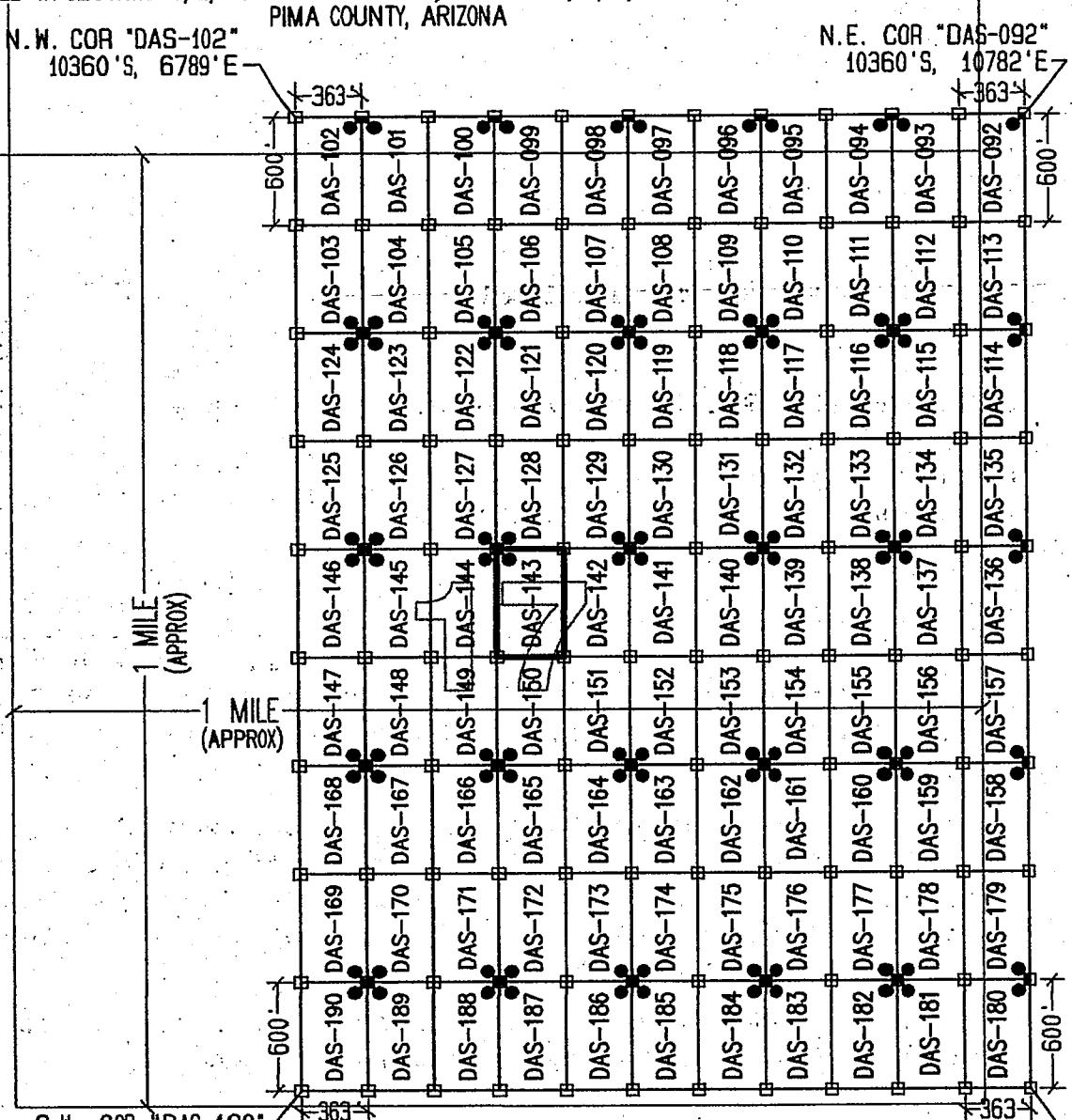
N.E. COR "DAS-092"
10360'S, 10782'E

NW CORNER
OF SECTION 6
T12S-R5W
FOUND GLO BRASS
CAPPED IRON POST
0'S, 0'E



1 MILE
(APPROX)

1 MILE
(APPROX)



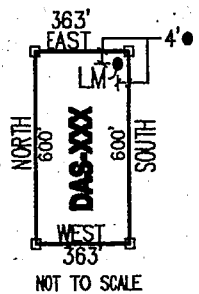
LEGEND

- INDICATES CORNER OF MILL SITE CLAIM. SET 2"x2"x5' WOODEN POST (TYPICAL)
- INDICATES LOCATION MONUMENT SET 4' X 4' FROM CORNER OF MILL SITE CLAIM

S.W. COR "DAS-190"
15760'S, 6789'E

S.E. COR "DAS-180"
15760'S, 10782'E

TYPICAL CLAIM DETAIL



LOCATORS:
FREEPORT-MCMORAN CORP.
333 N. CENTRAL AVE.
PHOENIX, AZ 85004

Freeport-McMoran
COPPER & GOLD

LOCATED DURING THE MONTH OF MAY, 2013
PHOENIX, AZ
CLAIM STAKING PERFORMED BY:

GEOMETRIX LLC
LAND SURVEYING SERVICES
(928) 557-1900

AS AGENTS FOR FREEPORT-MCMORAN CORP.

APR 24 2013

RECEIVED
M. AZ STATE OFFICE
JUL - 8 11 32
2013

PHOTO COPY

BLM PHOENIX DISTRICT EX-102 UNIT TO MONTAGNA

SECTION 17 T12S

0005

Return to:
Freeport-McMoRan Corp.
333 N Central Ave
Phoenix, AZ 85004

**LOCATION NOTICE FOR MILL SITE CLAIM
STATE OF ARIZONA, COUNTY OF PIMA**

NOTICE IS HEREBY GIVEN that the **DAS-144** mill site claim has been located by:
Freeport-McMoRan Corp.,
whose current mailing address is: 333 N Central Ave
Phoenix, AZ 85004.

RECEIVED
BLM, AZ STATE OFFICE
2013 JUL -8 A 11:32
PHOENIX, AZ
BLM
Date
Stamp

This mill site claim consists of approximately 5 acres.

The general course of this claim is **North to South** and it is situated in the Ajo Mining District, Pima County, Arizona. This claim is **600** feet in length and **363** feet in width. This claim is marked by five monuments, constructed of 2" x 2" wood posts extending 4' above the ground, one at each corner and one at the location monument for the claim.

The location monument on which the notice is posted is situated within:

Section 17, Township 12 South, Range 5 West, Gila and Salt River Meridian, Pima County, Arizona and this claim encompasses portions of the following quarter section(s), section(s), Township(s) and Range(s): **Northwest 1/4, Northeast 1/4, Southeast 1/4 & Southwest 1/4, Section 17, T12S-R5W, G&SRM, Pima County, Arizona.**

The location monument is set inside the **Northeast** corner of the claim, approximately 4' **West** of the **East** line of the claim and 4' **South** of the **North** line of the claim.

The locality of this claim with reference to some natural object or permanent monument and additional information (if any) concerning its locality is as follows:

The Northwest corner of this claim is 7515' East and 12,760' South of the Northwest corner of Section 6 T12S-R5W.

The undersigned claims the ground as described above and set forth on the attached 1" = 1000' outline map. This claim is not intended to encroach on any private property or land that is not open for location.

Located, dated and posted on the ground this 8th day of May, 2013.

Freeport-McMoRan Corp. (Owner)

By: [Signature]
GEOMETRIX, LLC (Agent)

AMC 4.24.120

"DAS-144" CLAIM

LOCATION OF THE DAS-001 THROUGH DAS-318 MILL SITE CLAIMS

SCALE 1"=1000'



ALL CLAIMS ARE 600' IN LENGTH & 363' IN WIDTH
 SITUATED IN SECTIONS 1, 2, 11 & 12 T12S-R6W, SECTIONS 5, 8, 9, 16 & 17 T12S-R5W
 PIMA COUNTY, ARIZONA

N.W. COR "DAS-102"
 10360'S, 6789'E

N.E. COR "DAS-092"
 10360'S, 10782'E

NW CORNER
 OF SECTION 6
 T12S-R5W
 FOUND GLO BRASS
 CAPPED IRON POST
 0'S, 0'E



1 MILE
 (APPROX)

1 MILE
 (APPROX)

S.W. COR "DAS-190"
 15760'S, 6789'E

S.E. COR "DAS-180"
 15760'S, 10782'E

LEGEND

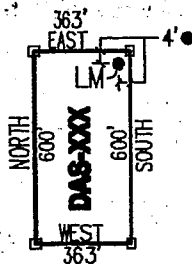
- INDICATES CORNER OF MILL SITE CLAIM. SET 2"x2"x5' WOODEN POST (TYPICAL)
- INDICATES LOCATION MONUMENT SET 4' X 4' FROM CORNER OF MILL SITE CLAIM

LOCATORS:

FREEMPORT-MCMORAN CORP.
 333 N. CENTRAL AVE.
 PHOENIX, AZ 85004

FREEMPORT-MCMORAN
COPPER & GOLD

TYPICAL CLAIM DETAIL



RECEIVED
 PHOENIX, AZ
 MAY 8 2013
 ARIZONA STATE OFFICE

LOCATED DURING THE MONTH
 OF MAY, 2013

CLAIM STAKING PERFORMED BY:

GEOMETRIX LLC
 LAND SURVEYING SERVICES
 (602) 687-1900

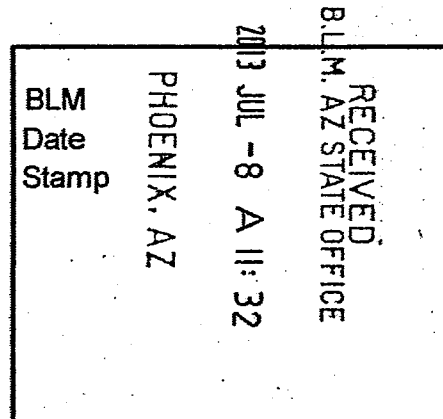
AS AGENTS FOR FREEMPORT-MCMORAN CORP.

AMC 421120

Return to:
Freeport-McMoRan Corp.
333 N Central Ave
Phoenix, AZ 85004

**LOCATION NOTICE FOR MILL SITE CLAIM
STATE OF ARIZONA, COUNTY OF PIMA**

NOTICE IS HEREBY GIVEN that the **DAS-145** mill site claim has been located by:
Freeport-McMoRan Corp.,
whose current mailing address is: 333 N Central Ave
Phoenix, AZ 85004.



This mill site claim consists of approximately 5 acres.

The general course of this claim is **North to South** and it is situated in the Ajo Mining District, Pima County, Arizona. This claim is **600** feet in length and **363** feet in width. This claim is marked by five monuments, constructed of 2" x 2" wood posts extending 4' above the ground, one at each corner and one at the location monument for the claim.

The location monument on which the notice is posted is situated within:
Section 17, Township 12 South, Range 5 West, Gila and Salt River Meridian, Pima County, Arizona and this claim encompasses portions of the following quarter section(s), section(s), Township(s) and Range(s): **Northwest ¼ & Southwest ¼, Section 17, T12S-R5W, G&SRM, Pima County, Arizona.**

The location monument is set inside the **Northwest** corner of the claim, approximately 4' **East** of the **West** line of the claim and 4' **South** of the **North** line of the claim.


The locality of this claim with reference to some natural object or permanent monument and additional information (if any) concerning its locality is as follows:

The Northwest corner of this claim is 7152' East and 12,760' South of the Northwest corner of Section 6 T12S-R5W.

The undersigned claims the ground as described above and set forth on the attached 1" = 1000' outline map. This claim is not intended to encroach on any private property or land that is not open for location.

Located, dated and posted on the ground this 8th day of May, 2013.

Freeport-McMoRan Corp. (Owner)

By: 
GEOMETRIX, LLC (Agent)

AMC 121121

"DAS-145" CLAIM

LOCATION OF THE DAS-001 THROUGH DAS-318 MILL SITE CLAIMS

SCALE 1" = 1000'



ALL CLAIMS ARE 600' IN LENGTH & 363' IN WIDTH
SITUATED IN SECTIONS 1, 2, 11 & 12 T12S-R6W, SECTIONS 5, 8, 9, 16 & 17 T12S-R5W
PIMA COUNTY, ARIZONA

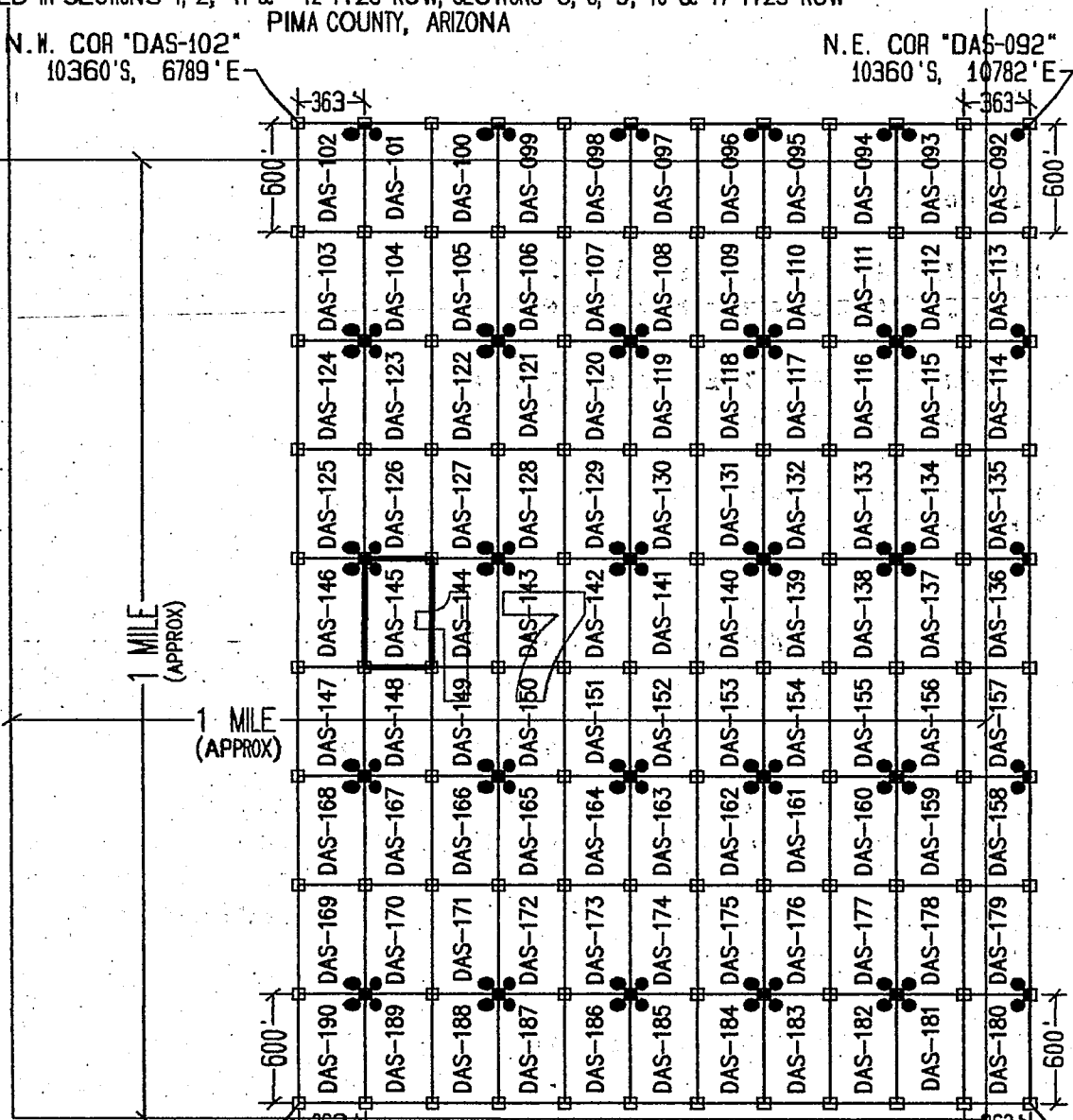

N.W. COR "DAS-102"
10360'S, 6789'E

N.E. COR "DAS-092"
10360'S, 10782'E

NW CORNER
OF SECTION 6
T12S-R5W
FOUND GLO BRASS
CAPPED IRON POST
0'S, 0'E

1 MILE
(APPROX)

1 MILE
(APPROX)



LEGEND

□ INDICATES CORNER OF MILL SITE CLAIM. SET 2"x2"x5' WOODEN POST (TYPICAL)

● INDICATES LOCATION MONUMENT SET 4' X 4' FROM CORNER OF MILL SITE CLAIM

LOCATORS:

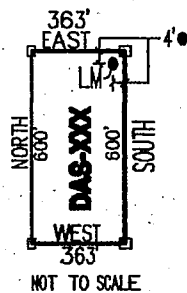
FREEPORT-MCMORAN CORP.
333 N. CENTRAL AVE.
PHOENIX, AZ 85004

FV FREEPORT-McMORAN
COPPER & GOLD

S.W. COR "DAS-190"
15760'S, 6789'E

S.E. COR "DAS-180"
15760'S, 10782'E

TYPICAL CLAIM DETAIL



NOT TO SCALE

LOCATED DURING THE MONTH OF MAY, 2013

CLAIM STAKING PERFORMED BY:

GEOMETRIX LLC
LAND SURVEYING SERVICES
(228) 557-1900

AS AGENTS FOR FREEPORT-MCMORAN CORP.


RECEIVED
AZ STATE OFFICE
JUL - 8 - 2013
PHOENIX, AZ

71174121

Return to:
Freeport-McMoRan Corp.
333 N Central Ave
Phoenix, AZ 85004

**LOCATION NOTICE FOR MILL SITE CLAIM
STATE OF ARIZONA, COUNTY OF PIMA**

NOTICE IS HEREBY GIVEN that the **DAS-146** mill site claim has been located by:
Freeport-McMoRan Corp.,
whose current mailing address is: 333 N Central Ave
Phoenix, AZ 85004.



This mill site claim consists of approximately 5 acres. The general course of this claim is **North to South** and it is situated in the Ajo Mining District, Pima County, Arizona. This claim is **600** feet in length and **363** feet in width. This claim is marked by five monuments, constructed of 2" x 2" wood posts extending 4' above the ground, one at each corner and one at the location monument for the claim.

The location monument on which the notice is posted is situated within:
Section 17, Township 12 South, Range 5 West, Gila and Salt River Meridian, Pima County, Arizona and this claim encompasses portions of the following quarter section(s), section(s), Township(s) and Range(s): **Northwest 1/4 & Southwest 1/4, Section 17, T12S-R5W, G&SRM, Pima County, Arizona.**

The location monument is set inside the **Northeast** corner of the claim, approximately 4' **West** of the **East** line of the claim and 4' **South** of the **North** line of the claim.

The locality of this claim with reference to some natural object or permanent monument and additional information (if any) concerning its locality is as follows:

The Northwest corner of this claim is 6789' East and 12,760' South of the Northwest corner of Section 6 T12S-R5W.

The undersigned claims the ground as described above and set forth on the attached 1" = 1000' outline map. This claim is not intended to encroach on any private property or land that is not open for location.

Located, dated and posted on the ground this 8th day of May, 2013.

Freeport-McMoRan Corp. (Owner)

By: 
GEOMETRIX, LLC (Agent)

AMC 112.4.122

"DAS-146" CLAIM

LOCATION OF THE DAS-001 THROUGH DAS-318 MILL SITE CLAIMS

SCALE 1"=1000'



ALL CLAIMS ARE 600' IN LENGTH & 363' IN WIDTH
SITUATED IN SECTIONS 1, 2, 11 & 12 T12S-R6W, SECTIONS 5, 8, 9, 16 & 17 T12S-R5W
PIMA COUNTY, ARIZONA

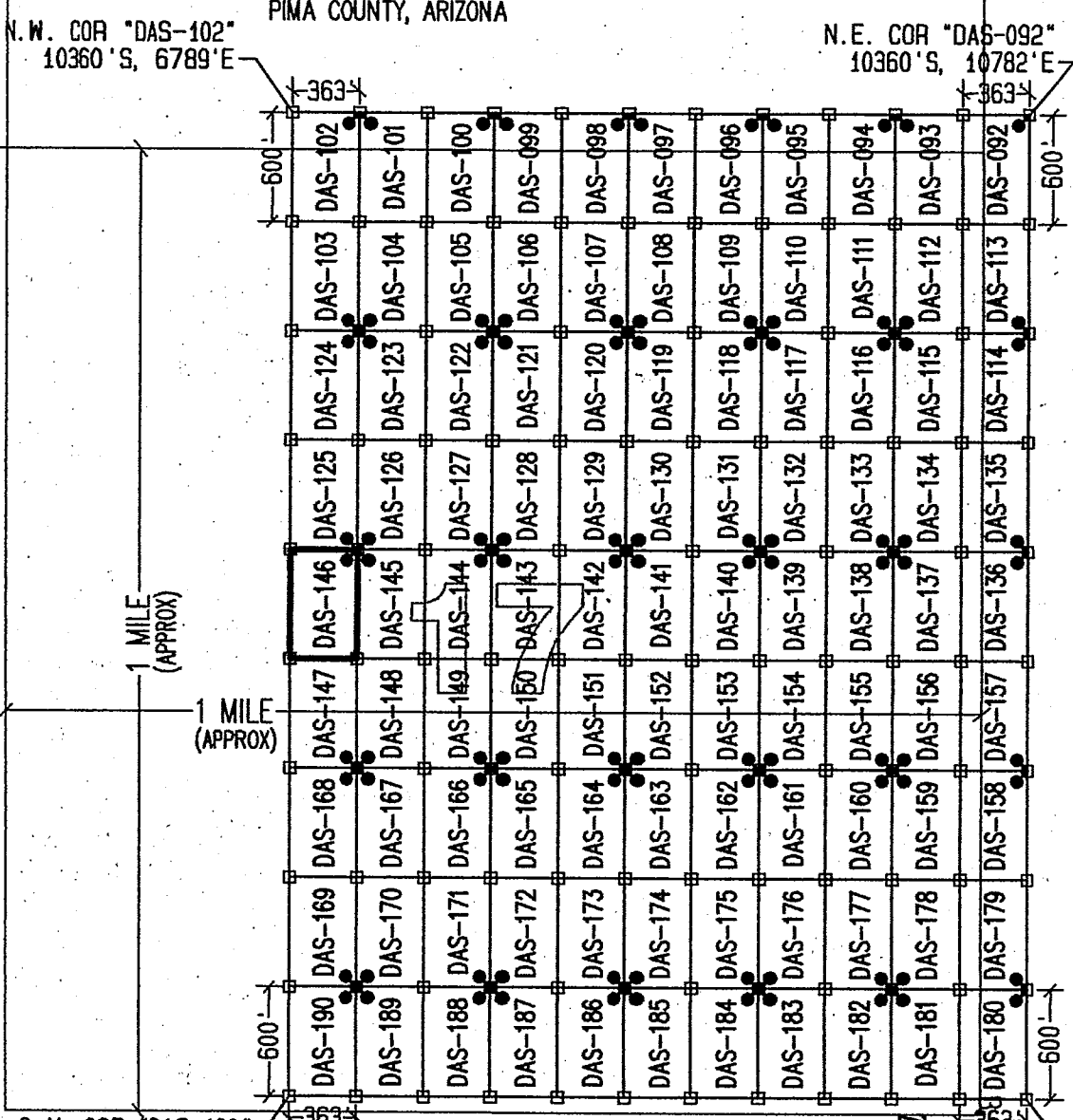

N.W. COR "DAS-102"
10360' S, 6789' E

N.E. COR "DAS-092"
10360' S, 10782' E

NW CORNER
OF SECTION 6
T12S-R5W
FOUND GLO BRASS
CAPPED IRON POST
0'S, 0'E

1 MILE
(APPROX)

1 MILE
(APPROX)



LEGEND

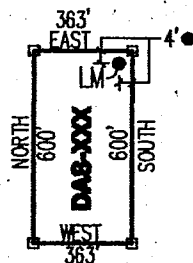
- INDICATES CORNER OF MILL SITE CLAIM. SET 2" X 2" X 5' WOODEN POST (TYPICAL)
- INDICATES LOCATION MONUMENT SET 4' X 4' FROM CORNER OF MILL SITE CLAIM

LOCATORS:

FREEPORT-MCMORAN CORP.
333 N. CENTRAL AVE.
PHOENIX, AZ 85004

FREEPORT-McMORAN
COPPER & GOLD

TYPICAL CLAIM DETAIL



NOT TO SCALE

RECEIVED
PHOENIX, AZ
MAY 8 2013
STATE OF ARIZONA

LOCATED DURING THE MONTH
OF MAY, 2013

CLAIM STAKING PERFORMED BY:




AS AGENTS FOR FREEPORT-MCMORAN CORP.

AMC 24122

Return to:
Freeport-McMoRan Corp.
333 N Central Ave
Phoenix, AZ 85004

**LOCATION NOTICE FOR MILL SITE CLAIM
STATE OF ARIZONA, COUNTY OF PIMA**

NOTICE IS HEREBY GIVEN that the **DAS-147** mill site claim has been located by:
Freeport-McMoRan Corp.,
whose current mailing address is: 333 N Central Ave
Phoenix, AZ 85004.



This mill site claim consists of approximately 5 acres. The general course of this claim is **North to South** and it is situated in the Ajo Mining District, Pima County, Arizona. This claim is **600** feet in length and **363** feet in width. This claim is marked by five monuments, constructed of 2" x 2" wood posts extending 4' above the ground, one at each corner and one at the location monument for the claim.

The location monument on which the notice is posted is situated within:
Section 17, Township 12 South, Range 5 West, Gila and Salt River Meridian, Pima County, Arizona and this claim encompasses portions of the following quarter section(s), section(s), Township(s) and Range(s): **Southwest ¼, Section 17, T12S-R5W, G&SRM, Pima County, Arizona.**

The location monument is set inside the **Southeast** corner of the claim, approximately 4' **West** of the **East** line of the claim and 4' **North** of the **South** line of the claim.

The locality of this claim with reference to some natural object or permanent monument and additional information (if any) concerning its locality is as follows:

The Northwest corner of this claim is 6789' East and 13,360' South of the Northwest corner of Section 6 T12S-R5W.

The undersigned claims the ground as described above and set forth on the attached 1" = 1000' outline map. This claim is not intended to encroach on any private property or land that is not open for location.

Located, dated and posted on the ground this 8th day of May, 2013.

Freeport-McMoRan Corp. (Owner)

By: 
GEOMETRIX, LLC (Agent)

...AMC 424123

"DAS-147" CLAIM

LOCATION OF THE DAS-001 THROUGH DAS-318 MILL SITE CLAIMS

SCALE 1"=1000'



ALL CLAIMS ARE 600' IN LENGTH & 363' IN WIDTH
SITUATED IN SECTIONS 1, 2, 11 & 12 T12S-R6W, SECTIONS 5, 8, 9, 16 & 17 T12S-R5W
PIMA COUNTY, ARIZONA

N.W. COR "DAS-102"
10360'S, 6789'E

N.E. COR "DAS-092"
10360'S, 10782'E

NW CORNER
OF SECTION 6
T12S-R5W
FOUND GLO BRASS
CAPPED IRON POST
0'S, 0'E



1 MILE
(APPROX)

1 MILE
(APPROX)

S.W. COR "DAS-190"
15760'S, 6789'E

S.E. COR "DAS-180"
15760'S, 10782'E

- INDICATES CORNER OF MILL SITE CLAIM. SET 2"x2"x5' WOODEN POST (TYPICAL)

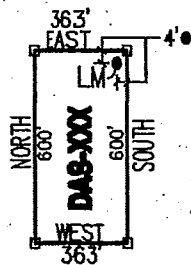
- INDICATES LOCATION MONUMENT SET 4' X 4' FROM CORNER OF MILL SITE CLAIM

LOCATORS:

FREEPORT-MCMORAN CORP.
333 N. CENTRAL AVE.
PHOENIX, AZ 85004

FREEPORT-MCMORAN
COPPER & GOLD

TYPICAL CLAIM DETAIL



NOT TO SCALE

LOCATED DURING THE MONTH OF
MAY, 2013

CLAIM STAKING PERFORMED BY:



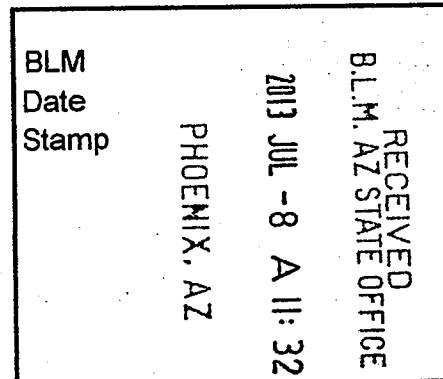
AS AGENTS FOR FREEPORT-MCMORAN CORP.

AMC 420123

Return to:
Freeport-McMoRan Corp.
333 N Central Ave
Phoenix, AZ 85004

**LOCATION NOTICE FOR MILL SITE CLAIM
STATE OF ARIZONA, COUNTY OF PIMA**

NOTICE IS HEREBY GIVEN that the **DAS-148** mill site claim has been located by:
Freeport-McMoRan Corp.,
whose current mailing address is: 333 N Central Ave
Phoenix, AZ 85004.



This mill site claim consists of approximately 5 acres.

The general course of this claim is **North to South** and it is situated in the Ajo Mining District, Pima County, Arizona. This claim is **600** feet in length and **363** feet in width. This claim is marked by five monuments, constructed of 2" x 2" wood posts extending 4' above the ground, one at each corner and one at the location monument for the claim.

The location monument on which the notice is posted is situated within:

Section 17, Township 12 South, Range 5 West, Gila and Salt River Meridian, Pima County, Arizona and this claim encompasses portions of the following quarter section(s), section(s), Township(s) and Range(s): **Southwest ¼, Section 17, T12S-R5W, G&SRM, Pima County, Arizona.**

The location monument is set inside the **Southwest** corner of the claim, approximately 4' **East** of the **West** line of the claim and 4' **North** of the **South** line of the claim.

The locality of this claim with reference to some natural object or permanent monument and additional information (if any) concerning its locality is as follows:

The Northwest corner of this claim is 7152' East and 13,360' South of the Northwest corner of Section 6 T12S-R5W.

The undersigned claims the ground as described above and set forth on the attached 1" = 1000' outline map. This claim is not intended to encroach on any private property or land that is not open for location.

Located, dated and posted on the ground this 8th day of May, 2013.

Freeport-McMoRan Corp. (Owner)

By: 
GEOMETRIX, LLC (Agent)

AMC 424724

'DAS-148' CLAIM

LOCATION OF THE DAS-001 THROUGH DAS-318 MILL SITE CLAIMS

SCALE 1"=1000'




ALL CLAIMS ARE 600' IN LENGTH & 363' IN WIDTH
SITUATED IN SECTIONS 1, 2, 11 & 12 T12S-R6W, SECTIONS 5, 8, 9, 16 & 17 T12S-R5W
PIMA COUNTY, ARIZONA

N.W. COR "DAS-102"
10360'S, 6789'E

N.E. COR "DAS-092"
10360'S, 10782'E

NW CORNER
OF SECTION 6
T12S-R5W
FOUND GLO BRASS
CAPPED IRON POST
0'S, 0'E



1 MILE
(APPROX)

1 MILE
(APPROX)

S.W. COR "DAS-190"
15760'S, 6789'E

S.E. COR "DAS-180"
15760'S, 10782'E

LEGEND

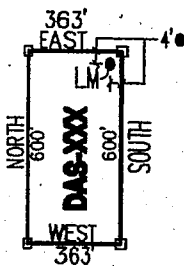
- INDICATES CORNER OF MILL SITE CLAIM. SET 2"x2"x5' WOODEN POST (TYPICAL)
- INDICATES LOCATION MONUMENT SET 4' X 4' FROM CORNER OF MILL SITE CLAIM

LOCATORS:

FREEMONT-MCMORAN CORP.
333 N. CENTRAL AVE.
PHOENIX, AZ 85004

FREEMONT-MCMORAN
COPPER & GOLD

TYPICAL CLAIM DETAIL



NOT TO SCALE

LOCATED DURING THE MONTH
OF MAY, 2013

CLAIM STAKING PERFORMED BY:

GEOMETRIX LLC
LAND SURVEYING SERVICES
(602) 587-1800

AS AGENTS FOR FREEMONT-MCMORAN CORP.


RECEIVED
STATE OF ARIZONA
MAY 8 2013
PHOENIX, AZ

ARIZONA
MAY 2 2013

Return to:
Freeport-McMoRan Corp.
333 N Central Ave
Phoenix, AZ 85004

**LOCATION NOTICE FOR MILL SITE CLAIM
STATE OF ARIZONA, COUNTY OF PIMA**

NOTICE IS HEREBY GIVEN that the **DAS-149** mill site claim has been located by:
Freeport-McMoRan Corp.,
whose current mailing address is: 333 N Central Ave
Phoenix, AZ 85004.



This mill site claim consists of approximately 5 acres.
The general course of this claim is **North to South** and it is situated in the Ajo Mining District, Pima County, Arizona. This claim is **600** feet in length and **363** feet in width. This claim is marked by five monuments, constructed of 2" x 2" wood posts extending 4' above the ground, one at each corner and one at the location monument for the claim.

The location monument on which the notice is posted is situated within:
Section 17, Township 12 South, Range 5 West, Gila and Salt River Meridian, Pima County, Arizona and this claim encompasses portions of the following quarter section(s), section(s), Township(s) and Range(s): **Southwest 1/4 & Southeast 1/4, Section 17, T12S-R5W, G&SRM, Pima County, Arizona.**

The location monument is set inside the **Southeast** corner of the claim, approximately 4' **West** of the **East** line of the claim and 4' **North** of the **South** line of the claim.


The locality of this claim with reference to some natural object or permanent monument and additional information (if any) concerning its locality is as follows:

The Northwest corner of this claim is 7515' East and 13,360' South of the Northwest corner of Section 6 T12S-R5W.

The undersigned claims the ground as described above and set forth on the attached 1" = 1000' outline map. This claim is not intended to encroach on any private property or land that is not open for location.

Located, dated and posted on the ground this 8th day of May, 2013.

Freeport-McMoRan Corp. (Owner)

By: 
GEOMETRIX, LLC (Agent)

AMC 20125

"DAS-149" CLAIM

LOCATION OF THE DAS-001 THROUGH DAS-318 MILL SITE CLAIMS

SCALE 1"=1000'




ALL CLAIMS ARE 600' IN LENGTH & 363' IN WIDTH
SITUATED IN SECTIONS 1, 2, 11 & 12 T12S-R6W, SECTIONS 5, 8, 9, 16 & 17 T12S-R5W
PIMA COUNTY, ARIZONA

N.W. COR "DAS-102"
10360'S, 6789'E

N.E. COR "DAS-092"
10360'S, 10782'E

NW CORNER
OF SECTION 6
T12S-R5W
FOUND GLO BRASS
CAPPED IRON POST
0'S, 0'E



1 MILE
(APPROX)

1 MILE
(APPROX)

S.W. COR "DAS-190"
15760'S, 6789'E

S.E. COR "DAS-180"
15760'S, 10782'E

LEGEND

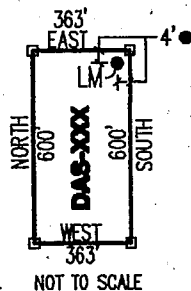
- INDICATES CORNER OF MILL SITE CLAIM. SET 2" X 2" X 5' WOODEN POST (TYPICAL)
- INDICATES LOCATION MONUMENT SET 4' X 4' FROM CORNER OF MILL SITE CLAIM

LOCATORS:

FREEMPORT-MCMORAN CORP.
333 N. CENTRAL AVE.
PHOENIX, AZ 85004

F.M. COPPER & GOLD

TYPICAL CLAIM DETAIL



RECEIVED
OFFICE
AZ STATE
JUL - 8
2011
PHOENIX, AZ
32

LOCATED DURING THE MONTH
OF MAY, 2011

CLAIM STAKING PERFORMED BY:

GEOMETRIX LLC
LAND SURVEYING SERVICES
(928) 587-1900

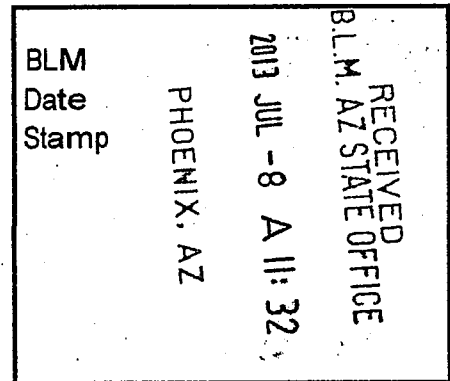
AS AGENTS FOR FREEMPORT-MCMORAN CORP.

AMC 1170125

Return to:
Freeport-McMoRan Corp.
333 N Central Ave
Phoenix, AZ 85004

**LOCATION NOTICE FOR MILL SITE CLAIM
STATE OF ARIZONA, COUNTY OF PIMA**

NOTICE IS HEREBY GIVEN that the **DAS-150** mill site claim has been located by:
Freeport-McMoRan Corp.,
whose current mailing address is: 333 N Central Ave
Phoenix, AZ 85004.



This mill site claim consists of approximately 5 acres. The general course of this claim is **North to South** and it is situated in the Ajo Mining District, Pima County, Arizona. This claim is **600** feet in length and **363** feet in width. This claim is marked by five monuments, constructed of 2" x 2" wood posts extending 4' above the ground, one at each corner and one at the location monument for the claim.

The location monument on which the notice is posted is situated within:
Section 17, Township 12 South, Range 5 West, Gila and Salt River Meridian, Pima County, Arizona and this claim encompasses portions of the following quarter section(s), section(s), Township(s) and Range(s): **Southeast 1/4 & Southwest 1/4, Section 17, T12S-R5W, G&SRM, Pima County, Arizona.**

The location monument is set inside the **Southwest** corner of the claim, approximately 4' **East** of the **West** line of the claim and 4' **North** of the **South** line of the claim.

The locality of this claim with reference to some natural object or permanent monument and additional information (if any) concerning its locality is as follows:

The Northwest corner of this claim is 7878' East and 13,360' South of the Northwest corner of Section 6 T12S-R5W.

The undersigned claims the ground as described above and set forth on the attached 1" = 1000' outline map. This claim is not intended to encroach on any private property or land that is not open for location.

Located, dated and posted on the ground this 8th day of May, 2013.

Freeport-McMoRan Corp. (Owner) By: [Signature]
GEOMETRIX, LLC (Agent)

APR 24 2013

DAS-150" CLAIM

LOCATION OF THE DAS-001 THROUGH DAS-318 MILL SITE CLAIMS

SCALE 1"=1000'



ALL CLAIMS ARE 600' IN LENGTH & 363' IN WIDTH
SITUATED IN SECTIONS 1, 2, 11 & 12 T12S-R6W, SECTIONS 5, 8, 9, 16 & 17 T12S-R5W
PIMA COUNTY, ARIZONA

N.W. COR "DAS-102"
10360'S, 6789'E

N.E. COR "DAS-092"
10360'S, 10782'E

NW CORNER
OF SECTION 6
T12S-R5W
FOUND GLO BRASS
CAPPED IRON POST
0'S, 0'E



1 MILE
(APPROX)

1 MILE
(APPROX)

S.W. COR "DAS-190"
15760'S, 6789'E

S.E. COR "DAS-180"
15760'S, 10782'E

LEGEND

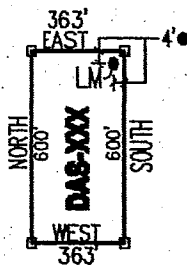
- INDICATES CORNER OF MILL SITE CLAIM. SET 2"x2"x5' WOODEN POST (TYPICAL)
- INDICATES LOCATION MONUMENT SET 4' X 4' FROM CORNER OF MILL SITE CLAIM

LOCATORS:

FREEPORT-MCMORAN CORP.
333 N. CENTRAL AVE.
PHOENIX, AZ 85004

**FREEPORT-McMORAN
COPPER & GOLD**

TYPICAL CLAIM DETAIL



NOT TO SCALE

LOCATED DURING THE MONTH
OF MAY, 2013

CLAIM STAKING PERFORMED BY:




AS AGENTS FOR FREEPORT-MCMORAN CORP.

AMC 424126

Return to:
Freeport-McMoRan Corp.
333 N Central Ave
Phoenix, AZ 85004

**LOCATION NOTICE FOR MILL SITE CLAIM
STATE OF ARIZONA, COUNTY OF PIMA**

NOTICE IS HEREBY GIVEN that the **DAS-151** mill site claim has been located by:
Freeport-McMoRan Corp.,
whose current mailing address is: 333 N Central Ave
Phoenix, AZ 85004.



This mill site claim consists of approximately 5 acres.

The general course of this claim is **North to South** and it is situated in the Ajo Mining District, Pima County, Arizona. This claim is **600** feet in length and **363** feet in width. This claim is marked by five monuments, constructed of 2" x 2" wood posts extending 4' above the ground, one at each corner and one at the location monument for the claim.

The location monument on which the notice is posted is situated within:

Section 17, Township 12 South, Range 5 West, Gila and Salt River Meridian, Pima County, Arizona and this claim encompasses portions of the following quarter section(s), section(s), Township(s) and Range(s): **Southeast ¼, Section 17, T12S-R5W, G&SRM, Pima County, Arizona.**

The location monument is set inside the **Southeast** corner of the claim, approximately 4' **West** of the **East** line of the claim and 4' **North** of the **South** line of the claim.

The locality of this claim with reference to some natural object or permanent monument and additional information (if any) concerning its locality is as follows:

The Northwest corner of this claim is 8241' East and 13,360' South of the Northwest corner of Section 6 T12S-R5W.

The undersigned claims the ground as described above and set forth on the attached 1" = 1000' outline map. This claim is not intended to encroach on any private property or land that is not open for location.

Located, dated and posted on the ground this 8th day of May, 2013.

Freeport-McMoRan Corp. (Owner)

By: 
GEOMETRIX, LLC (Agent)

AMC 4 27 1 2 1

"DAS-151" CLAIM

LOCATION OF THE DAS-001 THROUGH DAS-318
MILL SITE CLAIMS

SCALE 1"=1000'



ALL CLAIMS ARE 600' IN LENGTH & 363' IN WIDTH
SITUATED IN SECTIONS 1, 2, 11 & 12 T12S-R6W, SECTIONS 5, 8, 9, 16 & 17 T12S-R5W
PIMA COUNTY, ARIZONA

N.W. COR "DAS-102"
10360'S, 6789'E

N.E. COR "DAS-092"
10360'S, 10782'E

NW CORNER
OF SECTION 6
T12S-R5W
FOUND GLO BRASS
CAPPED IRON POST
0'S, 0'E

1 MILE
(APPROX)

1 MILE
(APPROX)



S.W. COR "DAS-190"
15760'S, 6789'E

S.E. COR "DAS-180"
15760'S, 10782'E

LEGEND

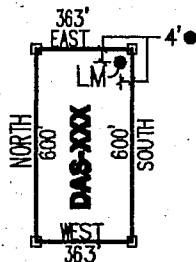
- INDICATES CORNER OF MILL SITE CLAIM. SET 2"x2"x5' WOODEN POST (TYPICAL)
- INDICATES LOCATION MONUMENT SET 4' X 4' FROM CORNER OF MILL SITE CLAIM

LOCATORS:

FREEPORT-MCMORAN CORP.
333 N. CENTRAL AVE.
PHOENIX, AZ 85004

FREEPORT-McMORAN
COPPER & GOLD

TYPICAL CLAIM DETAIL



NOT TO SCALE

LOCATED DURING THE MONTH
OF MAY, 2013

CLAIM STAKING PERFORMED

GEOMETRIX LLC
LAND SURVEYING SERVICES
(602) 667-1900

AS AGENTS FOR FREEPORT-MCMORAN CORP.

AMC424127

RECEIVED
AZ STATE OFFICE
PHOENIX AZ
JUL - 8 11:32

Return to:
Freeport-McMoRan Corp.
333 N Central Ave
Phoenix, AZ 85004

**LOCATION NOTICE FOR MILL SITE CLAIM
STATE OF ARIZONA, COUNTY OF PIMA**

NOTICE IS HEREBY GIVEN that the **DAS-152** mill site claim has been located by:
Freeport-McMoRan Corp.,
whose current mailing address is: 333 N Central Ave
Phoenix, AZ 85004.

BLM
Date
Stamp

RECEIVED
B.L.M. AZ STATE OFFICE
2013 JUL - 8 A 11: 32
PHOENIX, AZ

This mill site claim consists of approximately 5 acres.
The general course of this claim is **North to South** and it is situated in the Ajo Mining District, Pima County, Arizona. This claim is **600** feet in length and **363** feet in width. This claim is marked by five monuments, constructed of 2" x 2" wood posts extending 4' above the ground, one at each corner and one at the location monument for the claim.

The location monument on which the notice is posted is situated within:
Section 17, Township 12 South, Range 5 West, Gila and Salt River Meridian, Pima County, Arizona and this claim encompasses portions of the following quarter section(s), section(s), Township(s) and Range(s): **Southeast 1/4, Section 17, T12S-R5W, G&SRM, Pima County, Arizona.**

The location monument is set inside the **Southwest** corner of the claim, approximately 4' **East** of the **West** line of the claim and 4' **North** of the **South** line of the claim.

The locality of this claim with reference to some natural object or permanent monument and additional information (if any) concerning its locality is as follows:

The Northwest corner of this claim is 8604' East and 13,360' South of the Northwest corner of Section 6 T12S-R5W.

The undersigned claims the ground as described above and set forth on the attached 1" = 1000' outline map. This claim is not intended to encroach on any private property or land that is not open for location.

Located, dated and posted on the ground this 8th day of May, 2013.

Freeport-McMoRan Corp. (Owner)

By: 
GEOMETRIX, LLC (Agent)

AMC424128

"DAS-152" CLAIM

LOCATION OF THE DAS-001 THROUGH DAS-318 MILL SITE CLAIMS

SCALE 1"=1000'




ALL CLAIMS ARE 600' IN LENGTH & 363' IN WIDTH
SITUATED IN SECTIONS 1, 2, 11 & 12 T12S-R6W, SECTIONS 5, 8, 9, 16 & 17 T12S-R5W
PIMA COUNTY, ARIZONA

N.W. COR "DAS-102"
10360'S, 6789'E

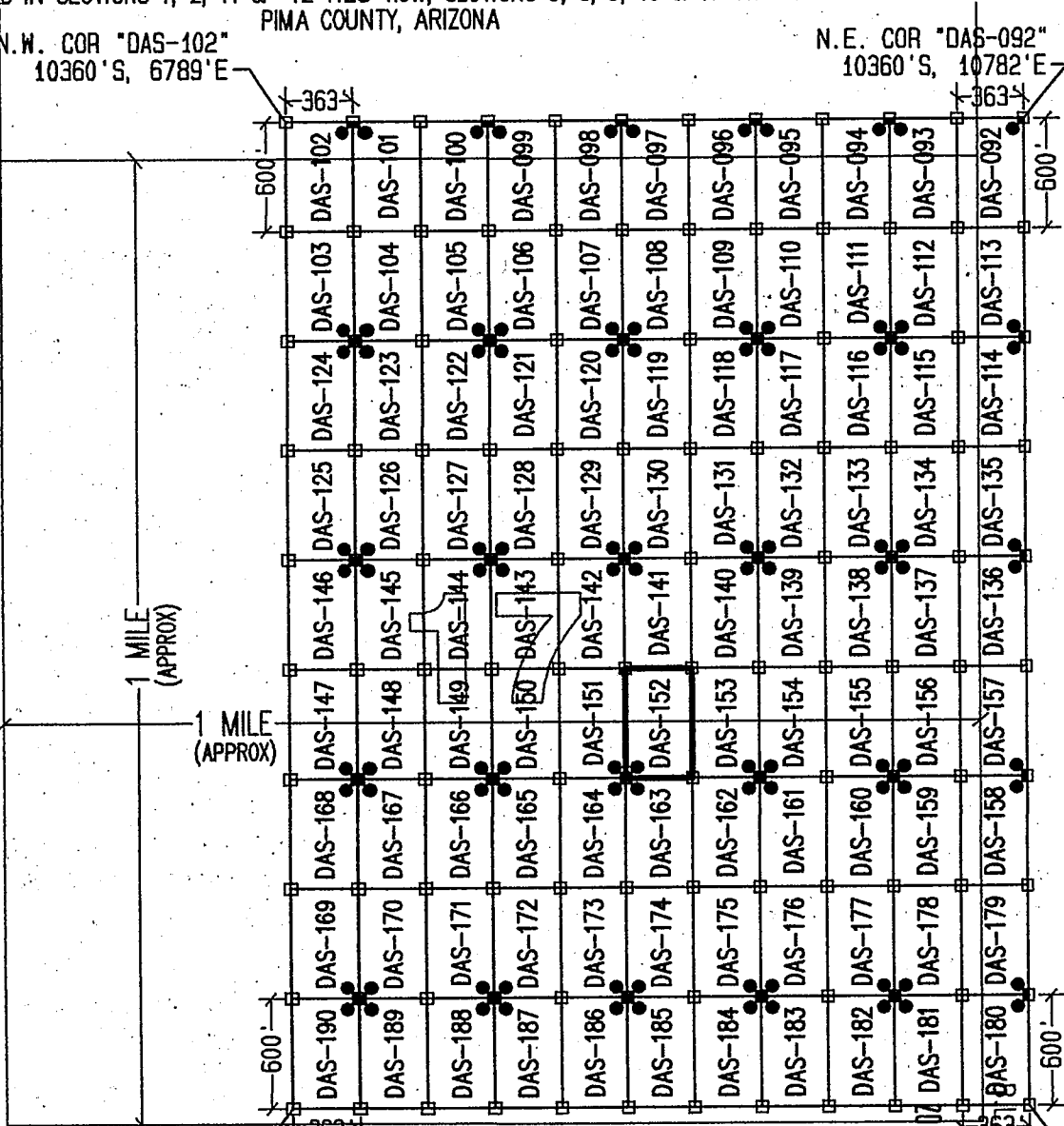
N.E. COR "DAS-092"
10360'S, 10782'E

NW CORNER
OF SECTION 6
T12S-R5W
FOUND GLO BRASS
CAPPED IRON POST
0'S, 0'E



1 MILE
(APPROX)

1 MILE
(APPROX)



LEGEND

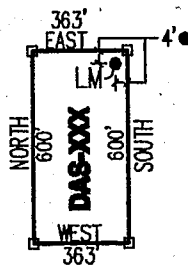
- INDICATES CORNER OF MILL SITE CLAIM. SET 2"x2"x5' WOODEN POST (TYPICAL)
- INDICATES LOCATION MONUMENT SET 4' X 4' FROM CORNER OF MILL SITE CLAIM

LOCATORS:

FREEPORT-MCMORAN CORP.
333 N. CENTRAL AVE.
PHOENIX, AZ 85004

FM FREEPORT-MCMORAN
COPPER & GOLD

TYPICAL CLAIM DETAIL



NOT TO SCALE

RECEIVED
STATE OF ARIZONA
PHOENIX, AZ
MAY 20 2008

LOCATED DURING THE MONTH
OF MAY, 2008

CLAIM STAKING PERFORMED BY:

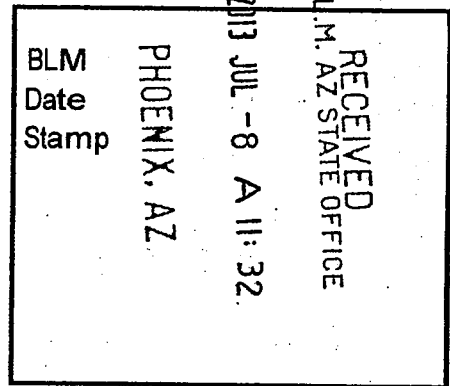
GEOMETRIX LLC
LAND SURVEYING SERVICES
(928) 567-1900

AS AGENTS FOR FREEPORT-MCMORAN CORP.

Return to:
Freeport-McMoRan Corp.
333 N Central Ave
Phoenix, AZ 85004

**LOCATION NOTICE FOR MILL SITE CLAIM
STATE OF ARIZONA, COUNTY OF PIMA**

NOTICE IS HEREBY GIVEN that the **DAS-153** mill site claim has been located by:
Freeport-McMoRan Corp.,
whose current mailing address is: 333 N Central Ave
Phoenix, AZ 85004.



This mill site claim consists of approximately 5 acres.

The general course of this claim is **North to South** and it is situated in the Ajo Mining District, Pima County, Arizona. This claim is **600** feet in length and **363** feet in width. This claim is marked by five monuments, constructed of 2" x 2" wood posts extending 4' above the ground, one at each corner and one at the location monument for the claim.

The location monument on which the notice is posted is situated within:

Section 17, Township 12 South, Range 5 West, Gila and Salt River Meridian, Pima County, Arizona and this claim encompasses portions of the following quarter section(s), section(s), Township(s) and Range(s): **Southeast ¼, Section 17, T12S-R5W, G&SRM, Pima County, Arizona.**

The location monument is set inside the **Southeast** corner of the claim, approximately 4' **West** of the **East** line of the claim and 4' **North** of the **South** line of the claim.

The locality of this claim with reference to some natural object or permanent monument and additional information (if any) concerning its locality is as follows:

The Northwest corner of this claim is 8967' East and 13,360' South of the Northwest corner of Section 6 T12S-R5W.

The undersigned claims the ground as described above and set forth on the attached 1" = 1000' outline map. This claim is not intended to encroach on any private property or land that is not open for location.

Located, dated and posted on the ground this 8th day of May, 2013.

Freeport-McMoRan Corp. (Owner)

By: 
GEOMETRIX, LLC (Agent)

AMC 424129

"DAS-153" CLAIM

LOCATION OF THE DAS-001 THROUGH DAS-318 MILL SITE CLAIMS

SCALE 1" = 1000'




ALL CLAIMS ARE 600' IN LENGTH & 363' IN WIDTH
SITUATED IN SECTIONS 1, 2, 11 & 12 T12S-R6W, SECTIONS 5, 8, 9, 16 & 17 T12S-R5W
PIMA COUNTY, ARIZONA

N.W. COR "DAS-102"
10360'S, 6789'E

N.E. COR "DAS-092"
10360'S, 10782'E

NW CORNER
OF SECTION 6
T12S-R5W
FOUND GLO BRASS
CAPPED IRON POST
0'S, 0'E



1 MILE
(APPROX)

1 MILE
(APPROX)

S.W. COR "DAS-190"
15760'S, 6789'E

S.E. COR "DAS-180"
15760'S, 10782'E

LEGEND

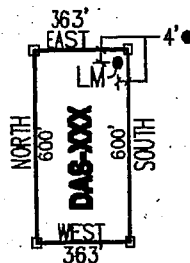
- INDICATES CORNER OF MILL SITE CLAIM. SET 2"x2"x5' WOODEN POST (TYPICAL)
- INDICATES LOCATION MONUMENT SET 4' X 4' FROM CORNER OF MILL SITE CLAIM

LOCATORS:

FREEPORT-MCMORAN CORP.
333 N. CENTRAL AVE.
PHOENIX, AZ 85004

FREEPORT-MCMORAN
COPPER & GOLD

TYPICAL CLAIM DETAIL



NOT TO SCALE

LOCATED DURING THE MONTH
OF MAY, 2013

CLAIM STAKING PERFORMED BY:

GEOMETRIX LLC
LAND SURVEYING SERVICES
(228) 587-1800

AS AGENTS FOR FREEPORT-MCMORAN CORP.


RECEIVED
AZ STATE OFFICE
PHOENIX
JUL - 8
11:30

AN0424129

Return to:
Freeport-McMoRan Corp.
333 N Central Ave
Phoenix, AZ 85004

**LOCATION NOTICE FOR MILL SITE CLAIM
STATE OF ARIZONA, COUNTY OF PIMA**

NOTICE IS HEREBY GIVEN that the **DAS-154** mill site claim has been located by:
Freeport-McMoRan Corp.,
whose current mailing address is: 333 N Central Ave
Phoenix, AZ 85004.



This mill site claim consists of approximately 5 acres. The general course of this claim is **North to South** and it is situated in the Ajo Mining District, Pima County, Arizona. This claim is **600** feet in length and **363** feet in width. This claim is marked by five monuments, constructed of 2" x 2" wood posts extending 4' above the ground, one at each corner and one at the location monument for the claim.

The location monument on which the notice is posted is situated within:
Section 17, Township 12 South, Range 5 West, Gila and Salt River Meridian, Pima County, Arizona and this claim encompasses portions of the following quarter section(s), section(s), Township(s) and Range(s): **Southeast 1/4, Section 17, T12S-R5W, G&SRM, Pima County, Arizona.**

The location monument is set inside the **Southwest** corner of the claim, approximately 4' **East** of the **West** line of the claim and 4' **North** of the **South** line of the claim.

The locality of this claim with reference to some natural object or permanent monument and additional information (if any) concerning its locality is as follows:

The Northwest corner of this claim is 9330' East and 13,360' South of the Northwest corner of Section 6 T12S-R5W.

The undersigned claims the ground as described above and set forth on the attached 1" = 1000' outline map. This claim is not intended to encroach on any private property or land that is not open for location.

Located, dated and posted on the ground this 8th day of May, 2013.

Freeport-McMoRan Corp. (Owner)

By: 
GEOMETRIX, LLC (Agent)

AMC424130

DAS-154" CLAIM

LOCATION OF THE DAS-001 THROUGH DAS-318 MILL SITE CLAIMS

SCALE 1"=1000'

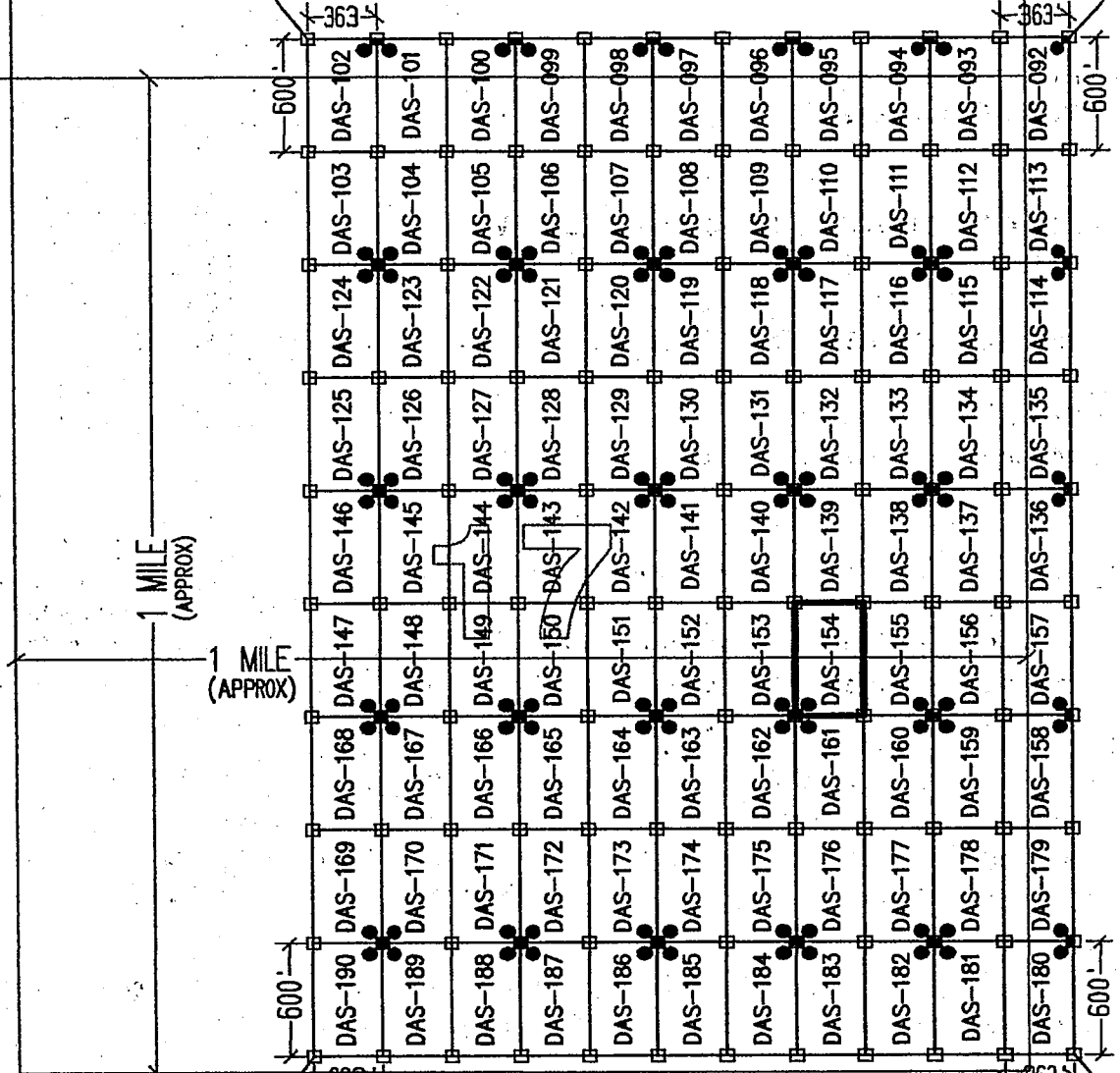



ALL CLAIMS ARE 600' IN LENGTH & 363' IN WIDTH
SITUATED IN SECTIONS 1, 2, 11 & 12 T12S-R6W, SECTIONS 5, 8, 9, 16 & 17 T12S-R5W
PIMA COUNTY, ARIZONA

N.W. COR "DAS-102"
10360'S, 6789'E

N.E. COR "DAS-092"
10360'S, 10782'E

NW CORNER
OF SECTION 6
T12S-R5W
FOUND GLO BRASS
CAPPED IRON POST
0'S, 0'E



LEGEND

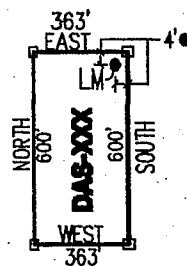
- INDICATES CORNER OF MILL SITE CLAIM. SET 2"x2"x5' WOODEN POST (TYPICAL)
- INDICATES LOCATION MONUMENT SET 4' X 4' FROM CORNER OF MILL SITE CLAIM

LOCATORS:

FREEPORT-MCMORAN CORP.
333 N. CENTRAL AVE.
PHOENIX, AZ 85004

FREEPORT-MCMORAN
FM COPPER & GOLD

TYPICAL CLAIM DETAIL



NOT TO SCALE

S.E. COR "DAS-180"
15760'S, 10782'E

PHOENIX, AZ

LOCATED DURING THE MONTH
OF MAY, 2013

CLAIM STAKING PERFORMED BY:

GEOMETRIX LLC
LAND SURVEYING SERVICES
(602) 587-1000


AS AGENTS FOR FREEPORT-MCMORAN CORP.

AMC 424130

Return to:
Freeport-McMoRan Corp.
333 N Central Ave
Phoenix, AZ 85004

**LOCATION NOTICE FOR MILL SITE CLAIM
STATE OF ARIZONA, COUNTY OF PIMA**

NOTICE IS HEREBY GIVEN that the **DAS-155** mill site claim has been located by:
Freeport-McMoRan Corp.,
whose current mailing address is: 333 N Central Ave
Phoenix, AZ 85004.



This mill site claim consists of approximately 5 acres.
The general course of this claim is **North to South** and it is situated in the Ajo Mining District, Pima County, Arizona. This claim is **600** feet in length and **363** feet in width. This claim is marked by five monuments, constructed of 2" x 2" wood posts extending 4' above the ground, one at each corner and one at the location monument for the claim.

The location monument on which the notice is posted is situated within:
Section 17, Township 12 South, Range 5 West, Gila and Salt River Meridian, Pima County, Arizona and this claim encompasses portions of the following quarter section(s), section(s), Township(s) and Range(s): **Southeast 1/4, Section 17, T12S-R5W, G&SRM, Pima County, Arizona.**

The location monument is set inside the **Southeast** corner of the claim, approximately 4' **West** of the **East** line of the claim and 4' **North** of the **South** line of the claim.

The locality of this claim with reference to some natural object or permanent monument and additional information (if any) concerning its locality is as follows:

The Northwest corner of this claim is 9693' East and 13,360' South of the Northwest corner of Section 6 T12S-R5W.

The undersigned claims the ground as described above and set forth on the attached 1" = 1000' outline map. This claim is not intended to encroach on any private property or land that is not open for location.

Located, dated and posted on the ground this 8th day of May, 2013.

Freeport-McMoRan Corp. (Owner)

By: 
GEOMETRIX, LLC (Agent)

AMC 424131

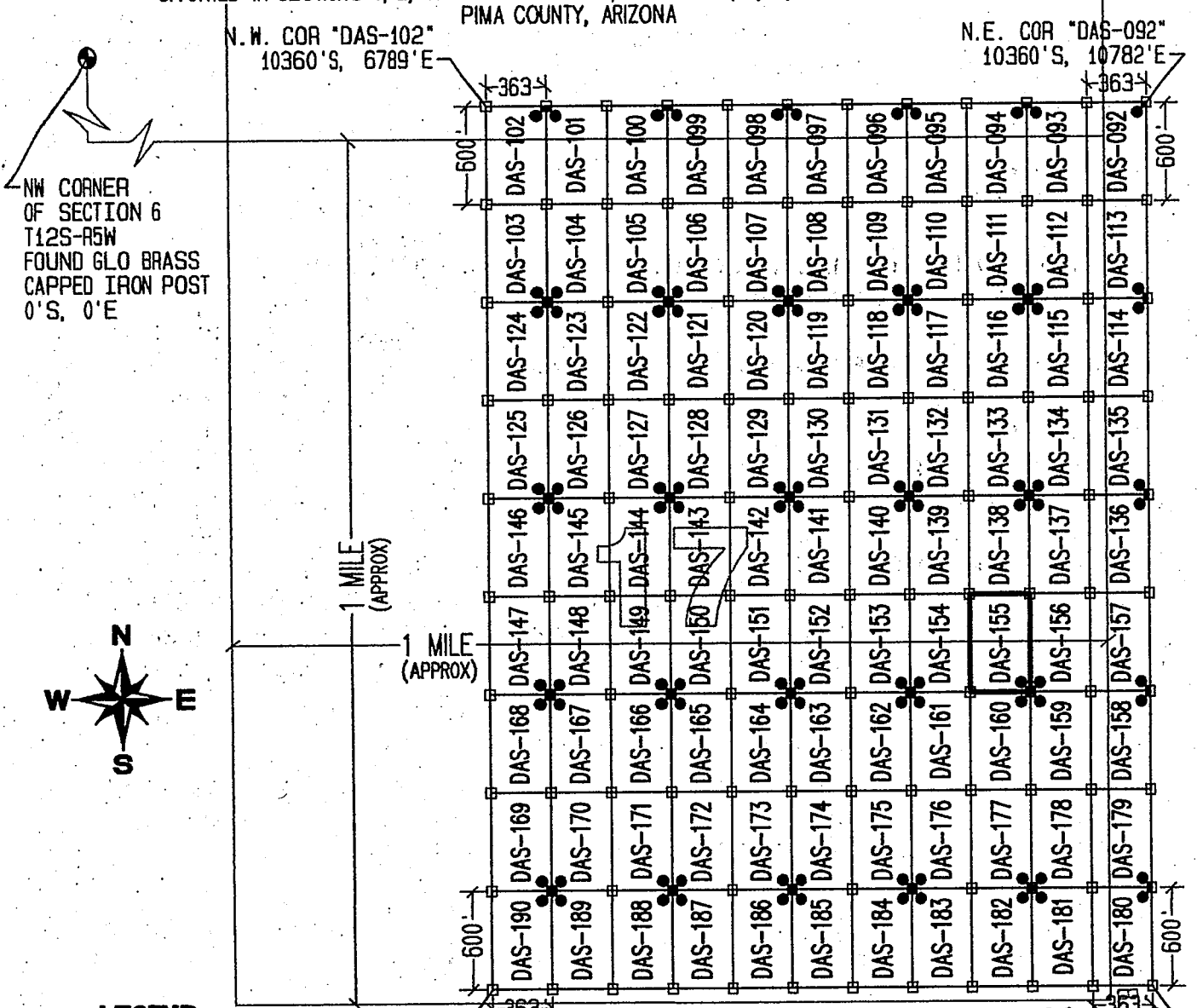
DAS-155" CLAIM

LOCATION OF THE DAS-001 THROUGH DAS-318 MILL SITE CLAIMS

SCALE 1"=1000'



ALL CLAIMS ARE 600' IN LENGTH & 363' IN WIDTH
SITUATED IN SECTIONS 1, 2, 11 & 12 T12S-R6W, SECTIONS 5, 8, 9, 16 & 17 T12S-R5W
PIMA COUNTY, ARIZONA



LEGEND

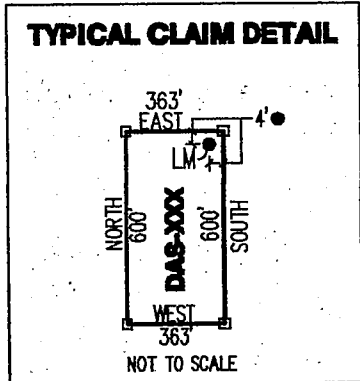
- INDICATES CORNER OF MILL SITE CLAIM. SET 2"x2"x5' WOODEN POST (TYPICAL)
- INDICATES LOCATION MONUMENT SET 4' X 4' FROM CORNER OF MILL SITE CLAIM

LOCATORS:

FREEMPORT-MCMORAN CORP.
333 N. CENTRAL AVE.
PHOENIX, AZ 85004




TYPICAL CLAIM DETAIL



RECEIVED
OFFICE
AZ STATE
MAY 8 - 10 2013
PHOENIX, AZ
LOCATED DURING THE MONTH
OF MAY, 2013
333

CLAIM STAKING PERFORMED BY:



AS AGENTS FOR FREEMPORT-MCMORAN CORP.

Return to:
Freeport-McMoRan Corp.
333 N Central Ave
Phoenix, AZ 85004

**LOCATION NOTICE FOR MILL SITE CLAIM
STATE OF ARIZONA, COUNTY OF PIMA**

NOTICE IS HEREBY GIVEN that the **DAS-156** mill site claim has been located by:
Freeport-McMoRan Corp.,
whose current mailing address is: 333 N Central Ave
Phoenix, AZ 85004.

RECEIVED
B.L.M. AZ STATE OFFICE
2013 JUL -8 A 11:33
PHOENIX, AZ
BLM
Date
Stamp

This mill site claim consists of approximately 5 acres.
The general course of this claim is **North to South** and it is situated in the Ajo Mining District, Pima County, Arizona. This claim is **600** feet in length and **363** feet in width. This claim is marked by five monuments, constructed of 2" x 2" wood posts extending 4' above the ground, one at each corner and one at the location monument for the claim.

The location monument on which the notice is posted is situated within:
Section 17, Township 12 South, Range 5 West, Gila and Salt River Meridian, Pima County, Arizona and this claim encompasses portions of the following quarter section(s), section(s), Township(s) and Range(s): **Southeast 1/4, Section 17, T12S-R5W, G&SRM, Pima County, Arizona.**

The location monument is set inside the **Southwest** corner of the claim, approximately 4' **East** of the **West** line of the claim and 4' **North** of the **South** line of the claim.

The locality of this claim with reference to some natural object or permanent monument and additional information (if any) concerning its locality is as follows:

The Northwest corner of this claim is 10,056' East and 13,360' South of the Northwest corner of Section 6 T12S-R5W.

The undersigned claims the ground as described above and set forth on the attached 1" = 1000' outline map. This claim is not intended to encroach on any private property or land that is not open for location.

Located, dated and posted on the ground this 8th day of May, 2013.

Freeport-McMoRan Corp. (Owner)

By: 
GEOMETRIX, LLC (Agent)

AMC4241321

"DAS-156" CLAIM

LOCATION OF THE DAS-001 THROUGH DAS-318 MILL SITE CLAIMS

SCALE 1" = 1000'



ALL CLAIMS ARE 600' IN LENGTH & 363' IN WIDTH
SITUATED IN SECTIONS 1, 2, 11 & 12 T12S-R6W, SECTIONS 5, 8, 9, 16 & 17 T12S-R5W
PIMA COUNTY, ARIZONA

N.W. COR "DAS-102"
10360' S, 6789' E

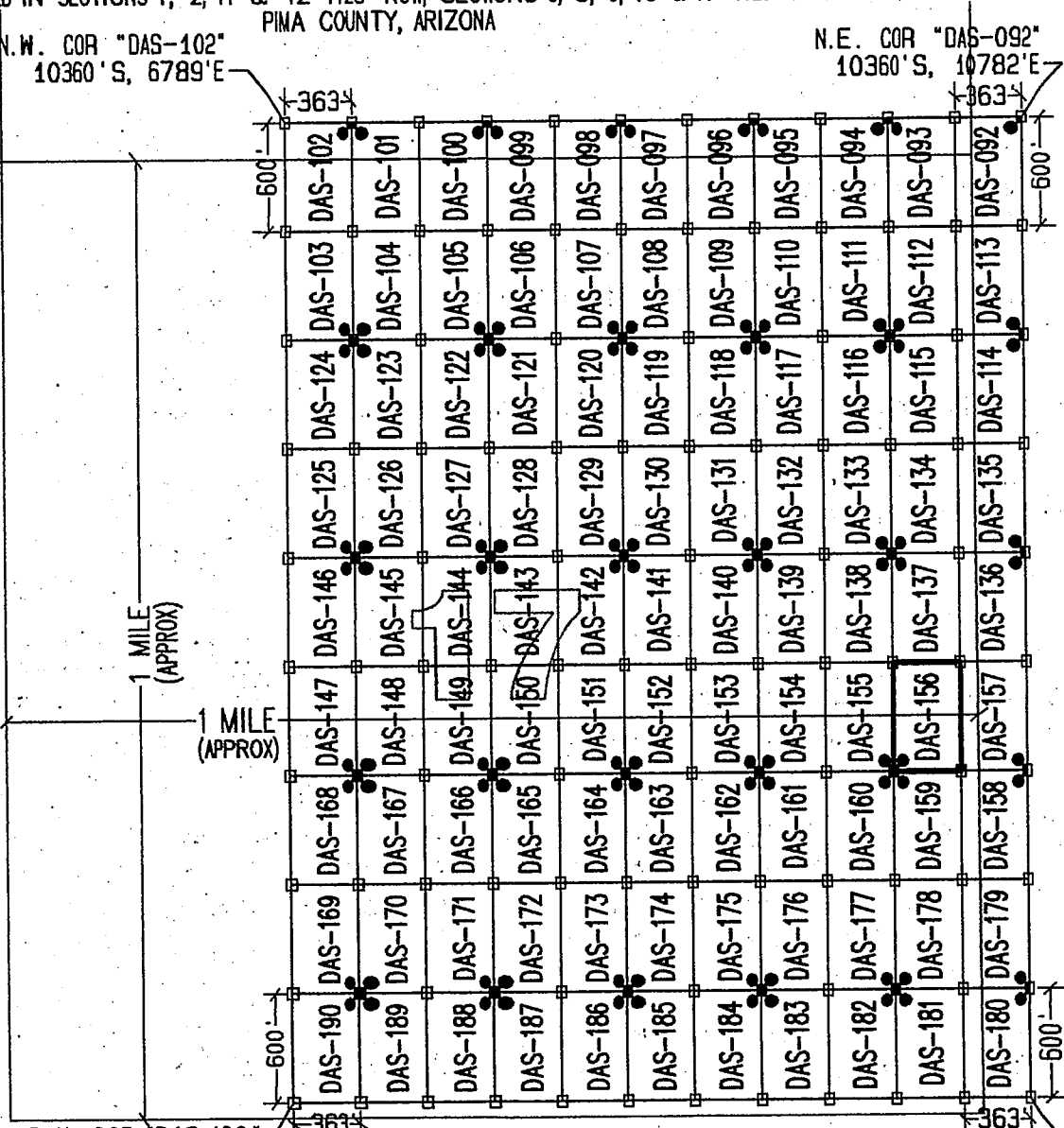
N.E. COR "DAS-092"
10360' S, 10782' E

NW CORNER
OF SECTION 6
T12S-R5W
FOUND GLO BRASS
CAPPED IRON POST
0'S, 0'E



1 MILE
(APPROX)

1 MILE
(APPROX)



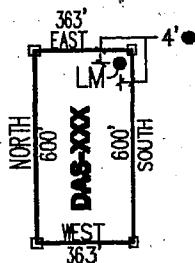
LEGEND

- INDICATES CORNER OF MILL SITE CLAIM. SET 2"x2"x5' WOODEN POST (TYPICAL)
- INDICATES LOCATION MONUMENT SET 4' X 4' FROM CORNER OF MILL SITE CLAIM

S.W. COR "DAS-190"
15760' S, 6789' E

S.E. COR "DAS-180"
15760' S, 10782' E

TYPICAL CLAIM DETAIL



NOT TO SCALE

LOCATORS:

FREEPORT-MCMORAN CORP.
333 N. CENTRAL AVE.
PHOENIX, AZ 85004



LOCATED DURING THE MONTH
OF MAY, 2013

CLAIM STAKING PERFORMED BY:



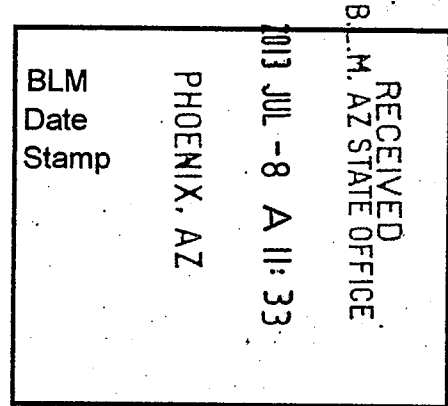
AS AGENTS FOR FREEPORT-MCMORAN CORP.

RECEIVED
 JUL - 8 - 2013
 PHOENIX, AZ STATE OFFICE

Return to:
Freeport-McMoRan Corp.
333 N Central Ave
Phoenix, AZ 85004

**LOCATION NOTICE FOR MILL SITE CLAIM
STATE OF ARIZONA, COUNTY OF PIMA**

NOTICE IS HEREBY GIVEN that the **DAS-157** mill site claim has been located by:
Freeport-McMoRan Corp.,
whose current mailing address is: 333 N Central Ave
Phoenix, AZ 85004.



This mill site claim consists of approximately 5 acres. The general course of this claim is **North to South** and it is situated in the Ajo Mining District, Pima County, Arizona. This claim is **600** feet in length and **363** feet in width. This claim is marked by five monuments, constructed of 2" x 2" wood posts extending 4' above the ground, one at each corner and one at the location monument for the claim.

The location monument on which the notice is posted is situated within:
Section 16, Township 12 South, Range 5 West, Gila and Salt River Meridian, Pima County, Arizona and this claim encompasses portions of the following quarter section(s), section(s), Township(s) and Range(s): **Southwest 1/4, Section 16 & Southeast 1/4, Section 17, T12S-R5W, G&SRM, Pima County, Arizona.**

The location monument is set inside the **Southeast** corner of the claim, approximately 4' **West** of the **East** line of the claim and 4' **North** of the **South** line of the claim.


The locality of this claim with reference to some natural object or permanent monument and additional information (if any) concerning its locality is as follows:

The Northwest corner of this claim is 10,419' East and 13,360' South of the Northwest corner of Section 6 T12S-R5W.

The undersigned claims the ground as described above and set forth on the attached 1" = 1000' outline map. This claim is not intended to encroach on any private property or land that is not open for location.

Located, dated and posted on the ground this 8th day of May, 2013.

Freeport-McMoRan Corp. (Owner)

By: 
GEOMETRIX, LLC (Agent)

AMC 424133

DAS-157" CLAIM

LOCATION OF THE DAS-001 THROUGH DAS-318 MILL SITE CLAIMS

SCALE 1"=1000'




ALL CLAIMS ARE 600' IN LENGTH & 363' IN WIDTH
 SITUATED IN SECTIONS 1, 2, 11 & 12 T12S-R6W, SECTIONS 5, 8, 9, 16 & 17 T12S-R5W
 PIMA COUNTY, ARIZONA

N.W. COR "DAS-102"
 10360'S, 6789'E

N.E. COR "DAS-092"
 10360'S, 10782'E

NW CORNER
 OF SECTION 6
 T12S-R5W
 FOUND GLO BRASS
 CAPPED IRON POST
 0'S, 0'E



1 MILE
 (APPROX)

1 MILE
 (APPROX)

S.W. COR "DAS-190"
 15760'S, 6789'E

LEGEND

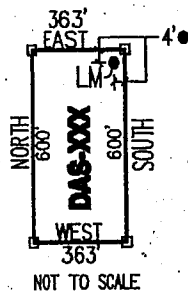
- INDICATES CORNER OF MILL SITE CLAIM. SET 2"x2"x5' WOODEN POST (TYPICAL)
- INDICATES LOCATION MONUMENT SET 4' X 4' FROM CORNER OF MILL SITE CLAIM

LOCATORS:

FREEMPORT-MCMORAN CORP.
 333 N. CENTRAL AVE.
 PHOENIX, AZ 85004

FREEMPORT-MCMORAN
COPPER & GOLD

TYPICAL CLAIM DETAIL



PHOENIX, AZ
 2013 JUL - 8
 RECEIVED
 ARIZONA STATE OFFICE
 OF MAY, 2013

CLAIM STAKING PERFORMED BY:

GEOMETRIX LLC
 LAND SURVEYING SERVICES
 (602) 667-1600

AS AGENTS FOR FREEMPORT-MCMORAN CORP.

AMC 426133

Return to:
Freeport-McMoRan Corp.
333 N Central Ave
Phoenix, AZ 85004

**LOCATION NOTICE FOR MILL SITE CLAIM
STATE OF ARIZONA, COUNTY OF PIMA**

NOTICE IS HEREBY GIVEN that the **DAS-158** mill site claim has been located by:
Freeport-McMoRan Corp.,
whose current mailing address is: 333 N Central Ave
Phoenix, AZ 85004.

RECEIVED
BLM, AZ STATE OFFICE
2013 JUL - 8 A 11: 33
PHOENIX, AZ
BLM
Date
Stamp

This mill site claim consists of approximately 5 acres.
The general course of this claim is **North to South** and it is situated in the Ajo Mining District, Pima County, Arizona. This claim is **600** feet in length and **363** feet in width. This claim is marked by five monuments, constructed of 2" x 2" wood posts extending 4' above the ground, one at each corner and one at the location monument for the claim.

The location monument on which the notice is posted is situated within:
Section 16, Township 12 South, Range 5 West, Gila and Salt River Meridian, Pima County, Arizona and this claim encompasses portions of the following quarter section(s), section(s), Township(s) and Range(s): **Southwest ¼, Section 16 & Southeast ¼, Section 17, T12S-R5W, G&SRM, Pima County, Arizona.**

The location monument is set inside the **Northeast** corner of the claim, approximately 4' **West** of the **East** line of the claim and 4' **South** of the **North** line of the claim.

The locality of this claim with reference to some natural object or permanent monument and additional information (if any) concerning its locality is as follows:

The Northwest corner of this claim is 10,419' East and 13,960' South of the Northwest corner of Section 6 T12S-R5W.

The undersigned claims the ground as described above and set forth on the attached 1" = 1000' outline map. This claim is not intended to encroach on any private property or land that is not open for location.

Located, dated and posted on the ground this 8th day of May, 2013.

Freeport-McMoRan Corp. (Owner)

By: 
GEOMETRIX, LLC (Agent)

AM 011 24113 11

DAS-158" CLAIM

LOCATION OF THE DAS-001 THROUGH DAS-318 MILL SITE CLAIMS

SCALE 1" = 1000'



ALL CLAIMS ARE 600' IN LENGTH & 363' IN WIDTH
SITUATED IN SECTIONS 1, 2, 11 & 12 T12S-R6W, SECTIONS 5, 8, 9, 16 & 17 T12S-R5W
PIMA COUNTY, ARIZONA

N.W. COR "DAS-102"
10360'S, 6789'E

N.E. COR "DAS-092"
10360'S, 10782'E

NN CORNER
OF SECTION 6
T12S-R5W
FOUND GLO BRASS
CAPPED IRON POST
0'S, 0'E



1 MILE
(APPROX)

1 MILE
(APPROX)

S.W. COR "DAS-190"
15760'S, 6789'E

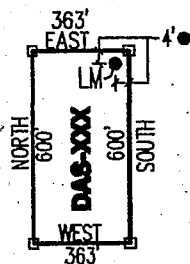
S.E. COR "DAS-180"
15760'S, 10782'E

- LEGEND**
- INDICATES CORNER OF MILL SITE CLAIM. SET 2"x2"x5' WOODEN POST (TYPICAL)
 - INDICATES LOCATION MONUMENT SET 4' X 4' FROM CORNER OF MILL SITE CLAIM

LOCATORS:
FREEPORT-MCMORAN CORP.
333 N. CENTRAL AVE.
PHOENIX, AZ 85004

**FREEPORT-MCMORAN
COPPER & GOLD**

TYPICAL CLAIM DETAIL



NOT TO SCALE

RECEIVED
STATE OFFICE
M. AZ STAKE
JUL - 10 2013
PHOENIX, AZ

LOCATED DURING THE MONTH
OF MAY, 2013

CLAIM STAKING PERFORMED BY:

GEOMETRIX LLC
LAND SURVEYING SERVICES
(228) 687-1900


AS AGENTS FOR FREEPORT-MCMORAN CORP.

AMC 124134

Return to:
Freeport-McMoRan Corp.
333 N Central Ave
Phoenix, AZ 85004

**LOCATION NOTICE FOR MILL SITE CLAIM
STATE OF ARIZONA, COUNTY OF PIMA**

NOTICE IS HEREBY GIVEN that the **DAS-159** mill site claim has been located by:
Freeport-McMoRan Corp.,
whose current mailing address is: 333 N Central Ave
Phoenix, AZ 85004.



This mill site claim consists of approximately 5 acres.
The general course of this claim is **North to South** and it is situated in the Ajo Mining District, Pima County, Arizona. This claim is **600** feet in length and **363** feet in width. This claim is marked by five monuments, constructed of 2" x 2" wood posts extending 4' above the ground, one at each corner and one at the location monument for the claim.

The location monument on which the notice is posted is situated within:
Section 17, Township 12 South, Range 5 West, Gila and Salt River Meridian, Pima County, Arizona and this claim encompasses portions of the following quarter section(s), section(s), Township(s) and Range(s): **Southeast 1/4, Section 17, T12S-R5W, G&SRM, Pima County, Arizona.**

The location monument is set inside the **Northwest** corner of the claim, approximately 4' **East** of the **West** line of the claim and 4' **South** of the **North** line of the claim.

The locality of this claim with reference to some natural object or permanent monument and additional information (if any) concerning its locality is as follows:

The Northwest corner of this claim is 10,056' East and 13,960' South of the Northwest corner of Section 6 T12S-R5W.

The undersigned claims the ground as described above and set forth on the attached 1" = 1000' outline map. This claim is not intended to encroach on any private property or land that is not open for location.

Located, dated and posted on the ground this 8th day of May, 2013.

Freeport-McMoRan Corp. (Owner)

By: 
GEOMETRIX, LLC (Agent)

ARJ0424135

"DAS-159" CLAIM

LOCATION OF THE DAS-001 THROUGH DAS-318 MILL SITE CLAIMS

SCALE 1" = 1000'



ALL CLAIMS ARE 600' IN LENGTH & 363' IN WIDTH
SITUATED IN SECTIONS 1, 2, 11 & 12 T12S-R6W, SECTIONS 5, 8, 9, 16 & 17 T12S-R5W
PIMA COUNTY, ARIZONA

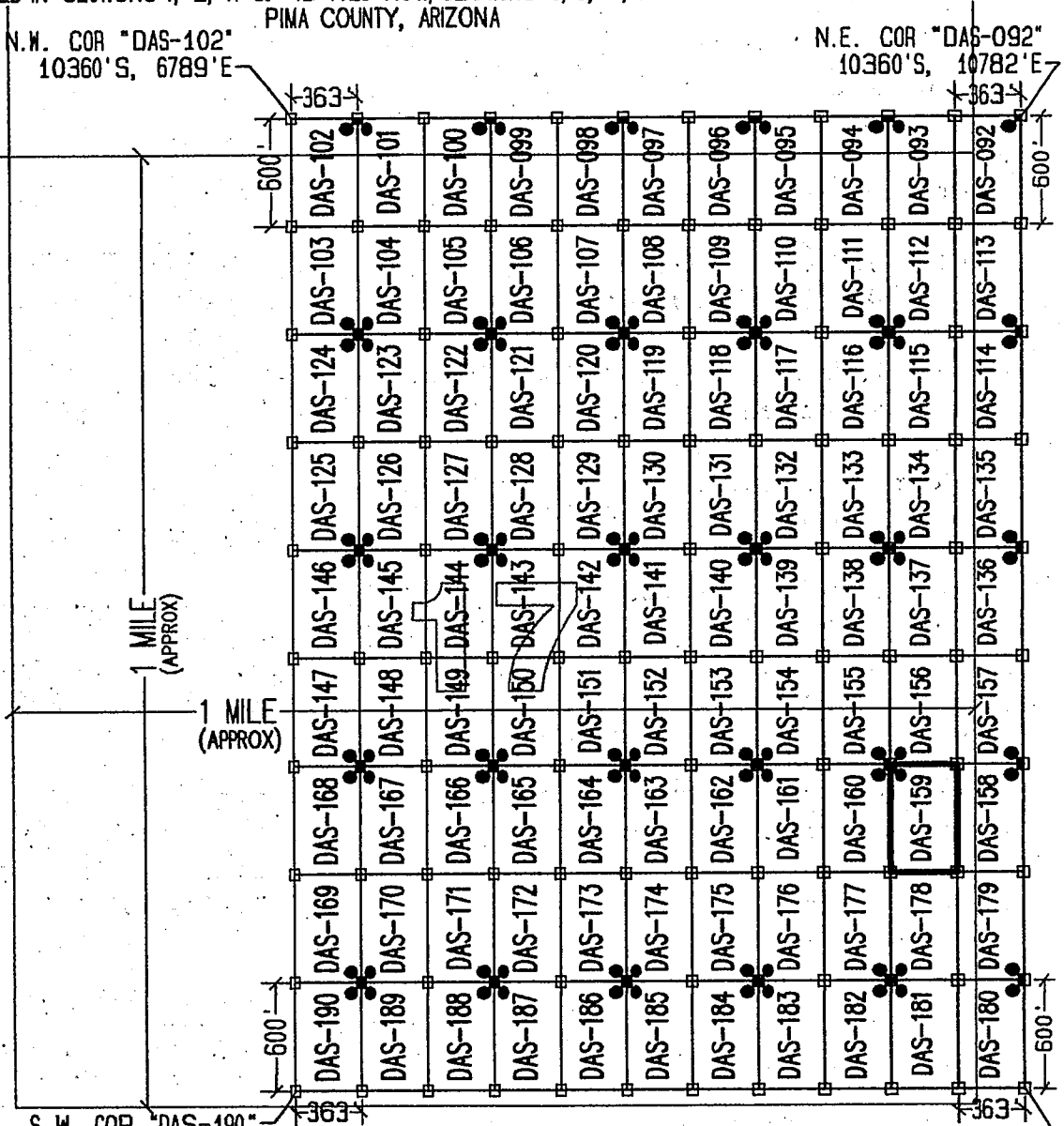

N.W. COR "DAS-102"
10360'S, 6789'E

N.E. COR "DAS-092"
10360'S, 10782'E

NW CORNER
OF SECTION 6
T12S-R5W
FOUND GLO BRASS
CAPPED IRON POST
0'S, 0'E

1 MILE
(APPROX)

1 MILE
(APPROX)



LEGEND

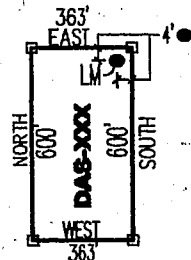
- INDICATES CORNER OF MILL SITE CLAIM. SET 2"x2"x5' WOODEN POST (TYPICAL)
- INDICATES LOCATION MONUMENT SET 4' X 4' FROM CORNER OF MILL SITE CLAIM

LOCATORS:

FREEPORT-MCMORAN CORP.
333 N. CENTRAL AVE.
PHOENIX, AZ 85004

FREEPORT-McMORAN
COPPER & GOLD

TYPICAL CLAIM DETAIL



NOT TO SCALE

S.E. COR "DAS-180"
15760'S, 10782'E

RECEIVED
OFFICE
AZ STATE
PHOENIX
JUL - 8 - 2013

LOCATED DURING THE MONTH
OF MAY, 2013

CLAIM STAKING PERFORMED BY:



AS AGENTS FOR FREEPORT-MCMORAN CORP.

AMON 94125

Return to:
Freeport-McMoRan Corp.
333 N Central Ave
Phoenix, AZ 85004

**LOCATION NOTICE FOR MILL SITE CLAIM
STATE OF ARIZONA, COUNTY OF PIMA**

NOTICE IS HEREBY GIVEN that the **DAS-160** mill site claim has been located by:
Freeport-McMoRan Corp.,
whose current mailing address is: 333 N Central Ave
Phoenix, AZ 85004.

BLM Date Stamp	PHOENIX, AZ	2013 JUL -8 A 11:33	RECEIVED B.L.M. AZ STATE OFFICE
----------------------	-------------	---------------------	------------------------------------

This mill site claim consists of approximately 5 acres.

The general course of this claim is **North to South** and it is situated in the Ajo Mining District, Pima County, Arizona. This claim is **600** feet in length and **363** feet in width. This claim is marked by five monuments, constructed of 2" x 2" wood posts extending 4' above the ground, one at each corner and one at the location monument for the claim.

The location monument on which the notice is posted is situated within:

Section 17, Township 12 South, Range 5 West, Gila and Salt River Meridian, Pima County, Arizona and this claim encompasses portions of the following quarter section(s), section(s), Township(s) and Range(s): **Southeast 1/4, Section 17, T12S-R5W, G&SRM, Pima County, Arizona.**

The location monument is set inside the **Northeast** corner of the claim, approximately 4' **West** of the **East** line of the claim and 4' **South** of the **North** line of the claim.

The locality of this claim with reference to some natural object or permanent monument and additional information (if any) concerning its locality is as follows:

The Northwest corner of this claim is 9693' East and 13,960' South of the Northwest corner of Section 6 T12S-R5W.

The undersigned claims the ground as described above and set forth on the attached 1" = 1000' outline map. This claim is not intended to encroach on any private property or land that is not open for location.

Located, dated and posted on the ground this 8th day of May, 2013.

Freeport-McMoRan Corp. (Owner)

By: [Signature]
GEOMETRIX, LLC (Agent)

AMC 424136

"DAS-160" CLAIM

LOCATION OF THE DAS-001 THROUGH DAS-318 MILL SITE CLAIMS

SCALE 1" = 1000'



ALL CLAIMS ARE 600' IN LENGTH & 363' IN WIDTH
SITUATED IN SECTIONS 1, 2, 11 & 12 T12S-R6W, SECTIONS 5, 8, 9, 16 & 17 T12S-R5W
PIMA COUNTY, ARIZONA

N.W. COR "DAS-102"
10360'S, 6789'E

N.E. COR "DAS-092"
10360'S, 10782'E

NW CORNER
OF SECTION 6
T12S-R5W
FOUND GLO BRASS
CAPPED IRON POST
0'S, 0'E



1 MILE
(APPROX)

1 MILE
(APPROX)

S.W. COR "DAS-190"
15760'S, 6789'E

S.E. COR "DAS-180"
10782'E, 15760'S

LEGEND

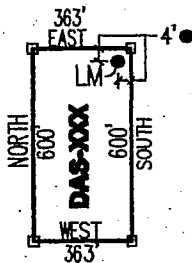
- INDICATES CORNER OF MILL SITE CLAIM. SET 2"x2"x5' WOODEN POST (TYPICAL)
- INDICATES LOCATION MONUMENT SET 4' X 4' FROM CORNER OF MILL SITE CLAIM

LOCATORS:

FREEPORT-MCMORAN CORP.
333 N. CENTRAL AVE.
PHOENIX, AZ 85004

FREEPORT-McMORAN
COPPER & GOLD

TYPICAL CLAIM DETAIL



NOT TO SCALE

LOCATED DURING THE MONTH
OF MAY, 2013

CLAIM STAKING PERFORMED BY:

GEOMETRIX LLC
LAND SURVEYING SERVICES
(602) 687-1900

AS AGENTS FOR FREEPORT-MCMORAN CORP.


APR 24 2013

RECEIVED
OFFICE
PHOENIX
MAY 8 2013

Return to:
Freeport-McMoRan Corp.
333 N Central Ave
Phoenix, AZ 85004

**LOCATION NOTICE FOR MILL SITE CLAIM
STATE OF ARIZONA, COUNTY OF PIMA**

NOTICE IS HEREBY GIVEN that the **DAS-161** mill site claim has been located by:
Freeport-McMoRan Corp.,
whose current mailing address is: 333 N Central Ave
Phoenix, AZ 85004.



This mill site claim consists of approximately 5 acres. The general course of this claim is **North to South** and it is situated in the Ajo Mining District, Pima County, Arizona. This claim is **600** feet in length and **363** feet in width. This claim is marked by five monuments, constructed of 2" x 2" wood posts extending 4' above the ground, one at each corner and one at the location monument for the claim.

The location monument on which the notice is posted is situated within:
Section 17, Township 12 South, Range 5 West, Gila and Salt River Meridian, Pima County, Arizona and this claim encompasses portions of the following quarter section(s), section(s), Township(s) and Range(s): **Southeast 1/4, Section 17, T12S-R5W, G&SRM, Pima County, Arizona.**

The location monument is set inside the **Northwest** corner of the claim, approximately 4' **East** of the **West** line of the claim and 4' **South** of the **North** line of the claim.

The locality of this claim with reference to some natural object or permanent monument and additional information (if any) concerning its locality is as follows:

The Northwest corner of this claim is 9330' East and 13,960' South of the Northwest corner of Section 6 T12S-R5W.

The undersigned claims the ground as described above and set forth on the attached 1" = 1000' outline map. This claim is not intended to encroach on any private property or land that is not open for location.

Located, dated and posted on the ground this 8th day of May, 2013.

Freeport-McMoRan Corp. (Owner)

By: 
GEOMETRIX, LLC (Agent)

ANG429131

DAS-161" CLAIM

LOCATION OF THE DAS-001 THROUGH DAS-318 MILL SITE CLAIMS

SCALE 1"=1000'



ALL CLAIMS ARE 600' IN LENGTH & 363' IN WIDTH
SITUATED IN SECTIONS 1, 2, 11 & 12 T12S-R6W, SECTIONS 5, 8, 9, 16 & 17 T12S-R5W
PIMA COUNTY, ARIZONA


N.W. COR "DAS-102"
10360'S, 6789'E

N.E. COR "DAS-092"
10360'S, 10782'E

NW CORNER
OF SECTION 6
T12S-R5W
FOUND GLO BRASS
CAPPED IRON POST
0'S, 0'E

1 MILE
(APPROX)

1 MILE
(APPROX)



S.W. COR "DAS-190"
15760'S, 6789'E

S.E. COR "DAS-181"
15760'S, 10782'E

LEGEND

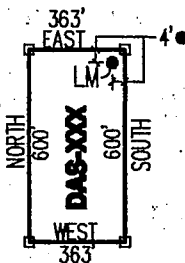
- INDICATES CORNER OF MILL SITE CLAIM. SET 2"x2"x5' WOODEN POST (TYPICAL)
- INDICATES LOCATION MONUMENT SET 4' X 4' FROM CORNER OF MILL SITE CLAIM

LOCATORS:

FREEPORT-MCMORAN CORP.
333 N. CENTRAL AVE.
PHOENIX, AZ 85004

FREEPORT-McMORAN
COPPER & GOLD

TYPICAL CLAIM DETAIL



NOT TO SCALE

LOCATED DURING THE MONTH
OF MAY, 2013

CLAIM STAKING PERFORMED BY:

GEOMETRIX LLC
LAND SURVEYING SERVICES
(602) 567-1900


AS AGENTS FOR FREEPORT-MCMORAN CORP.

AMC 24137

Return to:
Freeport-McMoRan Corp.
333 N Central Ave
Phoenix, AZ 85004

**LOCATION NOTICE FOR MILL SITE CLAIM
STATE OF ARIZONA, COUNTY OF PIMA**

NOTICE IS HEREBY GIVEN that the **DAS-162** mill site claim has been located by:
Freeport-McMoRan Corp.,
whose current mailing address is: 333 N Central Ave
Phoenix, AZ 85004.



This mill site claim consists of approximately 5 acres.

The general course of this claim is **North to South** and it is situated in the Ajo Mining District, Pima County, Arizona. This claim is **600** feet in length and **363** feet in width. This claim is marked by five monuments, constructed of 2" x 2" wood posts extending 4' above the ground, one at each corner and one at the location monument for the claim.

The location monument on which the notice is posted is situated within:

Section 17, Township 12 South, Range 5 West, Gila and Salt River Meridian, Pima County, Arizona and this claim encompasses portions of the following quarter section(s), section(s), Township(s) and Range(s): **Southeast ¼, Section 17, T12S-R5W, G&SRM, Pima County, Arizona.**

The location monument is set inside the **Northeast** corner of the claim, approximately 4' **West** of the **East** line of the claim and 4' **South** of the **North** line of the claim.


The locality of this claim with reference to some natural object or permanent monument and additional information (if any) concerning its locality is as follows:

The Northwest corner of this claim is 8967' East and 13,960' South of the Northwest corner of Section 6 T12S-R5W.

The undersigned claims the ground as described above and set forth on the attached 1" = 1000' outline map. This claim is not intended to encroach on any private property or land that is not open for location.

Located, dated and posted on the ground this 8th day of May, 2013.

Freeport-McMoRan Corp. (Owner)

By: 
GEOMETRIX, LLC (Agent)

AMC 4 2 4 1 3 8

"DAS-162" CLAIM

LOCATION OF THE DAS-001 THROUGH DAS-318 MILL SITE CLAIMS

SCALE 1" = 1000'




ALL CLAIMS ARE 600' IN LENGTH & 363' IN WIDTH
SITUATED IN SECTIONS 1, 2, 11 & 12 T12S-R6W, SECTIONS 5, 8, 9, 16 & 17 T12S-R5W
PIMA COUNTY, ARIZONA

N.W. COR "DAS-102"
10360'S, 6789'E

N.E. COR "DAS-092"
10360'S, 10782'E

NW CORNER
OF SECTION 6
T12S-R5W
FOUND GLO BRASS
CAPPED IRON POST
0'S, 0'E



1 MILE
(APPROX)

1 MILE
(APPROX)

S.W. COR "DAS-190"
15760'S, 6789'E

LEGEND

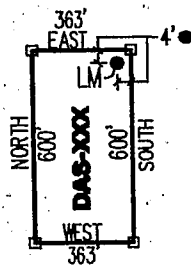
- INDICATES CORNER OF MILL SITE CLAIM. SET 2"x2"x5' WOODEN POST (TYPICAL)
- INDICATES LOCATION MONUMENT SET 4' X 4' FROM CORNER OF MILL SITE CLAIM

LOCATORS:

FREEPORT-MCMORAN CORP.
333 N. CENTRAL AVE.
PHOENIX, AZ 85004

FV FREEPORT-MCMORAN
COPPER & GOLD

TYPICAL CLAIM DETAIL



NOT TO SCALE

PHOENIX, AZ
MAY 8 2013
RECEIVED
STATE OFFICE

LOCATED DURING THE MONTH
OF MAY, 2013

CLAIM STAKING PERFORMED BY:

GEOMETRIX LLC
LAND SURVEYING SERVICES
(328) 567-1900

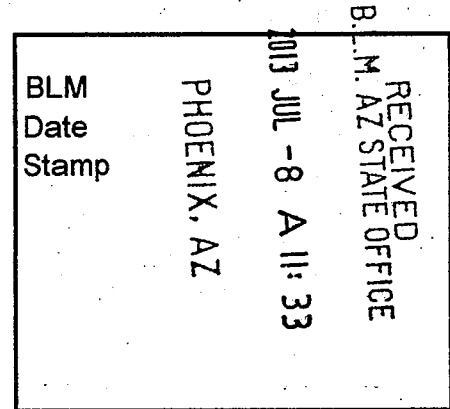
AS AGENTS FOR FREEPORT-MCMORAN CORP.

AMC 424 P38

Return to:
Freeport-McMoRan Corp.
333 N Central Ave
Phoenix, AZ 85004

**LOCATION NOTICE FOR MILL SITE CLAIM
STATE OF ARIZONA, COUNTY OF PIMA**

NOTICE IS HEREBY GIVEN that the **DAS-163** mill site claim has been located by:
Freeport-McMoRan Corp.,
whose current mailing address is: 333 N Central Ave
Phoenix, AZ 85004.



This mill site claim consists of approximately 5 acres.

The general course of this claim is **North to South** and it is situated in the Ajo Mining District, Pima County, Arizona. This claim is **600** feet in length and **363** feet in width. This claim is marked by five monuments, constructed of 2" x 2" wood posts extending 4' above the ground, one at each corner and one at the location monument for the claim.

The location monument on which the notice is posted is situated within:

Section 17, Township 12 South, Range 5 West, Gila and Salt River Meridian, Pima County, Arizona and this claim encompasses portions of the following quarter section(s), section(s), Township(s) and Range(s): **Southeast ¼, Section 17, T12S-R5W, G&SRM, Pima County, Arizona.**

The location monument is set inside the **Northwest** corner of the claim, approximately 4' **East** of the **West** line of the claim and 4' **South** of the **North** line of the claim.

The locality of this claim with reference to some natural object or permanent monument and additional information (if any) concerning its locality is as follows:

The Northwest corner of this claim is 8604' East and 13,960' South of the Northwest corner of Section 6 T12S-R5W.

The undersigned claims the ground as described above and set forth on the attached 1" = 1000' outline map. This claim is not intended to encroach on any private property or land that is not open for location.

Located, dated and posted on the ground this 8th day of May, 2013.

Freeport-McMoRan Corp. (Owner)


By: 
GEOMETRIX, LLC (Agent)

ANGL 24 139

'DAS-163' CLAIM

LOCATION OF THE DAS-001 THROUGH DAS-318 MILL SITE CLAIMS

SCALE 1"=1000'



ALL CLAIMS ARE 600' IN LENGTH & 363' IN WIDTH
SITUATED IN SECTIONS 1, 2, 11 & 12 T12S-R6W, SECTIONS 5, 8, 9, 16 & 17 T12S-R5W
PIMA COUNTY, ARIZONA

N.W. COR "DAS-102"
10360'S, 6789'E

N.E. COR "DAS-092"
10360'S, 10782'E

NW CORNER
OF SECTION 6
T12S-R5W
FOUND GLO BRASS
CAPPED IRON POST
0'S, 0'E



1 MILE
(APPROX)

1 MILE
(APPROX)

S.W. COR "DAS-190"
15760'S, 6789'E

LEGEND

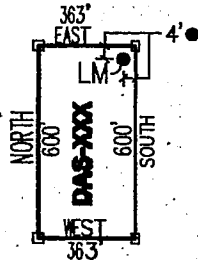
- INDICATES CORNER OF MILL SITE CLAIM. SET 2"x2"x5' WOODEN POST (TYPICAL)
- INDICATES LOCATION MONUMENT SET 4' X 4' FROM CORNER OF MILL SITE CLAIM

LOCATORS:

FREEPORT-MCMORAN CORP.
333 N. CENTRAL AVE.
PHOENIX, AZ 85004

FREEPORT-McMORAN
COPPER & GOLD

TYPICAL CLAIM DETAIL



NOT TO SCALE

RECEIVED
STATE OFFICE
MAY 8 2013
PHOENIX, AZ

LOCATED DURING THE MONTH
OF MAY, 2013

CLAIM STAKING PERFORMED BY:

GEOMETRIX LLC
LAND SURVEYING SERVICES
(281) 587-1900


AS AGENTS FOR FREEPORT-MCMORAN CORP.

AMC 1124139

Return to:
Freeport-McMoRan Corp.
333 N Central Ave
Phoenix, AZ 85004

**LOCATION NOTICE FOR MILL SITE CLAIM
STATE OF ARIZONA, COUNTY OF PIMA**

NOTICE IS HEREBY GIVEN that the **DAS-164** mill site claim has been located by:
Freeport-McMoRan Corp.,
whose current mailing address is: 333 N Central Ave
Phoenix, AZ 85004.



This mill site claim consists of approximately 5 acres.

The general course of this claim is **North to South** and it is situated in the Ajo Mining District, Pima County, Arizona. This claim is **600** feet in length and **363** feet in width. This claim is marked by five monuments, constructed of 2" x 2" wood posts extending 4' above the ground, one at each corner and one at the location monument for the claim.

The location monument on which the notice is posted is situated within:

Section 17, Township 12 South, Range 5 West, Gila and Salt River Meridian, Pima County, Arizona and this claim encompasses portions of the following quarter section(s), section(s), Township(s) and Range(s): **Southeast 1/4, Section 17, T12S-R5W, G&SRM, Pima County, Arizona.**

The location monument is set inside the **Northeast** corner of the claim, approximately 4' **West** of the **East** line of the claim and 4' **South** of the **North** line of the claim.


The locality of this claim with reference to some natural object or permanent monument and additional information (if any) concerning its locality is as follows:

The Northwest corner of this claim is 8241' East and 13,960' South of the Northwest corner of Section 6 T12S-R5W.

The undersigned claims the ground as described above and set forth on the attached 1" = 1000' outline map. This claim is not intended to encroach on any private property or land that is not open for location.

Located, dated and posted on the ground this 8th day of May, 2013.

Freeport-McMoRan Corp. (Owner)

By: 
GEOMETRIX, LLC (Agent)

AMC 524140

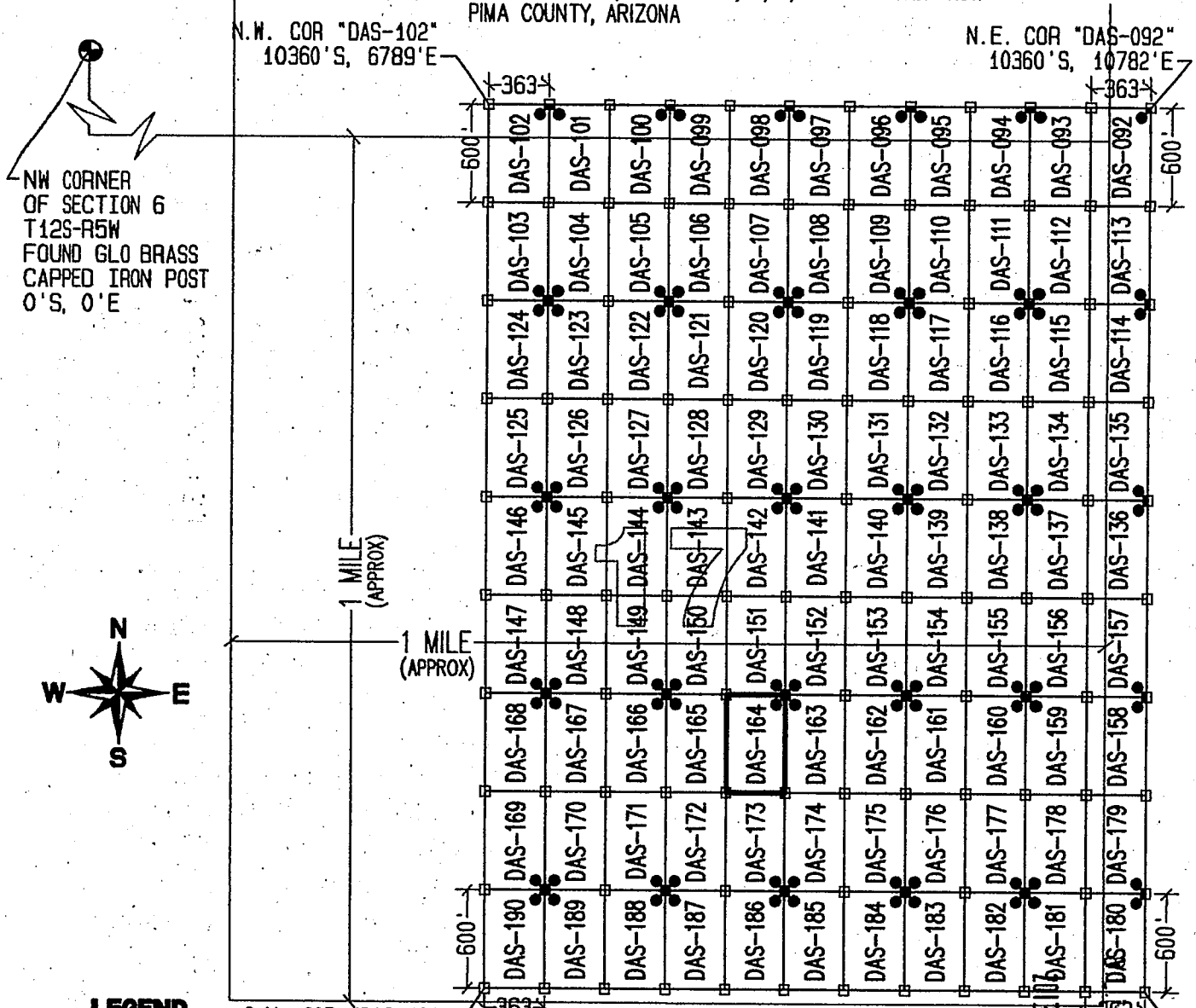
'DAS-164' CLAIM

LOCATION OF THE DAS-001 THROUGH DAS-318 MILL SITE CLAIMS

SCALE 1"=1000'



ALL CLAIMS ARE 600' IN LENGTH & 363' IN WIDTH
SITUATED IN SECTIONS 1, 2, 11 & 12 T12S-R6W, SECTIONS 5, 8, 9, 16 & 17 T12S-R5W
PIMA COUNTY, ARIZONA



LEGEND

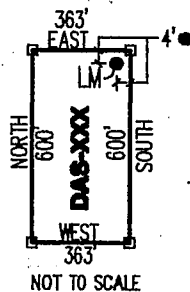
- INDICATES CORNER OF MILL SITE CLAIM. SET 2" X 2" X 5' WOODEN POST (TYPICAL)
- INDICATES LOCATION MONUMENT SET 4' X 4' FROM CORNER OF MILL SITE CLAIM

LOCATORS:

FREEPORT-MCMORAN CORP.
333 N. CENTRAL AVE.
PHOENIX, AZ 85004

Freeport-McMoran
COPPER & GOLD

TYPICAL CLAIM DETAIL



RECEIVED
STATE OFFICE
MAY 8 11:00 AM
PHOENIX, AZ

LOCATED DURING THE MONTH
OF MAY, 2015

CLAIM STAKING PERFORMED BY:

GEOMETRIX LLC
LAND SURVEYING SERVICES
(228) 567-1900

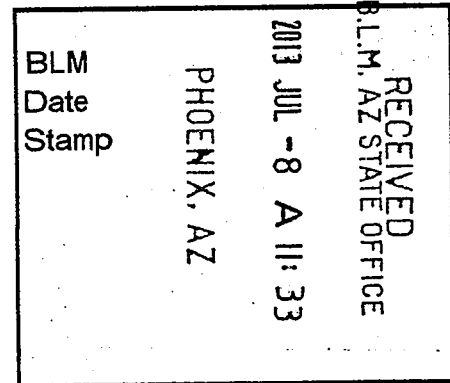
AS AGENTS FOR FREEPORT-MCMORAN CORP.

AMC 241140

Return to:
Freeport-McMoRan Corp.
333 N Central Ave
Phoenix, AZ 85004

**LOCATION NOTICE FOR MILL SITE CLAIM
STATE OF ARIZONA, COUNTY OF PIMA**

NOTICE IS HEREBY GIVEN that the **DAS-165** mill site claim has been located by:
Freeport-McMoRan Corp.,
whose current mailing address is: 333 N Central Ave
Phoenix, AZ 85004.



This mill site claim consists of approximately 5 acres.

The general course of this claim is **North to South** and it is situated in the Ajo Mining District, Pima County, Arizona. This claim is **600** feet in length and **363** feet in width. This claim is marked by five monuments, constructed of 2" x 2" wood posts extending 4' above the ground, one at each corner and one at the location monument for the claim.

The location monument on which the notice is posted is situated within:

Section 17, Township 12 South, Range 5 West, Gila and Salt River Meridian, Pima County, Arizona and this claim encompasses portions of the following quarter section(s), section(s), Township(s) and Range(s): **Southeast ¼ & Southwest ¼, Section 17, T12S-R5W, G&SRM, Pima County, Arizona.**

The location monument is set inside the **Northwest** corner of the claim, approximately 4' **East** of the **West** line of the claim and 4' **South** of the **North** line of the claim.

The locality of this claim with reference to some natural object or permanent monument and additional information (if any) concerning its locality is as follows:

The Northwest corner of this claim is 7878' East and 13,960' South of the Northwest corner of Section 6 T12S-R5W.

The undersigned claims the ground as described above and set forth on the attached 1" = 1000' outline map. This claim is not intended to encroach on any private property or land that is not open for location.

Located, dated and posted on the ground this 8th day of May, 2013.

Freeport-McMoRan Corp. (Owner)

By:


GEOMETRIX, LLC (Agent)

AMCH 24 1 11

"DAS-165" CLAIM

LOCATION OF THE DAS-001 THROUGH DAS-318 MILL SITE CLAIMS

SCALE 1"=1000'




ALL CLAIMS ARE 600' IN LENGTH & 363' IN WIDTH
SITUATED IN SECTIONS 1, 2, 11 & 12 T12S-R6W, SECTIONS 5, 8, 9, 16 & 17 T12S-R5W
PIMA COUNTY, ARIZONA

N.W. COR "DAS-102"
10360'S, 6789'E

N.E. COR "DAS-092"
10360'S, 10782'E

NW CORNER
OF SECTION 6
T12S-R5W
FOUND GLO BRASS
CAPPED IRON POST
0'S, 0'E



1 MILE
(APPROX)

1 MILE
(APPROX)

S.W. COR "DAS-190"
15760'S, 6789'E

LEGEND

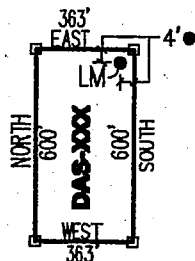
- INDICATES CORNER OF MILL SITE CLAIM. SET 2"x2"x5' WOODEN POST (TYPICAL)
- INDICATES LOCATION MONUMENT SET 4' X 4' FROM CORNER OF MILL SITE CLAIM

LOCATORS:

FREEPORT-MCMORAN CORP.
333 N. CENTRAL AVE.
PHOENIX, AZ 85004

FREEPORT-MCMORAN
COPPER & GOLD

TYPICAL CLAIM DETAIL



NOT TO SCALE

RECEIVED
STATE OF ARIZONA
MAY 8 2013
PHOENIX, AZ

LOCATED DURING THE MONTH
OF MAY, 2013

CLAIM STAKING PERFORMED BY:

GEOMETRIX LLC
LAND SURVEYING SERVICES
(228) 687-1900


AS AGENTS FOR FREEPORT-MCMORAN CORP.

Attachment 24-147

Return to:
Freeport-McMoRan Corp.
333 N Central Ave
Phoenix, AZ 85004

**LOCATION NOTICE FOR MILL SITE CLAIM
STATE OF ARIZONA, COUNTY OF PIMA**

NOTICE IS HEREBY GIVEN that the **DAS-166** mill site claim has been located by:
Freeport-McMoRan Corp.,
whose current mailing address is: 333 N Central Ave
Phoenix, AZ 85004.



This mill site claim consists of approximately 5 acres.
The general course of this claim is **North to South** and it is situated in the Ajo Mining District, Pima County, Arizona. This claim is **600** feet in length and **363** feet in width. This claim is marked by five monuments, constructed of 2" x 2" wood posts extending 4' above the ground, one at each corner and one at the location monument for the claim.

The location monument on which the notice is posted is situated within:
Section 17, Township 12 South, Range 5 West, Gila and Salt River Meridian, Pima County, Arizona and this claim encompasses portions of the following quarter section(s), section(s), Township(s) and Range(s): **Southwest ¼ & Southeast ¼, Section 17, T12S-R5W, G&SRM, Pima County, Arizona.**

The location monument is set inside the **Northeast** corner of the claim, approximately 4' **West** of the **East** line of the claim and 4' **South** of the **North** line of the claim.

The locality of this claim with reference to some natural object or permanent monument and additional information (if any) concerning its locality is as follows:

The Northwest corner of this claim is 7515' East and 13,960' South of the Northwest corner of Section 6 T12S-R5W.

The undersigned claims the ground as described above and set forth on the attached 1" = 1000' outline map. This claim is not intended to encroach on any private property or land that is not open for location.

Located, dated and posted on the ground this 8th day of May, 2013.

Freeport-McMoRan Corp. (Owner)

By: 
GEOMETRIX, LLC (Agent)

110424142

DAS-166" CLAIM

LOCATION OF THE DAS-001 THROUGH DAS-318 MILL SITE CLAIMS

SCALE 1"=1000'

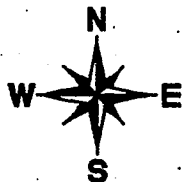


ALL CLAIMS ARE 600' IN LENGTH & 363' IN WIDTH
SITUATED IN SECTIONS 1, 2, 11 & 12 T12S-R6W, SECTIONS 5, 8, 9, 16 & 17 T12S-R5W
PIMA COUNTY, ARIZONA

N.W. COR "DAS-102"
10360'S, 6789'E

N.E. COR "DAS-092"
10360'S, 10782'E

NW CORNER
OF SECTION 6
T12S-R5W
FOUND GLO BRASS
CAPPED IRON POST
0'S, 0'E



1 MILE
(APPROX)

1 MILE
(APPROX)

S.W. COR "DAS-190"
15760'S, 6789'E

LEGEND

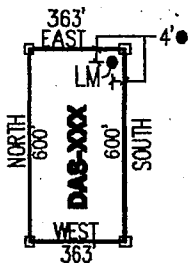
- INDICATES CORNER OF MILL SITE CLAIM. SET 2"x2"x5' WOODEN POST (TYPICAL)
- INDICATES LOCATION MONUMENT SET 4' X 4' FROM CORNER OF MILL SITE CLAIM

LOCATORS:

FREEPORT-MCMORAN CORP.
333 N. CENTRAL AVE.
PHOENIX, AZ 85004

FREEPORT-McMORAN
COPPER & GOLD

TYPICAL CLAIM DETAIL



NOT TO SCALE

RECEIVED
OFFICE
ARIZONA STATE DEPT OF
AGRICULTURE
PHOENIX, AZ
MAY 8 - 8 2013

LOCATED DURING THE MONTH
OF MAY, 2013

CLAIM STAKING PERFORMED BY:

GEOMETRIX LLC
LAND SURVEYING SERVICES
(228) 567-1900

AS AGENTS FOR FREEPORT-MCMORAN CORP.

Return to:
Freeport-McMoRan Corp.
333 N Central Ave
Phoenix, AZ 85004

**LOCATION NOTICE FOR MILL SITE CLAIM
STATE OF ARIZONA, COUNTY OF PIMA**

NOTICE IS HEREBY GIVEN that the **DAS-167** mill site claim has been located by:
Freeport-McMoRan Corp.,
whose current mailing address is: 333 N Central Ave
Phoenix, AZ 85004.

RECEIVED
BLM, AZ STATE OFFICE
2013 JUL -8 A 11:33
PHOENIX, AZ
BLM
Date
Stamp

This mill site claim consists of approximately 5 acres.
The general course of this claim is **North to South** and it is situated in the Ajo Mining District, Pima County, Arizona. This claim is **600** feet in length and **363** feet in width. This claim is marked by five monuments, constructed of 2" x 2" wood posts extending 4' above the ground, one at each corner and one at the location monument for the claim.

The location monument on which the notice is posted is situated within:
Section 17, Township 12 South, Range 5 West, Gila and Salt River Meridian, Pima County, Arizona and this claim encompasses portions of the following quarter section(s), section(s), Township(s) and Range(s): **Southwest ¼, Section 17, T12S-R5W, G&SRM, Pima County, Arizona.**

The location monument is set inside the **Northwest** corner of the claim, approximately 4' **East** of the **West** line of the claim and 4' **South** of the **North** line of the claim.

The locality of this claim with reference to some natural object or permanent monument and additional information (if any) concerning its locality is as follows:

The Northwest corner of this claim is 7152' East and 13,960' South of the Northwest corner of Section 6 T12S-R5W.

The undersigned claims the ground as described above and set forth on the attached 1" = 1000' outline map. This claim is not intended to encroach on any private property or land that is not open for location.

Located, dated and posted on the ground this 8th day of May, 2013.

Freeport-McMoRan Corp. (Owner)

By: 
GEOMETRIX, LLC (Agent)

AMC 424143

"DAS-167" CLAIM

LOCATION OF THE DAS-001 THROUGH DAS-318 MILL SITE CLAIMS

SCALE 1"=1000'




ALL CLAIMS ARE 600' IN LENGTH & 363' IN WIDTH
SITUATED IN SECTIONS 1, 2, 11 & 12 T12S-R6W, SECTIONS 5, 8, 9, 16 & 17 T12S-R5W
PIMA COUNTY, ARIZONA

N.W. COR "DAS-102"
10360' S, 6789' E

N.E. COR "DAS-092"
10360' S, 10782' E

NW CORNER
OF SECTION 6
T12S-R5W
FOUND GLO BRASS
CAPPED IRON POST
0'S, 0'E



1 MILE
(APPROX)

1 MILE
(APPROX)

S.W. COR "DAS-190"
15760' S, 6789' E

LEGEND

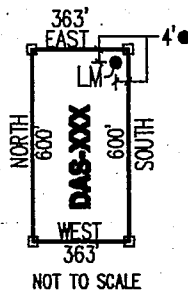
- INDICATES CORNER OF MILL SITE CLAIM. SET 2"x2"x5' WOODEN POST (TYPICAL)
- INDICATES LOCATION MONUMENT SET 4' X 4' FROM CORNER OF MILL SITE CLAIM

LOCATORS:

FREEPORT-MCMORAN CORP.
333 N. CENTRAL AVE.
PHOENIX, AZ 85004

FREEPORT-MCMORAN
COPPER & GOLD

TYPICAL CLAIM DETAIL



RECEIVED
STATE OFFICE
MAY 8 2013
PHOENIX, AZ

LOCATED DURING THE MONTH
OF MAY, 2013

CLAIM STAKING PERFORMED BY:


GEOMETRIX LLC
LAND SURVEYING SERVICES
(928) 567-1900

AS AGENTS FOR FREEPORT-MCMORAN CORP.

Return to:
Freeport-McMoRan Corp.
333 N Central Ave
Phoenix, AZ 85004

**LOCATION NOTICE FOR MILL SITE CLAIM
STATE OF ARIZONA, COUNTY OF PIMA**

NOTICE IS HEREBY GIVEN that the **DAS-168** mill site claim has been located by:
Freeport-McMoRan Corp.,
whose current mailing address is: 333 N Central Ave
Phoenix, AZ 85004.



This mill site claim consists of approximately 5 acres. The general course of this claim is **North to South** and it is situated in the Ajo Mining District, Pima County, Arizona. This claim is **600** feet in length and **363** feet in width. This claim is marked by five monuments, constructed of 2" x 2" wood posts extending 4' above the ground, one at each corner and one at the location monument for the claim.

The location monument on which the notice is posted is situated within: **Section 17, Township 12 South, Range 5 West**, Gila and Salt River Meridian, Pima County, Arizona and this claim encompasses portions of the following quarter section(s), section(s), Township(s) and Range(s): **Southwest 1/4, Section 17, T12S-R5W, G&SRM, Pima County, Arizona.**

The location monument is set inside the **Northeast** corner of the claim, approximately 4' **West** of the **East** line of the claim and 4' **South** of the **North** line of the claim.

The locality of this claim with reference to some natural object or permanent monument and additional information (if any) concerning its locality is as follows:

The Northwest corner of this claim is 6789' East and 13,960' South of the Northwest corner of Section 6 T12S-R5W.

The undersigned claims the ground as described above and set forth on the attached 1" = 1000' outline map. This claim is not intended to encroach on any private property or land that is not open for location.

Located, dated and posted on the ground this 8th day of May, 2013.

Freeport-McMoRan Corp. (Owner) By: [Signature]
GEOMETRIX, LLC (Agent)

AMC 424744

"DAS-168" CLAIM

LOCATION OF THE DAS-001 THROUGH DAS-318 MILL SITE CLAIMS

SCALE 1" = 1000'



ALL CLAIMS ARE 600' IN LENGTH & 363' IN WIDTH
SITUATED IN SECTIONS 1, 2, 11 & 12 T12S-R6W, SECTIONS 5, 8, 9, 16 & 17 T12S-R5W
PIMA COUNTY, ARIZONA

N.W. COR "DAS-102"
10360'S, 6789'E

N.E. COR "DAS-092"
10360'S, 10782'E

NW CORNER
OF SECTION 6
T12S-R5W
FOUND GLO BRASS
CAPPED IRON POST
0'S, 0'E



1 MILE
(APPROX)

1 MILE
(APPROX)

S.W. COR "DAS-190"
15760'S, 6789'E

RECEIVED
PIMA COUNTY STATE OFFICE
PHOENIX, AZ
MAY 8 2013

LOCATED DURING THE MONTH
OF MAY, 2013

LEGEND

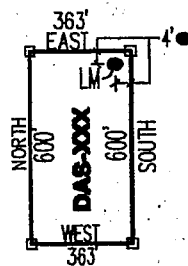
- INDICATES CORNER OF MILL SITE CLAIM. SET 2"x2"x5' WOODEN POST (TYPICAL)
- INDICATES LOCATION MONUMENT SET 4' X 4' FROM CORNER OF MILL SITE CLAIM

LOCATORS:

FREEPORT-MCMORAN CORP.
333 N. CENTRAL AVE.
PHOENIX, AZ 85004

Freeport-McMORAN
COPPER & GOLD

TYPICAL CLAIM DETAIL



NOT TO SCALE

CLAIM STAKING PERFORMED BY:

GEOMETRIX LLC
LAND SURVEYING SERVICES
(228) 567-1000


AS AGENTS FOR FREEPORT-MCMORAN CORP.

ARCH 24 11 44

Return to:
Freeport-McMoRan Corp.
333 N Central Ave
Phoenix, AZ 85004

**LOCATION NOTICE FOR MILL SITE CLAIM
STATE OF ARIZONA, COUNTY OF PIMA**

NOTICE IS HEREBY GIVEN that the **DAS-169** mill site claim has been located by:
Freeport-McMoRan Corp.,
whose current mailing address is: 333 N Central Ave
Phoenix, AZ 85004.



This mill site claim consists of approximately 5 acres.
The general course of this claim is **North to South** and it is situated in the Ajo Mining District, Pima County, Arizona. This claim is **600** feet in length and **363** feet in width. This claim is marked by five monuments, constructed of 2" x 2" wood posts extending 4' above the ground, one at each corner and one at the location monument for the claim.

The location monument on which the notice is posted is situated within:
Section 17, Township 12 South, Range 5 West, Gila and Salt River Meridian, Pima County, Arizona and this claim encompasses portions of the following quarter section(s), section(s), Township(s) and Range(s): **Southwest ¼, Section 17, T12S-R5W, G&SRM, Pima County, Arizona.**

The location monument is set inside the **Southeast** corner of the claim, approximately 4' **West** of the **East** line of the claim and 4' **North** of the **South** line of the claim.


The locality of this claim with reference to some natural object or permanent monument and additional information (if any) concerning its locality is as follows:

The Northwest corner of this claim is 6789' East and 14,560' South of the Northwest corner of Section 6 T12S-R5W.

The undersigned claims the ground as described above and set forth on the attached 1" = 1000' outline map. This claim is not intended to encroach on any private property or land that is not open for location.

Located, dated and posted on the ground this 8th day of May, 2013.

Freeport-McMoRan Corp. (Owner)

By: 
GEOMETRIX, LLC (Agent)

AMC 424145

DAS-169 CLAIM

LOCATION OF THE DAS-001 THROUGH DAS-318 MILL SITE CLAIMS

SCALE 1"=1000'



ALL CLAIMS ARE 600' IN LENGTH & 363' IN WIDTH
SITUATED IN SECTIONS 1, 2, 11 & 12 T12S-R6W, SECTIONS 5, 8, 9, 16 & 17 T12S-R5W
PIMA COUNTY, ARIZONA

N.W. COR "DAS-102"
10360'S, 6789'E

N.E. COR "DAS-092"
10360'S, 10782'E

NW CORNER
OF SECTION 6
T12S-R5W
FOUND GLO BRASS
CAPPED IRON POST
0'S, 0'E

1 MILE
(APPROX)

1 MILE
(APPROX)



S.W. COR "DAS-190"
15760'S, 6789'E

E. COR "DAS-180"
15760'S, 10782'E

LEGEND

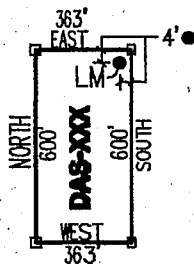
- INDICATES CORNER OF MILL SITE CLAIM. SET 2"x2"x5' WOODEN POST (TYPICAL)
- INDICATES LOCATION MONUMENT SET 4' X 4' FROM CORNER OF MILL SITE CLAIM

LOCATORS:

FREEPORT-MCMORAN CORP.
333 N. CENTRAL AVE.
PHOENIX, AZ 85004

**FREEPORT-MCMORAN
COPPER & GOLD**

TYPICAL CLAIM DETAIL



NOT TO SCALE

LOCATED DURING THE MONTH
OF MAY, 2013

CLAIM STAKING PERFORMED BY:



AS AGENTS FOR FREEPORT-MCMORAN CORP.


AMC 11 2 11 15

PHOENIX, AZ
OFFICE
MAY 11 2013

Return to:
Freeport-McMoRan Corp.
333 N Central Ave
Phoenix, AZ 85004

**LOCATION NOTICE FOR MILL SITE CLAIM
STATE OF ARIZONA, COUNTY OF PIMA**

NOTICE IS HEREBY GIVEN that the **DAS-170** mill site claim has been located by:
Freeport-McMoRan Corp.,
whose current mailing address is: 333 N Central Ave
Phoenix, AZ 85004.



This mill site claim consists of approximately 5 acres. The general course of this claim is **North to South** and it is situated in the Ajo Mining District, Pima County, Arizona. This claim is **600** feet in length and **363** feet in width. This claim is marked by five monuments, constructed of 2" x 2" wood posts extending 4' above the ground, one at each corner and one at the location monument for the claim.

The location monument on which the notice is posted is situated within: **Section 17, Township 12 South, Range 5 West**, Gila and Salt River Meridian, Pima County, Arizona and this claim encompasses portions of the following quarter section(s), section(s), Township(s) and Range(s): **Southwest ¼, Section 17, T12S-R5W, G&SRM, Pima County, Arizona.**

The location monument is set inside the **Southwest** corner of the claim, approximately 4' **East** of the **West** line of the claim and 4' **North** of the **South** line of the claim.

The locality of this claim with reference to some natural object or permanent monument and additional information (if any) concerning its locality is as follows:

The Northwest corner of this claim is 7152' East and 14,560' South of the Northwest corner of Section 6 T12S-R5W.

The undersigned claims the ground as described above and set forth on the attached 1" = 1000' outline map. This claim is not intended to encroach on any private property or land that is not open for location.

Located, dated and posted on the ground this 8th day of May, 2013.

Freeport-McMoRan Corp. (Owner)

By: 
GEOMETRIX, LLC (Agent)

AMC 424146

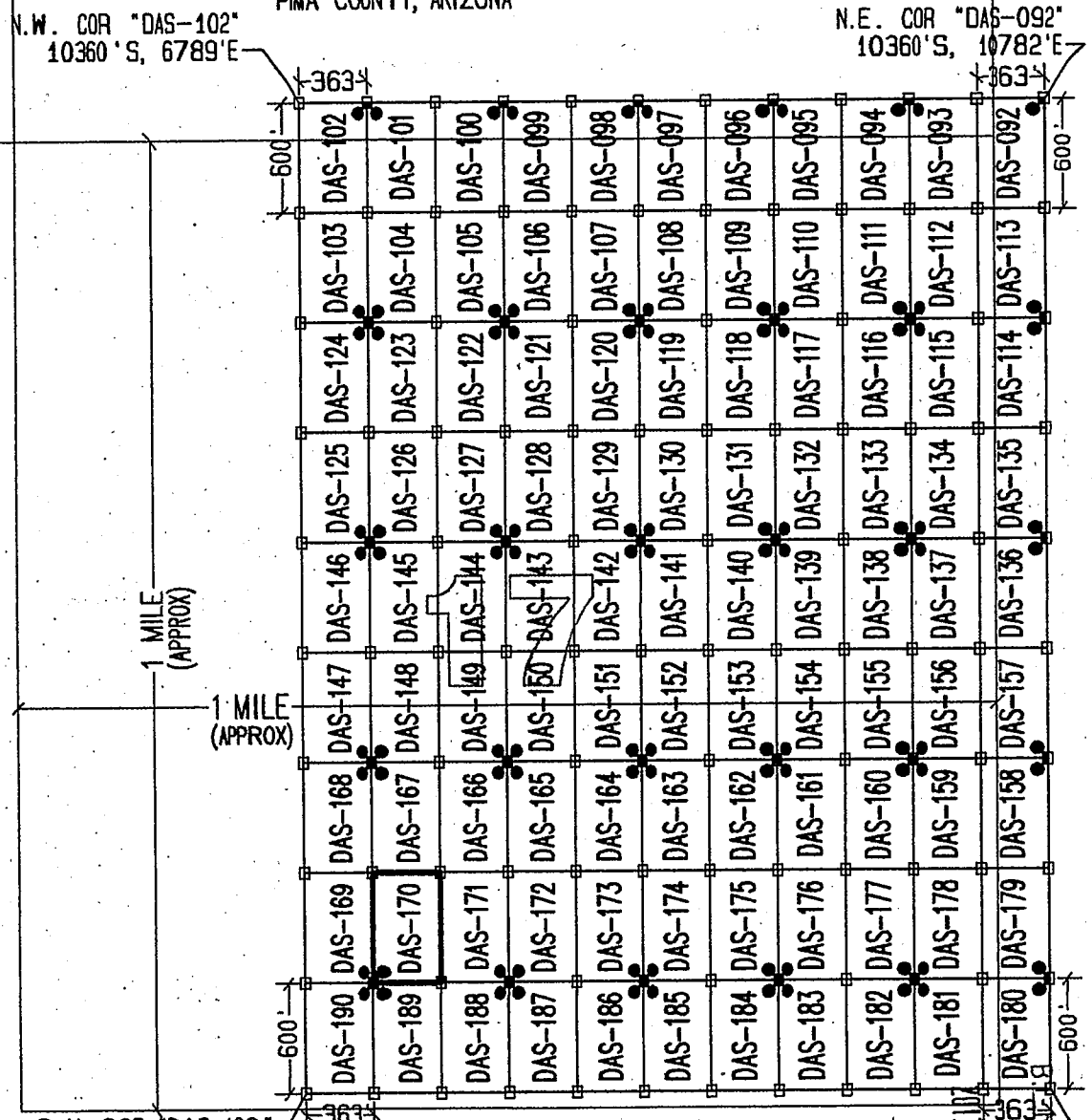
"DAS-170" CLAIM

LOCATION OF THE DAS-001 THROUGH DAS-318 MILL SITE CLAIMS


SCALE 1" = 1000'



ALL CLAIMS ARE 600' IN LENGTH & 363' IN WIDTH
SITUATED IN SECTIONS 1, 2, 11 & 12 T12S-R6W, SECTIONS 5, 8, 9, 16 & 17 T12S-R5W
PIMA COUNTY, ARIZONA



NW CORNER OF SECTION 6
T12S-R5W
FOUND GLO BRASS
CAPPED IRON POST
0'S, 0'E



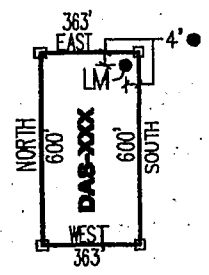
LEGEND

- INDICATES CORNER OF MILL SITE CLAIM. SET 2"x2"x5' WOODEN POST (TYPICAL)
- INDICATES LOCATION MONUMENT SET 4' X 4' FROM CORNER OF MILL SITE CLAIM

LOCATORS:
FREEPORT-MCMORAN CORP.
333 N. CENTRAL AVE.
PHOENIX, AZ 85004

**FREEPORT-MCMORAN
COPPER & GOLD**

TYPICAL CLAIM DETAIL




NOT TO SCALE

RECEIVED
STATE OFFICE
PHOENIX, AZ
MAY 8 2013

LOCATED DURING THE MONTH
OF MAY, 2013

CLAIM STAKING PERFORMED BY:



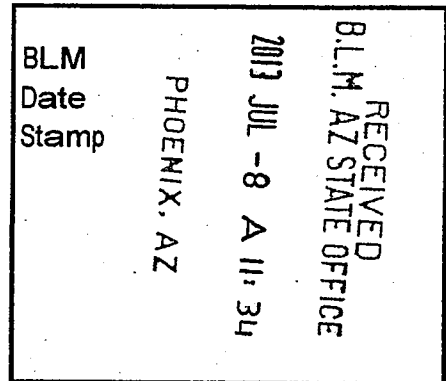
AS AGENTS FOR FREEPORT-MCMORAN CORP.

AMG 2011146

Return to:
Freeport-McMoRan Corp.
333 N Central Ave
Phoenix, AZ 85004

**LOCATION NOTICE FOR MILL SITE CLAIM
STATE OF ARIZONA, COUNTY OF PIMA**

NOTICE IS HEREBY GIVEN that the **DAS-171** mill site claim has been located by:
Freeport-McMoRan Corp.,
whose current mailing address is: 333 N Central Ave
Phoenix, AZ 85004.



This mill site claim consists of approximately 5 acres. The general course of this claim is **North to South** and it is situated in the Ajo Mining District, Pima County, Arizona. This claim is **600** feet in length and **363** feet in width. This claim is marked by five monuments, constructed of 2" x 2" wood posts extending 4' above the ground, one at each corner and one at the location monument for the claim.

The location monument on which the notice is posted is situated within:
Section 17, Township 12 South, Range 5 West, Gila and Salt River Meridian, Pima County, Arizona and this claim encompasses portions of the following quarter section(s), section(s), Township(s) and Range(s): **Southwest 1/4 & Southeast 1/4, Section 17, T12S-R5W, G&SRM, Pima County, Arizona.**

The location monument is set inside the **Southeast** corner of the claim, approximately 4' **West** of the **East** line of the claim and 4' **North** of the **South** line of the claim.

The locality of this claim with reference to some natural object or permanent monument and additional information (if any) concerning its locality is as follows:

The Northwest corner of this claim is 7515' East and 14,560' South of the Northwest corner of Section 6 T12S-R5W.

The undersigned claims the ground as described above and set forth on the attached 1" = 1000' outline map. This claim is not intended to encroach on any private property or land that is not open for location.

Located, dated and posted on the ground this 8th day of May, 2013.

Freeport-McMoRan Corp. (Owner)

By: 
GEOMETRIX, LLC (Agent)

ANC 24147

"DAS-171" CLAIM

LOCATION OF THE DAS-001 THROUGH DAS-318 MILL SITE CLAIMS

SCALE 1" = 1000'




ALL CLAIMS ARE 600' IN LENGTH & 363' IN WIDTH
SITUATED IN SECTIONS 1, 2, 11 & 12 T12S-R6W, SECTIONS 5, 8, 9, 16 & 17 T12S-R5W
PIMA COUNTY, ARIZONA

N.W. COR "DAS-102"
10360'S, 6789'E

N.E. COR "DAS-092"
10360'S, 10782'E

NW CORNER
OF SECTION 6
T12S-R5W
FOUND GLO BRASS
CAPPED IRON POST
0'S, 0'E



1 MILE
(APPROX)

1 MILE
(APPROX)

S.W. COR "DAS-190"
15760'S, 6789'E

LEGEND

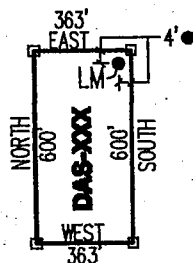
- INDICATES CORNER OF MILL SITE CLAIM. SET 2"x2"x5' WOODEN POST (TYPICAL)
- INDICATES LOCATION MONUMENT SET 4' X 4' FROM CORNER OF MILL SITE CLAIM

LOCATORS:

FREEMPORT-MCMORAN CORP.
333 N. CENTRAL AVE.
PHOENIX, AZ 85004

FV FREEMPORT-MCMORAN
COPPER & GOLD

TYPICAL CLAIM DETAIL



NOT TO SCALE

RECEIVED
PHOENIX, AZ
MAY 8 2013
OFFICE OF THE
STATE SURVEYOR

LOCATED DURING THE MONTH
OF MAY, 2013

CLAIM STAKING PERFORMED BY:

GEOMETRIX LLC
LAND SURVEYING SERVICES
(928) 567-1900

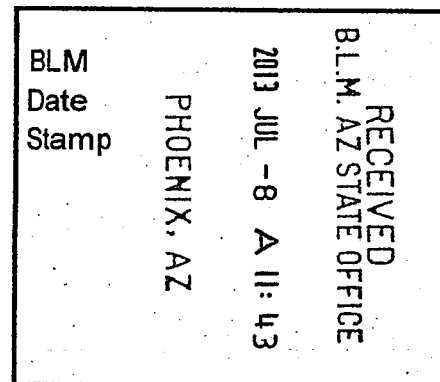
AS AGENTS FOR FREEMPORT-MCMORAN CORP.

APR 24 11 47

Return to:
Freeport-McMoRan Corp.
333 N Central Ave
Phoenix, AZ 85004

**LOCATION NOTICE FOR MILL SITE CLAIM
STATE OF ARIZONA, COUNTY OF PIMA**

NOTICE IS HEREBY GIVEN that the **DAS-172** mill site claim has been located by:
Freeport-McMoRan Corp.,
whose current mailing address is: 333 N Central Ave
Phoenix, AZ 85004.



This mill site claim consists of approximately 5 acres.
The general course of this claim is **North to South** and it is situated in the Ajo Mining District, Pima County, Arizona. This claim is **600** feet in length and **363** feet in width. This claim is marked by five monuments, constructed of 2" x 2" wood posts extending 4' above the ground, one at each corner and one at the location monument for the claim.

The location monument on which the notice is posted is situated within:
Section 17, Township 12 South, Range 5 West, Gila and Salt River Meridian, Pima County, Arizona and this claim encompasses portions of the following quarter section(s), section(s), Township(s) and Range(s): **Southeast ¼ & Southwest ¼, Section 17, T12S-R5W, G&SRM, Pima County, Arizona.**

The location monument is set inside the **Southwest** corner of the claim, approximately 4' **East** of the **West** line of the claim and 4' **North** of the **South** line of the claim.

The locality of this claim with reference to some natural object or permanent monument and additional information (if any) concerning its locality is as follows:

The Northwest corner of this claim is 7878' East and 14,560' South of the Northwest corner of Section 6 T12S-R5W.

The undersigned claims the ground as described above and set forth on the attached 1" = 1000' outline map. This claim is not intended to encroach on any private property or land that is not open for location.

Located, dated and posted on the ground this 8th day of May, 2013.

Freeport-McMoRan Corp. (Owner)

By: 
GEOMETRIX, LLC (Agent)

ARCH 24 10 3

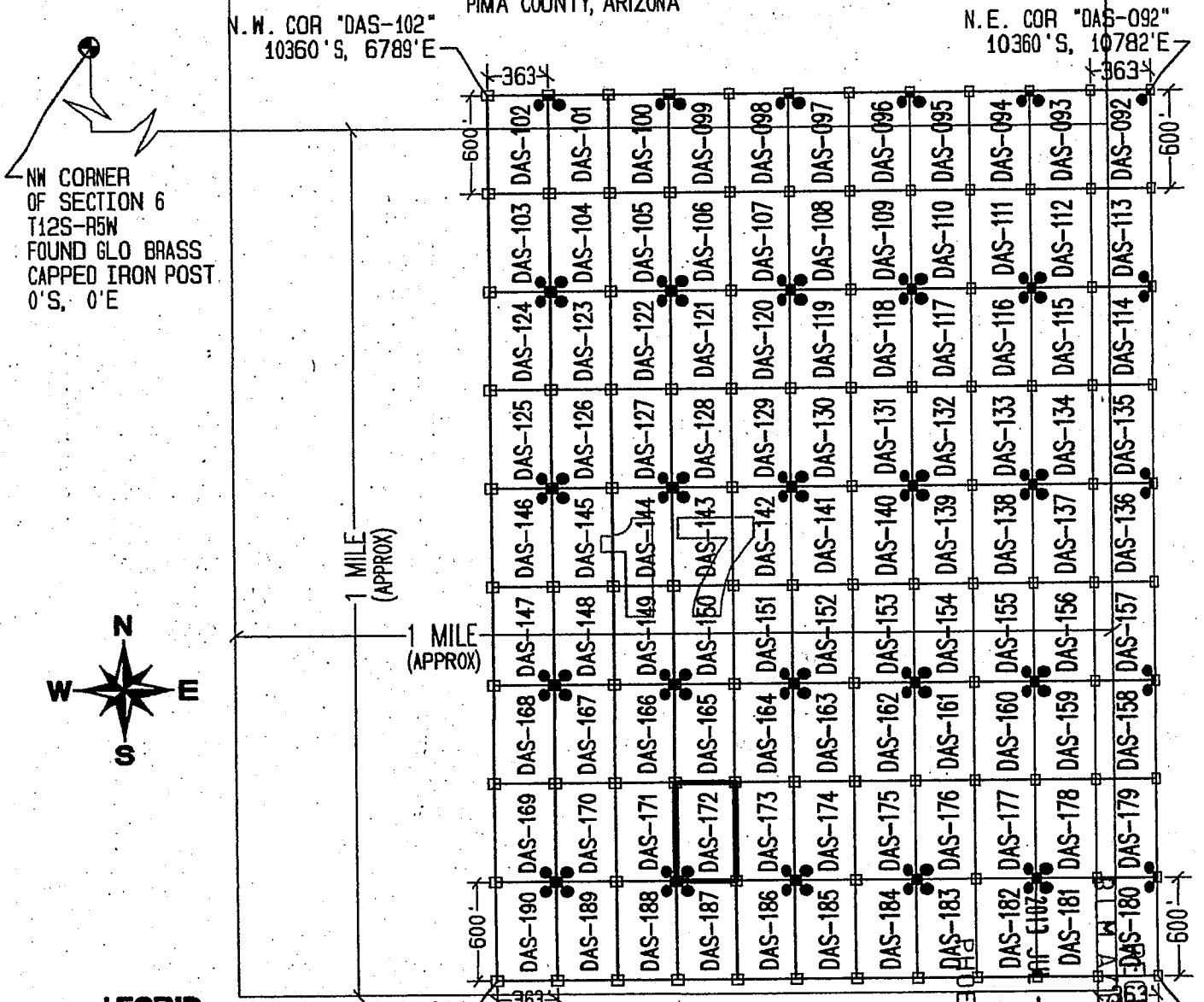
-DAS-172" CLAIM

LOCATION OF THE DAS-001 THROUGH DAS-318 MILL SITE CLAIMS

SCALE 1" = 1000'



ALL CLAIMS ARE 600' IN LENGTH & 363' IN WIDTH
SITUATED IN SECTIONS 1, 2, 11 & 12 T12S-R6W, SECTIONS 5, 8, 9, 16 & 17 T12S-R5W
PIMA COUNTY, ARIZONA



LEGEND

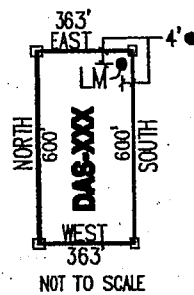
- INDICATES CORNER OF MILL SITE CLAIM. SET 2"x2"x5' WOODEN POST (TYPICAL)
- INDICATES LOCATION MONUMENT SET 4' X 4' FROM CORNER OF MILL SITE CLAIM

LOCATORS:

FREEPORT-MCMORAN CORP.
333 N. CENTRAL AVE.
PHOENIX, AZ 85004



TYPICAL CLAIM DETAIL



LOCATED DURING THE MONTH
OF MAY, 2013

CLAIM STAKING PERFORMED BY:




AS AGENTS FOR FREEPORT-MCMORAN CORP.

ARCH 24 11 49

Return to:
Freeport-McMoRan Corp.
333 N Central Ave
Phoenix, AZ 85004

**LOCATION NOTICE FOR MILL SITE CLAIM
STATE OF ARIZONA, COUNTY OF PIMA**

NOTICE IS HEREBY GIVEN that the **DAS-173** mill site claim has been located by:
Freeport-McMoRan Corp.,
whose current mailing address is: 333 N Central Ave
Phoenix, AZ 85004.



This mill site claim consists of approximately 5 acres. The general course of this claim is **North to South** and it is situated in the Ajo Mining District, Pima County, Arizona. This claim is **600** feet in length and **363** feet in width. This claim is marked by five monuments, constructed of 2" x 2" wood posts extending 4' above the ground, one at each corner and one at the location monument for the claim.

The location monument on which the notice is posted is situated within:
Section 17, Township 12 South, Range 5 West, Gila and Salt River Meridian, Pima County, Arizona and this claim encompasses portions of the following quarter section(s), section(s), Township(s) and Range(s): **Southeast 1/4, Section 17, T12S-R5W, G&SRM, Pima County, Arizona.**

The location monument is set inside the **Southeast** corner of the claim, approximately 4' **West** of the **East** line of the claim and 4' **North** of the **South** line of the claim.

The locality of this claim with reference to some natural object or permanent monument and additional information (if any) concerning its locality is as follows:

The Northwest corner of this claim is 8241' East and 14,560' South of the Northwest corner of Section 6 T12S-R5W.

The undersigned claims the ground as described above and set forth on the attached 1" = 1000' outline map. This claim is not intended to encroach on any private property or land that is not open for location.

Located, dated and posted on the ground this 8th day of May, 2013.

Freeport-McMoRan Corp. (Owner)

By: 
GEOMETRIX, LLC (Agent)

ANOU24149

"DAS-173" CLAIM

LOCATION OF THE DAS-001 THROUGH DAS-318 MILL SITE CLAIMS

SCALE 1" = 1000'




ALL CLAIMS ARE 600' IN LENGTH & 363' IN WIDTH
SITUATED IN SECTIONS 1, 2, 11 & 12 T12S-R6W, SECTIONS 5, 8, 9, 16 & 17 T12S-R5W
PIMA COUNTY, ARIZONA

N.W. COR "DAS-102"
10360'S, 6789'E

N.E. COR "DAS-092"
10360'S, 10782'E

NW CORNER
OF SECTION 6
T12S-R5W
FOUND GLO BRASS
CAPPED IRON POST
0'S, 0'E



1 MILE
(APPROX)

1 MILE
(APPROX)

S.W. COR "DAS-190"
15760'S, 6789'E

LEGEND

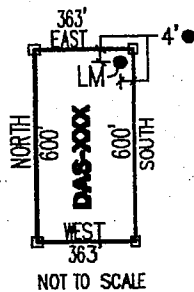
- INDICATES CORNER OF MILL SITE CLAIM. SET 2"X2"X5' WOODEN POST (TYPICAL)
- INDICATES LOCATION MONUMENT SET 4' X 4' FROM CORNER OF MILL SITE CLAIM

LOCATORS:

FREEPORT-MCMORAN CORP.
333 N. CENTRAL AVE.
PHOENIX, AZ 85004

FREEPORT-McMORAN
FM COPPER & GOLD

TYPICAL CLAIM DETAIL



PHOENIX, AZ
JUL 2013
RECEIVED
SURVEYING OFFICE

LOCATED DURING THE MONTH
OF MAY, 2013

CLAIM STAKING PERFORMED BY:

GEOMETRIX LLC
LAND SURVEYING SERVICES
(928) 567-1900

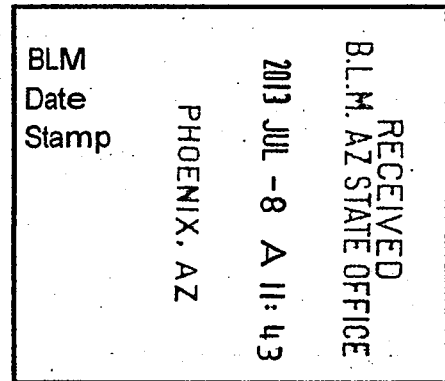
AS AGENTS FOR FREEPORT-MCMORAN CORP.

ARCH 24 149

Return to:
Freeport-McMoRan Corp.
333 N Central Ave
Phoenix, AZ 85004

**LOCATION NOTICE FOR MILL SITE CLAIM
STATE OF ARIZONA, COUNTY OF PIMA**

NOTICE IS HEREBY GIVEN that the **DAS-174** mill site claim has been located by:
Freeport-McMoRan Corp.,
whose current mailing address is: 333 N Central Ave
Phoenix, AZ 85004.



This mill site claim consists of approximately 5 acres. The general course of this claim is **North to South** and it is situated in the Ajo Mining District, Pima County, Arizona. This claim is **600** feet in length and **363** feet in width. This claim is marked by five monuments, constructed of 2" x 2" wood posts extending 4' above the ground, one at each corner and one at the location monument for the claim.

The location monument on which the notice is posted is situated within:
Section 17, Township 12 South, Range 5 West, Gila and Salt River Meridian, Pima County, Arizona and this claim encompasses portions of the following quarter section(s), section(s), Township(s) and Range(s): **Southeast ¼, Section 17, T12S-R5W, G&SRM, Pima County, Arizona.**

The location monument is set inside the **Southwest** corner of the claim, approximately 4' **East** of the **West** line of the claim and 4' **North** of the **South** line of the claim.

The locality of this claim with reference to some natural object or permanent monument and additional information (if any) concerning its locality is as follows:

The Northwest corner of this claim is 8604' East and 14,560' South of the Northwest corner of Section 6 T12S-R5W.

The undersigned claims the ground as described above and set forth on the attached 1" = 1000' outline map. This claim is not intended to encroach on any private property or land that is not open for location.

Located, dated and posted on the ground this 8th day of May, 2013.

Freeport-McMoRan Corp. (Owner)

By: 
GEOMETRIX, LLC (Agent)

ANCI 20150

DAS-174" CLAIM

LOCATION OF THE DAS-001 THROUGH DAS-318 MILL SITE CLAIMS

SCALE 1"=1000'



ALL CLAIMS ARE 600' IN LENGTH & 363' IN WIDTH
SITUATED IN SECTIONS 1, 2, 11 & 12 T12S-R6W, SECTIONS 5, 8, 9, 16 & 17 T12S-R5W
PIMA COUNTY, ARIZONA

N.W. COR "DAS-102"
10360'S, 6789'E

N.E. COR "DAS-092"
10360'S, 10782'E

NW CORNER
OF SECTION 6
T12S-R5W
FOUND GLO BRASS
CAPPED IRON POST
0'S, 0'E



1 MILE
(APPROX)

1 MILE
(APPROX)

S.W. COR "DAS-190"
15760'S, 6789'E

S.E. COR "DAS-180"
15760'S, 10782'E

LEGEND

□ INDICATES CORNER OF
MILL SITE CLAIM.
SET 2"x2"x5' WOODEN
POST (TYPICAL).

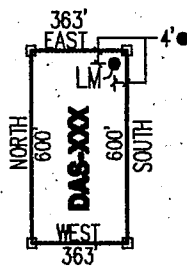
● INDICATES LOCATION
MONUMENT SET 4' X 4' FROM
CORNER OF MILL SITE CLAIM

LOCATORS:

FREEPORT-MCMORAN CORP.
333 N. CENTRAL AVE.
PHOENIX, AZ 85004

FREEPORT-McMORAN
COPPER & GOLD

TYPICAL CLAIM DETAIL



NOT TO SCALE

LOCATED DURING THE MONTH
OF MAY, 2013

CLAIM STAKING PERFORMED BY:

GEOMETRIX LLC
LAND SURVEYING SERVICES
(602) 667-1900


AS AGENTS FOR FREEPORT-MCMORAN CORP.

APR 24 2015

Return to:
Freeport-McMoRan Corp.
333 N Central Ave
Phoenix, AZ 85004

**LOCATION NOTICE FOR MILL SITE CLAIM
STATE OF ARIZONA, COUNTY OF PIMA**

NOTICE IS HEREBY GIVEN that the **DAS-175** mill site claim has been located by:
Freeport-McMoRan Corp.,
whose current mailing address is: 333 N Central Ave
Phoenix, AZ 85004.



This mill site claim consists of approximately 5 acres. The general course of this claim is **North to South** and it is situated in the Ajo Mining District, Pima County, Arizona. This claim is **600** feet in length and **363** feet in width. This claim is marked by five monuments, constructed of 2" x 2" wood posts extending 4' above the ground, one at each corner and one at the location monument for the claim.

The location monument on which the notice is posted is situated within:
Section 17, Township 12 South, Range 5 West, Gila and Salt River Meridian, Pima County, Arizona and this claim encompasses portions of the following quarter section(s), section(s), Township(s) and Range(s): **Southeast 1/4, Section 17, T12S-R5W, G&SRM, Pima County, Arizona.**

The location monument is set inside the **Southeast** corner of the claim, approximately 4' **West** of the **East** line of the claim and 4' **North** of the **South** line of the claim.

The locality of this claim with reference to some natural object or permanent monument and additional information (if any) concerning its locality is as follows:

The Northwest corner of this claim is 8967' East and 14,560' South of the Northwest corner of Section 6 T12S-R5W.

The undersigned claims the ground as described above and set forth on the attached 1" = 1000' outline map. This claim is not intended to encroach on any private property or land that is not open for location.

Located, dated and posted on the ground this 8th day of May, 2013.

Freeport-McMoRan Corp. (Owner)

By: 
GEOMETRIX, LLC (Agent)

AMC 429151

"DAS-175" CLAIM

LOCATION OF THE DAS-001 THROUGH DAS-318 MILL SITE CLAIMS

SCALE 1"=1000'



ALL CLAIMS ARE 600' IN LENGTH & 363' IN WIDTH
SITUATED IN SECTIONS 1, 2, 11 & 12 T12S-R6W, SECTIONS 5, 8, 9, 16 & 17 T12S-R5W
PIMA COUNTY, ARIZONA



N.W. COR "DAS-102"
10360' S, 6789' E

N.E. COR "DAS-092"
10360' S, 10782' E

NW CORNER
OF SECTION 6
T12S-R5W
FOUND GLO BRASS
CAPPED IRON POST
0'S, 0'E

1 MILE
(APPROX)

1 MILE
(APPROX)



LEGEND

□ INDICATES CORNER OF
MILL SITE CLAIM.
SET 2"x2"x5' WOODEN
POST (TYPICAL)

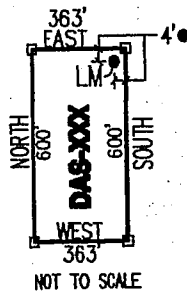
● INDICATES LOCATION
MONUMENT SET 4' X 4' FROM
CORNER OF MILL SITE CLAIM

LOCATORS:

FREEMPORT-MCMORAN CORP.
333 N. CENTRAL AVE.
PHOENIX, AZ 85004

FREEPORT-McMORAN
EV COPPER & GOLD

TYPICAL CLAIM DETAIL




NOT TO SCALE

RECEIVED
 STATE OFFICE
 PHOENIX, AZ
 JUN 08 11:11 AM '13
 15760'S, 6789'E

LOCATED DURING THE MONTH
OF MAY, 2013

CLAIM STAKING PERFORMED BY:




AS AGENTS FOR FREEMPORT-MCMORAN CORP.

ARCH 24 15 11

Return to:
Freeport-McMoRan Corp.
333 N Central Ave
Phoenix, AZ 85004

**LOCATION NOTICE FOR MILL SITE CLAIM
STATE OF ARIZONA, COUNTY OF PIMA**

NOTICE IS HEREBY GIVEN that the **DAS-176** mill site claim has been located by:
Freeport-McMoRan Corp.,
whose current mailing address is: 333 N Central Ave
Phoenix, AZ 85004.



This mill site claim consists of approximately 5 acres. The general course of this claim is **North to South** and it is situated in the Ajo Mining District, Pima County, Arizona. This claim is **600** feet in length and **363** feet in width. This claim is marked by five monuments, constructed of 2" x 2" wood posts extending 4' above the ground, one at each corner and one at the location monument for the claim.

The location monument on which the notice is posted is situated within:
Section 17, Township 12 South, Range 5 West, Gila and Salt River Meridian, Pima County, Arizona and this claim encompasses portions of the following quarter section(s), section(s), Township(s) and Range(s): **Southeast 1/4, Section 17, T12S-R5W, G&SRM, Pima County, Arizona.**

The location monument is set inside the **Southwest** corner of the claim, approximately 4' **East** of the **West** line of the claim and 4' **North** of the **South** line of the claim.

The locality of this claim with reference to some natural object or permanent monument and additional information (if any) concerning its locality is as follows:

The Northwest corner of this claim is 9330' East and 14,560' South of the Northwest corner of Section 6 T12S-R5W.

The undersigned claims the ground as described above and set forth on the attached 1" = 1000' outline map. This claim is not intended to encroach on any private property or land that is not open for location.

Located, dated and posted on the ground this 8th day of May, 2013.

Freeport-McMoRan Corp. (Owner)

By: 
GEOMETRIX, LLC (Agent)

AMC 24152

"DAS-176" CLAIM

LOCATION OF THE DAS-001 THROUGH DAS-318 MILL SITE CLAIMS

SCALE 1" = 1000'




ALL CLAIMS ARE 600' IN LENGTH & 363' IN WIDTH
SITUATED IN SECTIONS 1, 2, 11 & 12 T12S-R6W, SECTIONS 5, 8, 9, 16 & 17 T12S-R5W
PIMA COUNTY, ARIZONA

N.W. COR "DAS-102"
10360'S, 6789'E

N.E. COR "DAS-092"
10360'S, 10782'E

NW CORNER
OF SECTION 6
T12S-R5W
FOUND GLO BRASS
CAPPED IRON POST
0'S, 0'E



1 MILE
(APPROX)

1 MILE
(APPROX)

S.W. COR "DAS-190"
15760'S, 6789'E

S.E. COR "DAS-180"
15760'S, 10782'E

LEGEND

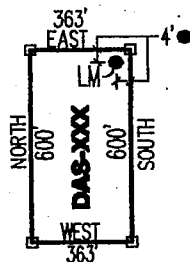
- INDICATES CORNER OF MILL SITE CLAIM. SET 2"x2"x5' WOODEN POST (TYPICAL)
- INDICATES LOCATION MONUMENT SET 4' X 4' FROM CORNER OF MILL SITE CLAIM

LOCATORS:

FREEPORT-MCMORAN CORP.
333 N. CENTRAL AVE.
PHOENIX, AZ 85004

FREEPORT-MCMORAN
COPPER & GOLD

TYPICAL CLAIM DETAIL



NOT TO SCALE

LOCATED DURING THE MONTH
OF MAY, 2013

CLAIM STAKING PERFORMED BY:

GEOMETRIX LLC
LAND SURVEYING SERVICES
(228) 567-1900

AS AGENTS FOR FREEPORT-MCMORAN CORP.


AHC424152

RECEIVED
AZ STATE OFFICE
JUL - 8 A
PHOENIX, AZ

Return to:
Freeport-McMoRan Corp.
333 N Central Ave
Phoenix, AZ 85004

**LOCATION NOTICE FOR MILL SITE CLAIM
STATE OF ARIZONA, COUNTY OF PIMA**

NOTICE IS HEREBY GIVEN that the **DAS-177** mill site claim has been located by:
Freeport-McMoRan Corp.,
whose current mailing address is: 333 N Central Ave
Phoenix, AZ 85004.



This mill site claim consists of approximately 5 acres.
The general course of this claim is **North to South** and it is situated in the Ajo Mining District, Pima County, Arizona. This claim is **600** feet in length and **363** feet in width. This claim is marked by five monuments, constructed of 2" x 2" wood posts extending 4' above the ground, one at each corner and one at the location monument for the claim.

The location monument on which the notice is posted is situated within:
Section 17, Township 12 South, Range 5 West, Gila and Salt River Meridian, Pima County, Arizona and this claim encompasses portions of the following quarter section(s), section(s), Township(s) and Range(s): **Southeast ¼, Section 17, T12S-R5W, G&SRM, Pima County, Arizona.**

The location monument is set inside the **Southeast** corner of the claim, approximately 4' **West** of the **East** line of the claim and 4' **North** of the **South** line of the claim.

The locality of this claim with reference to some natural object or permanent monument and additional information (if any) concerning its locality is as follows:

The Northwest corner of this claim is 9693' East and 14,560' South of the Northwest corner of Section 6 T12S-R5W.

The undersigned claims the ground as described above and set forth on the attached 1" = 1000' outline map. This claim is not intended to encroach on any private property or land that is not open for location.

Located, dated and posted on the ground this 8th day of May, 2013.

Freeport-McMoRan Corp. (Owner)

By: 
GEOMETRIX, LLC (Agent)

AM 0112110153

"DAS-177" CLAIM

LOCATION OF THE DAS-001 THROUGH DAS-318 MILL SITE CLAIMS

SCALE 1"=1000'



ALL CLAIMS ARE 600' IN LENGTH & 363' IN WIDTH
SITUATED IN SECTIONS 1, 2, 11 & 12 T12S-R6W, SECTIONS 5, 8, 9, 16 & 17 T12S-R5W
PIMA COUNTY, ARIZONA

N.W. COR "DAS-102"
10360'S, 6789'E

N.E. COR "DAS-092"
10360'S, 10782'E

NW CORNER
OF SECTION 6
T12S-R5W
FOUND GLO BRASS
CAPPED IRON POST
0'S, 0'E



1 MILE
(APPROX)

1 MILE
(APPROX)

S.W. COR "DAS-190"
15760'S, 6789'E

LEGEND

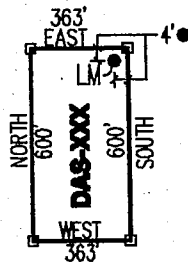
- INDICATES CORNER OF MILL SITE CLAIM. SET 2"x2"x5' WOODEN POST (TYPICAL)
- INDICATES LOCATION MONUMENT SET 4' X 4' FROM CORNER OF MILL SITE CLAIM.

LOCATORS:

FREEMPORT-MCMORAN CORP.
333 N. CENTRAL AVE.
PHOENIX, AZ 85004

FV FREEMPORT-MCMORAN
COPPER & GOLD

TYPICAL CLAIM DETAIL



NOT TO SCALE

RECEIVED
STATE OFFICE
PHOENIX, AZ
MAY 8 2013
LOCATED DURING THE MONTH
OF MAY, 2013

CLAIM STAKING PERFORMED BY:

GEOMETRIX LLC
LAND SURVEYING SERVICES
(928) 567-1900


AS AGENTS FOR FREEMPORT-MCMORAN CORP.

MAY 2013

Return to:
Freeport-McMoRan Corp.
333 N Central Ave
Phoenix, AZ 85004

**LOCATION NOTICE FOR MILL SITE CLAIM
STATE OF ARIZONA, COUNTY OF PIMA**

NOTICE IS HEREBY GIVEN that the **DAS-178** mill site claim has been located by:
Freeport-McMoRan Corp.,
whose current mailing address is: 333 N Central Ave
Phoenix, AZ 85004.



This mill site claim consists of approximately 5 acres. The general course of this claim is **North to South** and it is situated in the Ajo Mining District, Pima County, Arizona. This claim is **600** feet in length and **363** feet in width. This claim is marked by five monuments, constructed of 2" x 2" wood posts extending 4' above the ground, one at each corner and one at the location monument for the claim.

The location monument on which the notice is posted is situated within:
Section 17, Township 12 South, Range 5 West, Gila and Salt River Meridian, Pima County, Arizona and this claim encompasses portions of the following quarter section(s), section(s), Township(s) and Range(s): **Southeast ¼, Section 17, T12S-R5W, G&SRM, Pima County, Arizona.**

The location monument is set inside the **Southwest** corner of the claim, approximately 4' **East** of the **West** line of the claim and 4' **North** of the **South** line of the claim.


The locality of this claim with reference to some natural object or permanent monument and additional information (if any) concerning its locality is as follows:

The Northwest corner of this claim is 10,056' East and 14,560' South of the Northwest corner of Section 6 T12S-R5W.

The undersigned claims the ground as described above and set forth on the attached 1" = 1000' outline map. This claim is not intended to encroach on any private property or land that is not open for location.

Located, dated and posted on the ground this 8th day of May, 2013.

Freeport-McMoRan Corp. (Owner)

By: 
GEOMETRIX, LLC (Agent)

AMC 424154

"DAS-178" CLAIM

LOCATION OF THE DAS-001 THROUGH DAS-318 MILL SITE CLAIMS

SCALE 1"=1000'



ALL CLAIMS ARE 600' IN LENGTH & 363' IN WIDTH
 SITUATED IN SECTIONS 1, 2, 11 & 12 T12S-R6W, SECTIONS 5, 8, 9, 16 & 17 T12S-R5W
 PIMA COUNTY, ARIZONA


N.W. COR "DAS-102"
 10360'S, 6789'E

N.E. COR "DAS-092"
 10360'S, 10782'E

NW CORNER
 OF SECTION 6
 T12S-R5W
 FOUND GLO BRASS
 CAPPED IRON POST
 0'S, 0'E

1 MILE
 (APPROX)

1 MILE
 (APPROX)



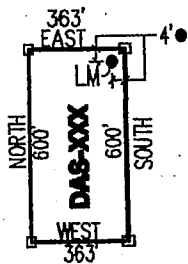
S.W. COR "DAS-190"
 15760'S, 6789'E

P.H. COR "DAS-180"
 15760'S, 10782'E

LEGEND

- INDICATES CORNER OF MILL SITE CLAIM. SET 2"X2"X5' WOODEN POST (TYPICAL)
- INDICATES LOCATION MONUMENT SET 4' X 4' FROM CORNER OF MILL SITE CLAIM

TYPICAL CLAIM DETAIL



NOT TO SCALE

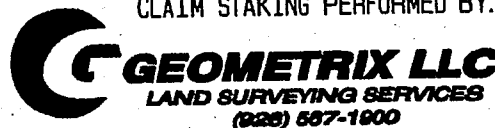
LOCATORS:

FREEPORT-MCMORAN CORP.
 333 N. CENTRAL AVE.
 PHOENIX, AZ 85004

FM FREEPORT-MCMORAN
 COPPER & GOLD

LOCATED DURING THE MONTH OF MAY, 2013

CLAIM STAKING PERFORMED BY:



AS AGENTS FOR FREEPORT-MCMORAN CORP.


AMC 24154

RECEIVED
 STATE OFFICE
 PHOENIX, AZ
 MAY 11 2013

Return to:
Freeport-McMoRan Corp.
333 N Central Ave
Phoenix, AZ 85004

**LOCATION NOTICE FOR MILL SITE CLAIM
STATE OF ARIZONA, COUNTY OF PIMA**

NOTICE IS HEREBY GIVEN that the **DAS-179** mill site claim has been located by:
Freeport-McMoRan Corp.,
whose current mailing address is: 333 N Central Ave
Phoenix, AZ 85004.



This mill site claim consists of approximately 5 acres. The general course of this claim is **North to South** and it is situated in the Ajo Mining District, Pima County, Arizona. This claim is **600** feet in length and **363** feet in width. This claim is marked by five monuments, constructed of 2" x 2" wood posts extending 4' above the ground, one at each corner and one at the location monument for the claim.

The location monument on which the notice is posted is situated within:
Section 16, Township 12 South, Range 5 West, Gila and Salt River Meridian, Pima County, Arizona and this claim encompasses portions of the following quarter section(s), section(s), Township(s) and Range(s): **Southwest 1/4, Section 16 & Southeast 1/4, Section 17, T12S-R5W, G&SRM, Pima County, Arizona.**

The location monument is set inside the **Southeast** corner of the claim, approximately 4' **West** of the **East** line of the claim and 4' **North** of the **South** line of the claim.

The locality of this claim with reference to some natural object or permanent monument and additional information (if any) concerning its locality is as follows:

The Northwest corner of this claim is 10,419' East and 14,560' South of the Northwest corner of Section 6 T12S-R5W.

The undersigned claims the ground as described above and set forth on the attached 1" = 1000' outline map. This claim is not intended to encroach on any private property or land that is not open for location.

Located, dated and posted on the ground this 8th day of May, 2013.

Freeport-McMoRan Corp. (Owner)

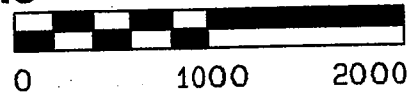
By: 
GEOMETRIX, LLC (Agent)

AMC024155

"DAS-179" CLAIM

LOCATION OF THE DAS-001 THROUGH DAS-318 MILL SITE CLAIMS

SCALE 1" = 1000'




ALL CLAIMS ARE 600' IN LENGTH & 363' IN WIDTH
 SITUATED IN SECTIONS 1, 2, 11 & 12 T12S-R6W, SECTIONS 5, 8, 9, 16 & 17 T12S-R5W
 PIMA COUNTY, ARIZONA

N.W. COR "DAS-102"
 10360'S, 6789'E

N.E. COR "DAS-092"
 10360'S, 10782'E

NW CORNER
 OF SECTION 6
 T12S-R5W
 FOUND GLO BRASS
 CAPPED IRON POST
 0'S, 0'E



1 MILE
 (APPROX)

1 MILE
 (APPROX)

S.W. COR "DAS-190"
 15760'S, 6789'E

S.E. COR "DAS-180"
 15760'S, 10782'E

□ INDICATES CORNER OF
 MILL SITE CLAIM.
 SET 2"x2"x5' WOODEN
 POST (TYPICAL)

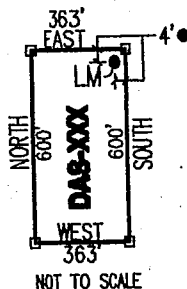
● INDICATES LOCATION
 MONUMENT SET 4' X 4' FROM
 CORNER OF MILL SITE CLAIM

LOCATORS:

FREEMONT-MCMORAN CORP.
 333 N. CENTRAL AVE.
 PHOENIX, AZ 85004

FREEMONT-MCMORAN
COPPER & GOLD

TYPICAL CLAIM DETAIL



RECEIVED
 OFFICE
 OF THE STATE
 GEOLOGICAL
 SURVEY
 PHOENIX, AZ
 JUL - 8 - 2013

LOCATED DURING THE MONTH
 OF MAY, 2013

CLAIM STAKING PERFORMED BY:

GEOMETRIX LLC
 LAND SURVEYING SERVICES
 (602) 667-1800


AS AGENTS FOR FREEMONT-MCMORAN CORP.

AMC 1124155

Return to:
Freeport-McMoRan Corp.
333 N Central Ave
Phoenix, AZ 85004

**LOCATION NOTICE FOR MILL SITE CLAIM
STATE OF ARIZONA, COUNTY OF PIMA**

NOTICE IS HEREBY GIVEN that the **DAS-180** mill site claim has been located by:
Freeport-McMoRan Corp.,
whose current mailing address is: 333 N Central Ave
Phoenix, AZ 85004.



This mill site claim consists of approximately 5 acres.
The general course of this claim is **North to South** and it is situated in the Ajo Mining District, Pima County, Arizona. This claim is **600** feet in length and **363** feet in width. This claim is marked by five monuments, constructed of 2" x 2" wood posts extending 4' above the ground, one at each corner and one at the location monument for the claim.

The location monument on which the notice is posted is situated within:
Section 16, Township 12 South, Range 5 West, Gila and Salt River Meridian, Pima County, Arizona and this claim encompasses portions of the following quarter section(s), section(s), Township(s) and Range(s): **Southwest ¼, Section 16, Southeast ¼, Section 17, T12S-R5W, G&SRM, Pima County, Arizona.**

The location monument is set inside the **Northeast** corner of the claim, approximately 4' **West** of the **East** line of the claim and 4' **South** of the **North** line of the claim.


The locality of this claim with reference to some natural object or permanent monument and additional information (if any) concerning its locality is as follows:

The Northwest corner of this claim is 10,419' East and 15,160' South of the Northwest corner of Section 6 T12S-R5W.

The undersigned claims the ground as described above and set forth on the attached 1" = 1000' outline map. This claim is not intended to encroach on any private property or land that is not open for location.

Located, dated and posted on the ground this 8th day of May, 2013.

Freeport-McMoRan Corp. (Owner)

By: 
GEOMETRIX, LLC (Agent)

AMC4247156

DAS-180" CLAIM

LOCATION OF THE DAS-001 THROUGH DAS-318 MILL SITE CLAIMS

SCALE 1" = 1000'



ALL CLAIMS ARE 600' IN LENGTH & 363' IN WIDTH
SITUATED IN SECTIONS 1, 2, 11 & 12 T12S-R6W, SECTIONS 5, 8, 9, 16 & 17 T12S-R5W
PIMA COUNTY, ARIZONA


N.W. COR "DAS-102"
10360'S, 6789'E

N.E. COR "DAS-092"
10360'S, 10782'E

NW CORNER
OF SECTION 6
T12S-R5W
FOUND GLO BRASS
CAPPED IRON POST
0'S, 0'E

1 MILE
(APPROX)

1 MILE
(APPROX)



S.W. COR "DAS-190"
15760'S, 6789'E

LEGEND

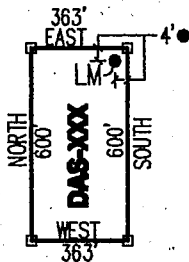
- INDICATES CORNER OF MILL SITE CLAIM. SET 2"x2"x5' WOODEN POST (TYPICAL)
- INDICATES LOCATION MONUMENT SET 4' X 4' FROM CORNER OF MILL SITE CLAIM

LOCATORS:

FREEPORT-MCMORAN CORP.
333 N. CENTRAL AVE.
PHOENIX, AZ 85004

FREEPORT-McMORAN
COPPER & GOLD

TYPICAL CLAIM DETAIL



NOT TO SCALE

RECEIVED
STATE OFFICE
PHOENIX, AZ
MAY 8 2013

LOCATED DURING THE MON
OF MAY, 2013

CLAIM STAKING PERFORMED BY:

GEOMETRIX LLC
LAND SURVEYING SERVICES
(228) 587-1900

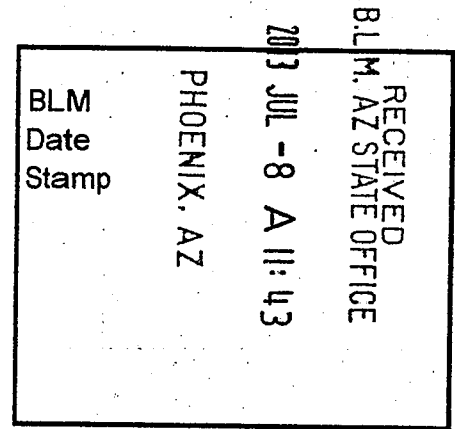
AS AGENTS FOR FREEPORT-MCMORAN CORP.

AMC 4247156

Return to:
Freeport-McMoRan Corp.
333 N Central Ave
Phoenix, AZ 85004

**LOCATION NOTICE FOR MILL SITE CLAIM
STATE OF ARIZONA, COUNTY OF PIMA**

NOTICE IS HEREBY GIVEN that the **DAS-181** mill site claim has been located by:
Freeport-McMoRan Corp.,
whose current mailing address is: 333 N Central Ave
Phoenix, AZ 85004.



This mill site claim consists of approximately 5 acres. The general course of this claim is **North to South** and it is situated in the Ajo Mining District, Pima County, Arizona. This claim is **600** feet in length and **363** feet in width. This claim is marked by five monuments, constructed of 2" x 2" wood posts extending 4' above the ground, one at each corner and one at the location monument for the claim.

The location monument on which the notice is posted is situated within:
Section 17, Township 12 South, Range 5 West, Gila and Salt River Meridian, Pima County, Arizona and this claim encompasses portions of the following quarter section(s), section(s), Township(s) and Range(s): **Southeast 1/4, Section 17, T12S-R5W, G&SRM, Pima County, Arizona.**

The location monument is set inside the **Northwest** corner of the claim, approximately 4' **East** of the **West** line of the claim and 4' **South** of the **North** line of the claim.

The locality of this claim with reference to some natural object or permanent monument and additional information (if any) concerning its locality is as follows:

The Northwest corner of this claim is 10,056' East and 15,160' South of the Northwest corner of Section 6 T12S-R5W.

The undersigned claims the ground as described above and set forth on the attached 1" = 1000' outline map. This claim is not intended to encroach on any private property or land that is not open for location.

Located, dated and posted on the ground this 8th day of May, 2013.

Freeport-McMoRan Corp. (Owner)

By: 
GEOMETRIX, LLC (Agent)

AMC 24157

"DAS-181" CLAIM

LOCATION OF THE DAS-001 THROUGH DAS-318 MILL SITE CLAIMS

SCALE 1"=1000'




ALL CLAIMS ARE 600' IN LENGTH & 363' IN WIDTH
SITUATED IN SECTIONS 1, 2, 11 & 12 T12S-R6W, SECTIONS 5, 8, 9, 16 & 17 T12S-R5W
PIMA COUNTY, ARIZONA

N.W. COR "DAS-102"
10360'S, 6789'E

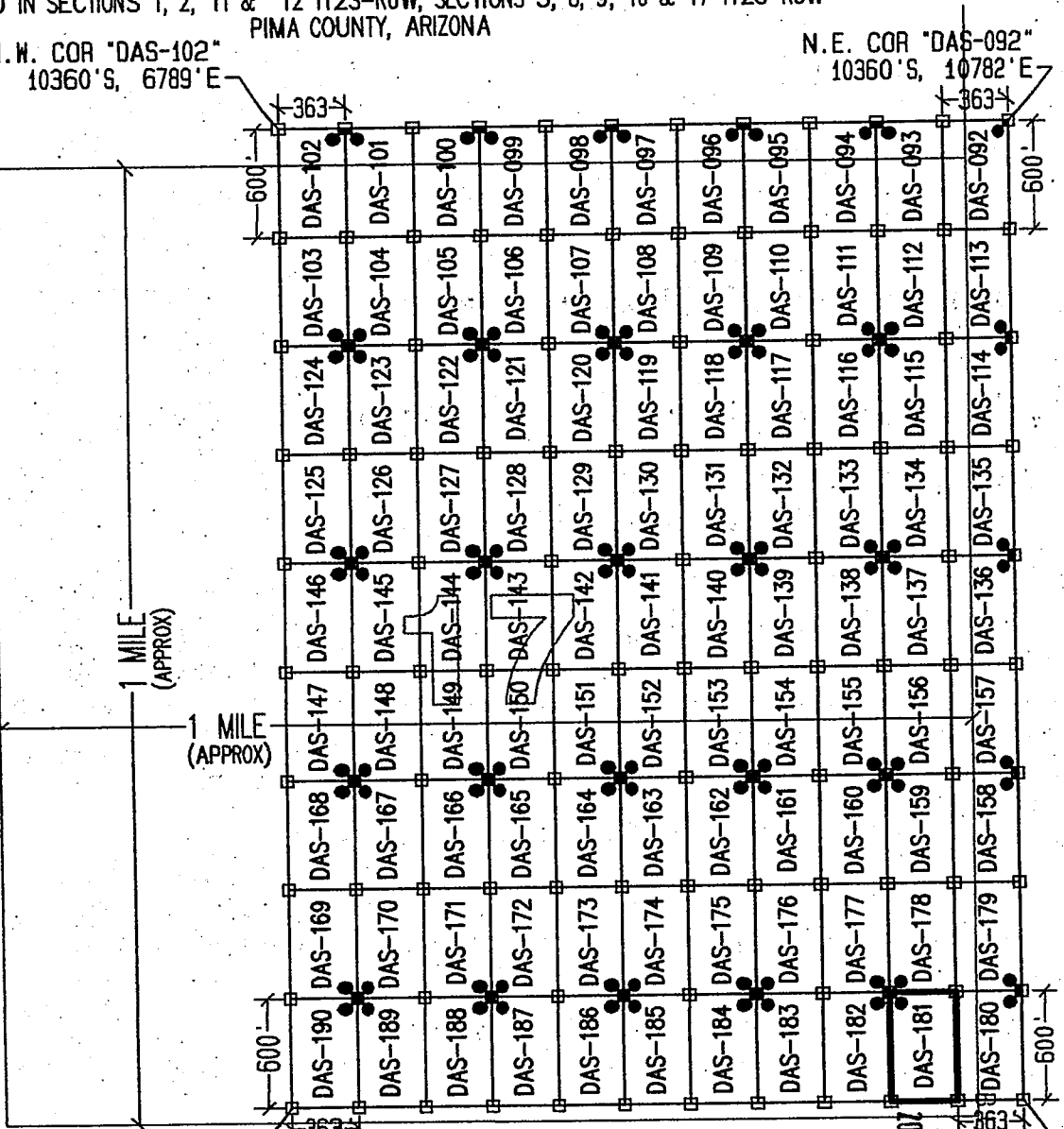
N.E. COR "DAS-092"
10360'S, 10782'E

NW CORNER
OF SECTION 6
T12S-R5W
FOUND GLO BRASS
CAPPED IRON POST
0'S, 0'E



1 MILE
(APPROX)

1 MILE
(APPROX)



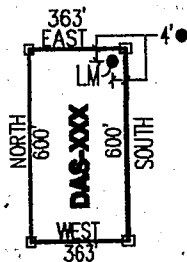
LEGEND

- INDICATES CORNER OF MILL SITE CLAIM. SET 2"x2"x5' WOODEN POST (TYPICAL)
- INDICATES LOCATION MONUMENT SET 4' X 4' FROM CORNER OF MILL SITE CLAIM

S.W. COR "DAS-190"
15760'S, 6789'E

RECEIVED
STATE OFFICE
PHOENIX, AZ
MAY 28 2013

TYPICAL CLAIM DETAIL



NOT TO SCALE

LOCATORS:

FREEMPORT-MCMORAN CORP.
333 N. CENTRAL AVE.
PHOENIX, AZ 85004

FM FREEMPORT-MCMORAN
COPPER & GOLD

LOCATED DURING THE MONTH
OF MAY, 2013

CLAIM STAKING PERFORMED BY:

GEOMETRIX LLC
LAND SURVEYING SERVICES
(928) 567-1600


AS AGENTS FOR FREEMPORT-MCMORAN CORP.

AMC 424157

Return to:
Freeport-McMoRan Corp.
333 N Central Ave
Phoenix, AZ 85004

**LOCATION NOTICE FOR MILL SITE CLAIM
STATE OF ARIZONA, COUNTY OF PIMA**

NOTICE IS HEREBY GIVEN that the **DAS-182** mill site claim has been located by:
Freeport-McMoRan Corp.,
whose current mailing address is: 333 N Central Ave
Phoenix, AZ 85004.



This mill site claim consists of approximately 5 acres. The general course of this claim is **North to South** and it is situated in the Ajo Mining District, Pima County, Arizona. This claim is **600** feet in length and **363** feet in width. This claim is marked by five monuments, constructed of 2" x 2" wood posts extending 4' above the ground, one at each corner and one at the location monument for the claim.

The location monument on which the notice is posted is situated within:
Section 17, Township 12 South, Range 5 West, Gila and Salt River Meridian, Pima County, Arizona and this claim encompasses portions of the following quarter section(s), section(s), Township(s) and Range(s): **Southeast 1/4, Section 17, T12S-R5W, G&SRM, Pima County, Arizona.**

The location monument is set inside the **Northeast** corner of the claim, approximately 4' **West** of the **East** line of the claim and 4' **South** of the **North** line of the claim.

The locality of this claim with reference to some natural object or permanent monument and additional information (if any) concerning its locality is as follows:

The Northwest corner of this claim is 9693' East and 15,160' South of the Northwest corner of Section 6 T12S-R5W.

The undersigned claims the ground as described above and set forth on the attached 1" = 1000' outline map. This claim is not intended to encroach on any private property or land that is not open for location.

Located, dated and posted on the ground this 8th day of May, 2013.

Freeport-McMoRan Corp. (Owner)

By: 
GEOMETRIX, LLC (Agent)

AMC 024158

DAS-182" CLAIM

LOCATION OF THE DAS-001 THROUGH DAS-318 MILL SITE CLAIMS

SCALE 1"=1000'



ALL CLAIMS ARE 600' IN LENGTH & 363' IN WIDTH
SITUATED IN SECTIONS 1, 2, 11 & 12 T12S-R6W, SECTIONS 5, 8, 9, 16 & 17 T12S-R5W
PIMA COUNTY, ARIZONA

N.W. COR "DAS-102"
10360'S, 6789'E

N.E. COR "DAS-092"
10360'S, 10782'E

NW CORNER
OF SECTION 6
T12S-R5W
FOUND GLO BRASS
CAPPED IRON POST
0'S, 0'E



1 MILE
(APPROX)

1 MILE
(APPROX)

S.W. COR "DAS-190"
15760'S, 6789'E

S.E. COR "DAS-180"
15760'S, 10782'E

□ INDICATES CORNER OF
MILL SITE CLAIM.
SET 2"x2"x5' WOODEN
POST (TYPICAL)

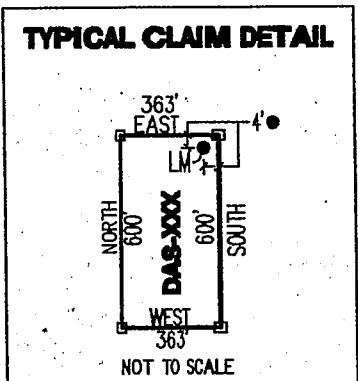
● INDICATES LOCATION
MONUMENT SET 4' X 4' FROM
CORNER OF MILL SITE CLAIM

LOCATORS:

FREEPORT-MCMORAN CORP.
333 N. CENTRAL AVE.
PHOENIX, AZ 85004

**FREEPORT-McMORAN
COPPER & GOLD**

TYPICAL CLAIM DETAIL



RECEIVED
AZ STATE
OFFICE
JUL - 8
PHOENIX, AZ
LOCATED DURING THE MONTH
OF MAY, 2013

CLAIM STAKING PERFORMED BY:

GEOMETRIX LLC
LAND SURVEYING SERVICES
(602) 557-1900

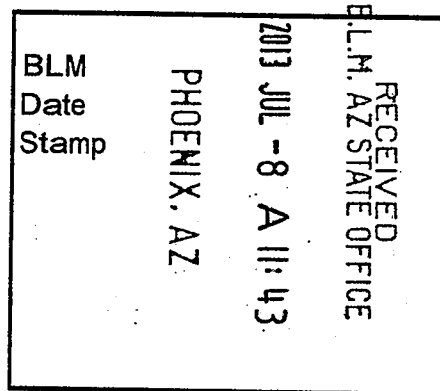
AS AGENTS FOR FREEPORT-MCMORAN CORP.

AM0424158

Return to:
Freeport-McMoRan Corp.
333 N Central Ave
Phoenix, AZ 85004

**LOCATION NOTICE FOR MILL SITE CLAIM
STATE OF ARIZONA, COUNTY OF PIMA**

NOTICE IS HEREBY GIVEN that the **DAS-183** mill site claim has been located by:
Freeport-McMoRan Corp.,
whose current mailing address is: 333 N Central Ave
Phoenix, AZ 85004.



This mill site claim consists of approximately 5 acres.

The general course of this claim is **North to South** and it is situated in the Ajo Mining District, Pima County, Arizona. This claim is **600** feet in length and **363** feet in width. This claim is marked by five monuments, constructed of 2" x 2" wood posts extending 4' above the ground, one at each corner and one at the location monument for the claim.

The location monument on which the notice is posted is situated within:

Section 17, Township 12 South, Range 5 West, Gila and Salt River Meridian, Pima County, Arizona and this claim encompasses portions of the following quarter section(s), section(s), Township(s) and Range(s): **Southeast 1/4, Section 17, T12S-R5W, G&SRM, Pima County, Arizona.**

The location monument is set inside the **Northwest** corner of the claim, approximately 4' **East** of the **West** line of the claim and 4' **South** of the **North** line of the claim.

The locality of this claim with reference to some natural object or permanent monument and additional information (if any) concerning its locality is as follows:

The Northwest corner of this claim is 9330' East and 15,160' South of the Northwest corner of Section 6 T12S-R5W.

The undersigned claims the ground as described above and set forth on the attached 1" = 1000' outline map. This claim is not intended to encroach on any private property or land that is not open for location.

Located, dated and posted on the ground this 8th day of May, 2013.

Freeport-McMoRan Corp. (Owner)

By: 
GEOMETRIX, LLC (Agent)

AMC424159

"DAS-183" CLAIM

LOCATION OF THE DAS-001 THROUGH DAS-318 MILL SITE CLAIMS

SCALE 1"=1000'




ALL CLAIMS ARE 600' IN LENGTH & 363' IN WIDTH
SITUATED IN SECTIONS 1, 2, 11 & 12 T12S-R6W, SECTIONS 5, 8, 9, 16 & 17 T12S-R5W
PIMA COUNTY, ARIZONA

N.W. COR "DAS-102"
10360'S, 6789'E

N.E. COR "DAS-092"
10360'S, 10782'E

NW CORNER
OF SECTION 6
T12S-R5W
FOUND GLO BRASS
CAPPED IRON POST
0'S, 0'E



1 MILE
(APPROX)

1 MILE
(APPROX)

S.W. COR "DAS-190"
15760'S, 6789'E

LEGEND

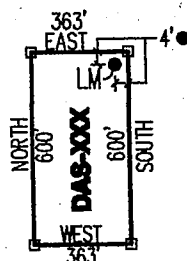
- INDICATES CORNER OF MILL SITE CLAIM. SET 2"x2"x5' WOODEN POST (TYPICAL)
- INDICATES LOCATION MONUMENT SET 4' X 4' FROM CORNER OF MILL SITE CLAIM

LOCATORS:

FREEPORT-MCMORAN CORP.
333 N. CENTRAL AVE.
PHOENIX, AZ 85004

FREEPORT-MCMORAN
FM COPPER & GOLD

TYPICAL CLAIM DETAIL



NOT TO SCALE

RECEIVED
STATE OFFICE
MAY 8 2013
PHOENIX, AZ

LOCATED DURING THE MONTH
OF MAY, 2013

CLAIM STAKING PERFORMED BY:

GEOMETRIX LLC
LAND SURVEYING SERVICES
(928) 567-1900

AS AGENTS FOR FREEPORT-MCMORAN CORP.

AR0524159

Return to:
Freeport-McMoRan Corp.
333 N Central Ave
Phoenix, AZ 85004

**LOCATION NOTICE FOR MILL SITE CLAIM
STATE OF ARIZONA, COUNTY OF PIMA**

NOTICE IS HEREBY GIVEN that the **DAS-184** mill site claim has been located by:
Freeport-McMoRan Corp.,
whose current mailing address is: 333 N Central Ave
Phoenix, AZ 85004.

RECEIVED
BLM, AZ STATE OFFICE
2013 JUL - 8 A 11:43
PHOENIX, AZ
BLM
Date
Stamp

This mill site claim consists of approximately 5 acres. The general course of this claim is **North to South** and it is situated in the Ajo Mining District, Pima County, Arizona. This claim is **600** feet in length and **363** feet in width. This claim is marked by five monuments, constructed of 2" x 2" wood posts extending 4' above the ground, one at each corner and one at the location monument for the claim.

The location monument on which the notice is posted is situated within:
Section 17, Township 12 South, Range 5 West, Gila and Salt River Meridian, Pima County, Arizona and this claim encompasses portions of the following quarter section(s), section(s), Township(s) and Range(s): **Southeast 1/4, Section 17, T12S-R5W, G&SRM, Pima County, Arizona.**

The location monument is set inside the **Northeast** corner of the claim, approximately 4' **West** of the **East** line of the claim and 4' **South** of the **North** line of the claim.

The locality of this claim with reference to some natural object or permanent monument and additional information (if any) concerning its locality is as follows:

The Northwest corner of this claim is 8967' East and 15,160' South of the Northwest corner of Section 6 T12S-R5W.

The undersigned claims the ground as described above and set forth on the attached 1" = 1000' outline map. This claim is not intended to encroach on any private property or land that is not open for location.

Located, dated and posted on the ground this 8th day of May, 2013.

Freeport-McMoRan Corp. (Owner)


By: 
GEOMETRIX, LLC (Agent)

ANC 24160

"DAS-184" CLAIM

LOCATION OF THE DAS-001 THROUGH DAS-318 MILL SITE CLAIMS

SCALE 1"=1000'




ALL CLAIMS ARE 600' IN LENGTH & 363' IN WIDTH
SITUATED IN SECTIONS 1, 2, 11 & 12 T12S-R6W, SECTIONS 5, 8, 9, 16 & 17 T12S-R5W
PIMA COUNTY, ARIZONA

N.W. COR "DAS-102"
10360'S, 6789'E

N.E. COR "DAS-092"
10360'S, 10782'E

NW CORNER
OF SECTION 6
T12S-R5W
FOUND GLO BRASS
CAPPED IRON POST
0'S, 0'E



1 MILE
(APPROX)

1 MILE
(APPROX)

S.W. COR "DAS-190"
15760'S, 6789'E

S.E. COR "DAS-180"
15760'S, 10782'E

LEGEND

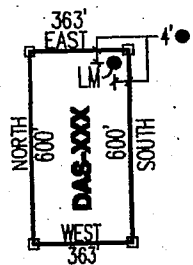
- INDICATES CORNER OF MILL SITE CLAIM. SET 2" X 2" X 5' WOODEN POST (TYPICAL)
- INDICATES LOCATION MONUMENT SET 4' X 4' FROM CORNER OF MILL SITE CLAIM

LOCATORS:

FREEPORT-MCMORAN CORP.
333 N. CENTRAL AVE.
PHOENIX, AZ 85004

FREEPORT-MCMORAN
COPPER & GOLD

TYPICAL CLAIM DETAIL



NOT TO SCALE

PHOENIX, AZ

LOCATED DURING THE MONTH
OF MAY, 2013

CLAIM STAKING PERFORMED BY:

GEOMETRIX LLC
LAND SURVEYING SERVICES
(602) 587-1000

AS AGENTS FOR FREEPORT-MCMORAN CORP.

MAY 20 2013

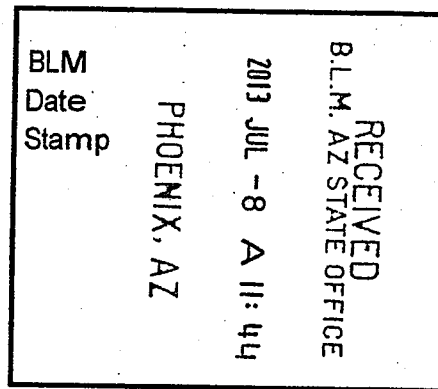
2013 JUL - 8 A 11:44

RECEIVED
AZ STATE OFFICE

Return to:
Freeport-McMoRan Corp.
333 N Central Ave
Phoenix, AZ 85004

**LOCATION NOTICE FOR MILL SITE CLAIM
STATE OF ARIZONA, COUNTY OF PIMA**

NOTICE IS HEREBY GIVEN that the **DAS-185** mill site claim has been located by:
Freeport-McMoRan Corp.,
whose current mailing address is: 333 N Central Ave
Phoenix, AZ 85004.



This mill site claim consists of approximately 5 acres. The general course of this claim is **North to South** and it is situated in the Ajo Mining District, Pima County, Arizona. This claim is **600** feet in length and **363** feet in width. This claim is marked by five monuments, constructed of 2" x 2" wood posts extending 4' above the ground, one at each corner and one at the location monument for the claim.

The location monument on which the notice is posted is situated within:
Section 17, Township 12 South, Range 5 West, Gila and Salt River Meridian, Pima County, Arizona and this claim encompasses portions of the following quarter section(s), section(s), Township(s) and Range(s): **Southeast 1/4, Section 17, T12S-R5W, G&SRM, Pima County, Arizona.**

The location monument is set inside the **Northwest** corner of the claim, approximately 4' **East** of the **West** line of the claim and 4' **South** of the **North** line of the claim.

The locality of this claim with reference to some natural object or permanent monument and additional information (if any) concerning its locality is as follows:

The Northwest corner of this claim is 8604' East and 15,160' South of the Northwest corner of Section 6 T12S-R5W.

The undersigned claims the ground as described above and set forth on the attached 1" = 1000' outline map. This claim is not intended to encroach on any private property or land that is not open for location.

Located, dated and posted on the ground this 8th day of May, 2013.

Freeport-McMoRan Corp. (Owner)

By: 
GEOMETRIX, LLC (Agent)

AMCH24161

"DAS-185" CLAIM

LOCATION OF THE DAS-001 THROUGH DAS-318 MILL SITE CLAIMS

SCALE 1"=1000'



ALL CLAIMS ARE 600' IN LENGTH & 363' IN WIDTH
 SITUATED IN SECTIONS 1, 2, 11 & 12 T12S-R6W, SECTIONS 5, 8, 9, 16 & 17 T12S-R5W
 PIMA COUNTY, ARIZONA


N.W. COR "DAS-102"
 10360'S, 6789'E

N.E. COR "DAS-092"
 10360'S, 10782'E

NW CORNER
 OF SECTION 6
 T12S-R5W
 FOUND GLO BRASS
 CAPPED IRON POST
 0'S, 0'E

1 MILE
 (APPROX)

1 MILE
 (APPROX)



S.W. COR "DAS-190"
 15760'S, 6789'E

S.E. COR "DAS-180"
 15760'S, 10782'E

LEGEND

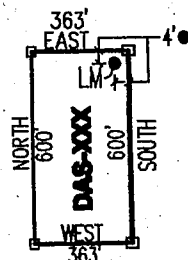
- INDICATES CORNER OF MILL SITE CLAIM. SET 2"X2"X5' WOODEN POST (TYPICAL)
- INDICATES LOCATION MONUMENT SET 4' X 4' FROM CORNER OF MILL SITE CLAIM

LOCATORS:

FREEMPORT-MCMORAN CORP.
 333 N. CENTRAL AVE.
 PHOENIX, AZ 85004

FV FREEMPORT-MCMORAN
 COPPER & GOLD

TYPICAL CLAIM DETAIL



NOT TO SCALE

LOCATED DURING THE MONTH
 OF MAY, 2013

CLAIM STAKING PERFORMED BY:

GEOMETRIX LLC
 LAND SURVEYING SERVICES
 (928) 587-1800


AS AGENTS FOR FREEMPORT-MCMORAN CORP.

AMC 424161

Return to:
Freeport-McMoRan Corp.
333 N Central Ave
Phoenix, AZ 85004

**LOCATION NOTICE FOR MILL SITE CLAIM
STATE OF ARIZONA, COUNTY OF PIMA**

NOTICE IS HEREBY GIVEN that the **DAS-186** mill site claim has been located by:
Freeport-McMoRan Corp.,
whose current mailing address is: 333 N Central Ave
Phoenix, AZ 85004.



This mill site claim consists of approximately 5 acres.
The general course of this claim is **North to South** and it is situated in the Ajo Mining District, Pima County, Arizona. This claim is **600** feet in length and **363** feet in width. This claim is marked by five monuments, constructed of 2" x 2" wood posts extending 4' above the ground, one at each corner and one at the location monument for the claim.

The location monument on which the notice is posted is situated within:
Section 17, Township 12 South, Range 5 West, Gila and Salt River Meridian, Pima County, Arizona and this claim encompasses portions of the following quarter section(s), section(s), Township(s) and Range(s): **Southeast ¼, Section 17, T12S-R5W, G&SRM, Pima County, Arizona.**

The location monument is set inside the **Northeast** corner of the claim, approximately 4' **West** of the **East** line of the claim and 4' **South** of the **North** line of the claim.

The locality of this claim with reference to some natural object or permanent monument and additional information (if any) concerning its locality is as follows:

The Northwest corner of this claim is 8241' East and 15,160' South of the Northwest corner of Section 6 T12S-R5W.

The undersigned claims the ground as described above and set forth on the attached 1" = 1000' outline map. This claim is not intended to encroach on any private property or land that is not open for location.

Located, dated and posted on the ground this 8th day of May, 2013.

Freeport-McMoRan Corp. (Owner)

By: 
GEOMETRIX, LLC (Agent)

AMC428152

DAS-186" CLAIM

LOCATION OF THE DAS-001 THROUGH DAS-318 MILL SITE CLAIMS

SCALE 1"=1000'



ALL CLAIMS ARE 600' IN LENGTH & 363' IN WIDTH
SITUATED IN SECTIONS 1, 2, 11 & 12 T12S-R6W, SECTIONS 5, 8, 9, 16 & 17 T12S-R5W
PIMA COUNTY, ARIZONA

N.W. COR "DAS-102"
10360'S, 6789'E

N.E. COR "DAS-092"
10360'S, 10782'E

NW CORNER
OF SECTION 6
T12S-R5W
FOUND GLO BRASS
CAPPED IRON POST
0'S, 0'E



1 MILE
(APPROX)

1 MILE
(APPROX)

S.W. COR "DAS-190"
15760'S, 6789'E

RECEIVED
 SURVEYING OFFICE
 MAY 11 11:41 AM '13
 PHOENIX, AZ

LEGEND

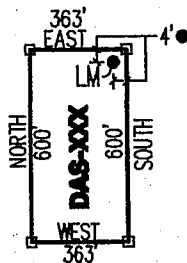
- INDICATES CORNER OF MILL SITE CLAIM. SET 2"x2"x5' WOODEN POST (TYPICAL)
- INDICATES LOCATION MONUMENT SET 4' X 4' FROM CORNER OF MILL SITE CLAIM

LOCATORS:

FREEPORT-MCMORAN CORP.
333 N. CENTRAL AVE.
PHOENIX, AZ 85004



TYPICAL CLAIM DETAIL



LOCATED DURING THE MONTH
OF MAY, 2013

CLAIM STAKING PERFORMED BY:




AS AGENTS FOR FREEPORT-MCMORAN CORP.

ARCH 24 192

Return to:
Freeport-McMoRan Corp.
333 N Central Ave
Phoenix, AZ 85004

**LOCATION NOTICE FOR MILL SITE CLAIM
STATE OF ARIZONA, COUNTY OF PIMA**

NOTICE IS HEREBY GIVEN that the **DAS-187** mill site claim has been located by:
Freeport-McMoRan Corp.,
whose current mailing address is: 333 N Central Ave
Phoenix, AZ 85004.



This mill site claim consists of approximately 5 acres.

The general course of this claim is **North to South** and it is situated in the Ajo Mining District, Pima County, Arizona. This claim is **600** feet in length and **363** feet in width. This claim is marked by five monuments, constructed of 2" x 2" wood posts extending 4' above the ground, one at each corner and one at the location monument for the claim.

The location monument on which the notice is posted is situated within:

Section 17, Township 12 South, Range 5 West, Gila and Salt River Meridian, Pima County, Arizona and this claim encompasses portions of the following quarter section(s), section(s), Township(s) and Range(s): **Southeast ¼ & Southwest ¼, Section 17, T12S-R5W, G&SRM, Pima County, Arizona.**

The location monument is set inside the **Northwest** corner of the claim, approximately 4' **East** of the **West** line of the claim and 4' **South** of the **North** line of the claim.

The locality of this claim with reference to some natural object or permanent monument and additional information (if any) concerning its locality is as follows:


The Northwest corner of this claim is 7878' East and 15,160' South of the Northwest corner of Section 6 T12S-R5W.

The undersigned claims the ground as described above and set forth on the attached 1" = 1000' outline map. This claim is not intended to encroach on any private property or land that is not open for location.

Located, dated and posted on the ground this 8th day of May, 2013.

Freeport-McMoRan Corp. (Owner)

By:


GEOMETRIX, LLC (Agent)

ANC124163

'DAS-187' CLAIM

LOCATION OF THE DAS-001 THROUGH DAS-318 MILL SITE CLAIMS

SCALE 1"=1000'



ALL CLAIMS ARE 600' IN LENGTH & 363' IN WIDTH
SITUATED IN SECTIONS 1, 2, 11 & 12 T12S-R6W, SECTIONS 5, 8, 9, 16 & 17. T12S-R5W
PIMA COUNTY, ARIZONA

N.W. COR "DAS-102"
10360' S, 6789' E

N.E. COR "DAS-092"
10360' S, 10782' E

NW CORNER
OF SECTION 6
T12S-R5W
FOUND GLO BRASS
CAPPED IRON POST
0'S, 0'E



1 MILE
(APPROX)

1 MILE
(APPROX)

S.W. COR "DAS-190"
15760' S, 6789' E

S.E. COR "DAS-180"
15760' S, 10782' E

LEGEND

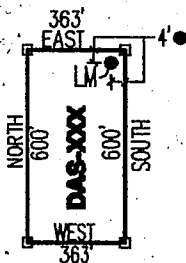
- INDICATES CORNER OF MILL SITE CLAIM. SET 2"x2"x5' WOODEN POST (TYPICAL)
- INDICATES LOCATION MONUMENT SET 4' X 4' FROM CORNER OF MILL SITE CLAIM

LOCATORS:

FREEPORT-MCMORAN CORP.
333 N. CENTRAL AVE.
PHOENIX, AZ 85004

FREEPORT-McMORAN
COPPER & GOLD

TYPICAL CLAIM DETAIL



NOT TO SCALE

PHOENIX, AZ
MAY 8 2013
RECEIVED
STATE OFFICE

LOCATED DURING THE MONTH
OF MAY, 2013

CLAIM STAKING PERFORMED BY:




AS AGENTS FOR FREEPORT-MCMORAN CORP.

AMCJ 201163

Return to:
Freeport-McMoRan Corp.
333 N Central Ave
Phoenix, AZ 85004

**LOCATION NOTICE FOR MILL SITE CLAIM
STATE OF ARIZONA, COUNTY OF PIMA**

NOTICE IS HEREBY GIVEN that the **DAS-188** mill site claim has been located by:
Freeport-McMoRan Corp.,
whose current mailing address is: 333 N Central Ave
Phoenix, AZ 85004.



This mill site claim consists of approximately 5 acres.
The general course of this claim is **North to South** and it is situated in the Ajo Mining District, Pima County, Arizona. This claim is **600** feet in length and **363** feet in width. This claim is marked by five monuments, constructed of 2" x 2" wood posts extending 4' above the ground, one at each corner and one at the location monument for the claim.

The location monument on which the notice is posted is situated within:
Section 17, Township 12 South, Range 5 West, Gila and Salt River Meridian, Pima County, Arizona and this claim encompasses portions of the following quarter section(s), section(s), Township(s) and Range(s): **Southwest ¼ & Southeast ¼, Section 17, T12S-R5W, G&SRM, Pima County, Arizona.**

The location monument is set inside the **Northeast** corner of the claim, approximately 4' **West** of the **East** line of the claim and 4' **South** of the **North** line of the claim.

The locality of this claim with reference to some natural object or permanent monument and additional information (if any) concerning its locality is as follows:

The Northwest corner of this claim is 7515' East and 15,160' South of the Northwest corner of Section 6 T12S-R5W.

The undersigned claims the ground as described above and set forth on the attached 1" = 1000' outline map. This claim is not intended to encroach on any private property or land that is not open for location.

Located, dated and posted on the ground this 8th day of May, 2013.

Freeport-McMoRan Corp. (Owner)


By: 
GEOMETRIX, LLC (Agent)

AMCT 24154

"DAS-188" CLAIM

LOCATION OF THE DAS-001 THROUGH DAS-318 MILL SITE CLAIMS

SCALE 1" = 1000'



ALL CLAIMS ARE 600' IN LENGTH & 363' IN WIDTH
SITUATED IN SECTIONS 1, 2, 11 & 12 T12S-R6W, SECTIONS 5, 8, 9, 16 & 17 T12S-R5W
PIMA COUNTY, ARIZONA

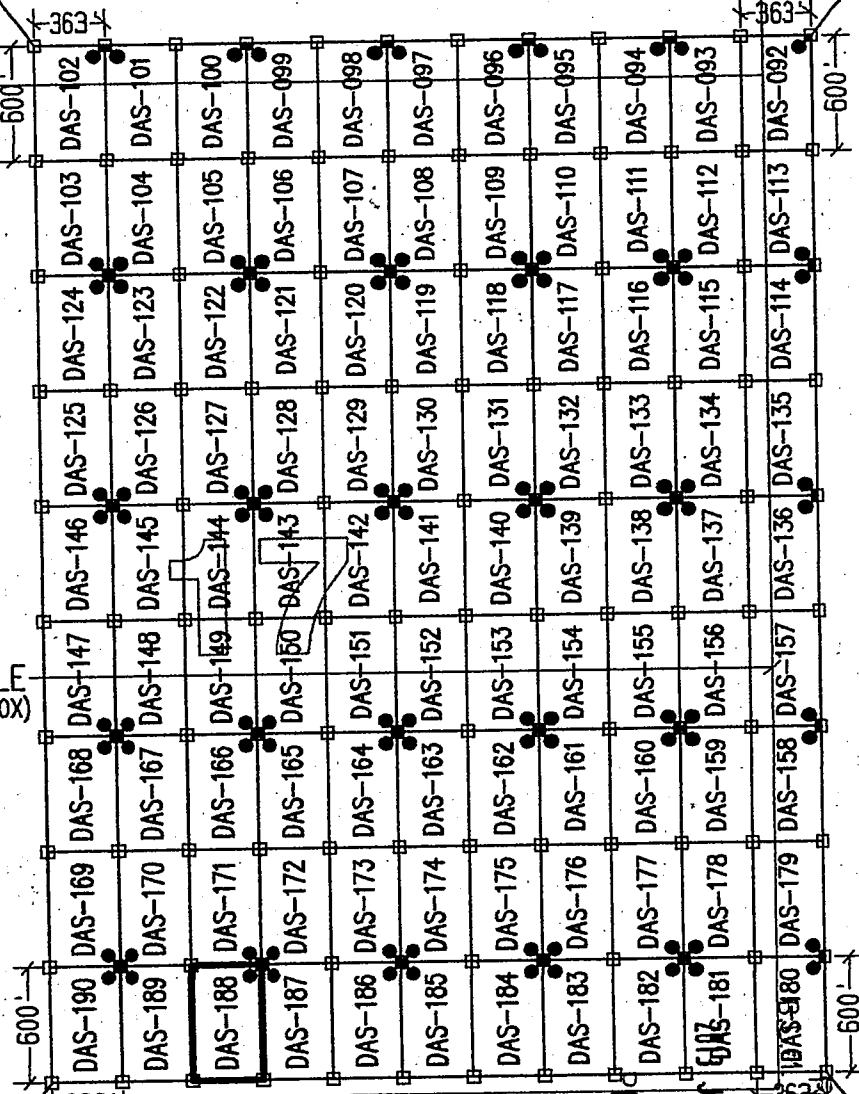

N.W. COR "DAS-102"
10360'S, 6789'E

N.E. COR "DAS-092"
10360'S, 10782'E

NW CORNER
OF SECTION 6
T12S-R5W
FOUND GLO BRASS
CAPPED IRON POST
0'S, 0'E

1 MILE
(APPROX)

1 MILE
(APPROX)



LEGEND

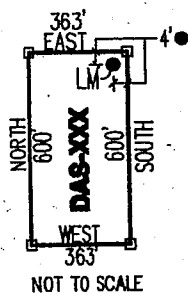
- INDICATES CORNER OF MILL SITE CLAIM. SET 2"x2"x5' WOODEN POST (TYPICAL)
- INDICATES LOCATION MONUMENT SET 4' X 4' FROM CORNER OF MILL SITE CLAIM

LOCATORS:

FREEPORT-MCMORAN CORP.
333 N. CENTRAL AVE.
PHOENIX, AZ 85004

Freeport-McMORAN
COPPER & GOLD

TYPICAL CLAIM DETAIL



S.W. COR "DAS-190"
15760'S, 6789'E

S.E. COR "DAS-093"
15760'S, 10782'E

LOCATED DURING THE MONTH
OF MAY, 2013

CLAIM STAKING PERFORMED BY:


GEOMETRIX LLC
LAND SURVEYING SERVICES
(828) 587-1600

AS AGENTS FOR FREEPORT-MCMORAN CORP.

Return to:
Freeport-McMoRan Corp.
333 N Central Ave
Phoenix, AZ 85004

**LOCATION NOTICE FOR MILL SITE CLAIM
STATE OF ARIZONA, COUNTY OF PIMA**

NOTICE IS HEREBY GIVEN that the **DAS-189** mill site claim has been located by:
Freeport-McMoRan Corp.,
whose current mailing address is: 333 N Central Ave
Phoenix, AZ 85004.



This mill site claim consists of approximately 5 acres.
The general course of this claim is **North to South** and it is situated in the Ajo Mining District, Pima County, Arizona. This claim is **600** feet in length and **363** feet in width. This claim is marked by five monuments, constructed of 2" x 2" wood posts extending 4' above the ground, one at each corner and one at the location monument for the claim.

The location monument on which the notice is posted is situated within:
Section 17, Township 12 South, Range 5 West, Gila and Salt River Meridian, Pima County, Arizona and this claim encompasses portions of the following quarter section(s), section(s), Township(s) and Range(s): **Southwest ¼, Section 17, T12S-R5W, G&SRM, Pima County, Arizona.**

The location monument is set inside the **Northwest** corner of the claim, approximately 4' **East** of the **West** line of the claim and 4' **South** of the **North** line of the claim.

The locality of this claim with reference to some natural object or permanent monument and additional information (if any) concerning its locality is as follows:

The Northwest corner of this claim is 7152' East and 15,160' South of the Northwest corner of Section 6 T12S-R5W.

The undersigned claims the ground as described above and set forth on the attached 1" = 1000' outline map. This claim is not intended to encroach on any private property or land that is not open for location.

Located, dated and posted on the ground this 8th day of May, 2013.

Freeport-McMoRan Corp. (Owner)

By: 
GEOMETRIX, LLC (Agent)

AMC 124165

DAS-189th CLAIM

LOCATION OF THE DAS-001 THROUGH DAS-318 MILL SITE CLAIMS

SCALE 1"=1000'




ALL CLAIMS ARE 600' IN LENGTH & 363' IN WIDTH
SITUATED IN SECTIONS 1, 2, 11 & 12 T12S-R6W, SECTIONS 5, 8, 9, 16 & 17 T12S-R5W
PIMA COUNTY, ARIZONA

N.W. COR "DAS-102"
10360'S, 6789'E

N.E. COR "DAS-092"
10360'S, 10782'E

NW CORNER
OF SECTION 6
T12S-R5W
FOUND GLO BRASS
CAPPED IRON POST
0'S, 0'E



1 MILE
(APPROX)

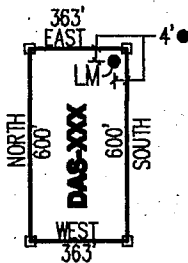
1 MILE
(APPROX)

S.W. COR "DAS-190"
15760'S, 6789'E

E. COR "DAS-180"
15760'S, 10782'E

- LEGEND**
- INDICATES CORNER OF MILL SITE CLAIM. SET 2"x2"x5' WOODEN POST (TYPICAL)
 - INDICATES LOCATION MONUMENT SET 4' X 4' FROM CORNER OF MILL SITE CLAIM

TYPICAL CLAIM DETAIL



NOT TO SCALE

LOCATORS:

FREEPORT-MCMORAN CORP.
333 N. CENTRAL AVE.
PHOENIX, AZ 85004

**FREEPORT-MCMORAN
COPPER & GOLD**

LOCATED DURING THE MONTH
OF MAY, 2013

CLAIM STAKING PERFORMED BY:

GEOMETRIX LLC
LAND SURVEYING SERVICES
(928) 697-1900


AS AGENTS FOR FREEPORT-MCMORAN CORP.

RECEIVED
 JUL 18 2013
 PHOENIX, AZ
 LAND SURVEYING OFFICE

Return to:
Freeport-McMoRan Corp.
333 N Central Ave
Phoenix, AZ 85004

**LOCATION NOTICE FOR MILL SITE CLAIM
STATE OF ARIZONA, COUNTY OF PIMA**

NOTICE IS HEREBY GIVEN that the **DAS-190** mill site claim has been located by:
Freeport-McMoRan Corp.,
whose current mailing address is: 333 N Central Ave
Phoenix, AZ 85004.



This mill site claim consists of approximately 5 acres. The general course of this claim is **North to South** and it is situated in the Ajo Mining District, Pima County, Arizona. This claim is **600** feet in length and **363** feet in width. This claim is marked by five monuments, constructed of 2" x 2" wood posts extending 4' above the ground, one at each corner and one at the location monument for the claim.

The location monument on which the notice is posted is situated within:
Section 17, Township 12 South, Range 5 West, Gila and Salt River Meridian, Pima County, Arizona and this claim encompasses portions of the following quarter section(s), section(s), Township(s) and Range(s): **Southwest ¼, Section 17, T12S-R5W, G&SRM, Pima County, Arizona.**

The location monument is set inside the **Northeast** corner of the claim, approximately 4' **West** of the **East** line of the claim and 4' **South** of the **North** line of the claim.

The locality of this claim with reference to some natural object or permanent monument and additional information (if any) concerning its locality is as follows:

The Northwest corner of this claim is 6789' East and 15,160' South of the Northwest corner of Section 6 T12S-R5W.

The undersigned claims the ground as described above and set forth on the attached 1" = 1000' outline map. This claim is not intended to encroach on any private property or land that is not open for location.

Located, dated and posted on the ground this 8th day of May, 2013.

Freeport-McMoRan Corp. (Owner)

By: 
GEOMETRIX, LLC (Agent)

AMC424156

-DAS-190" CLAIM

LOCATION OF THE DAS-001 THROUGH DAS-318 MILL SITE CLAIMS

SCALE 1"=1000'

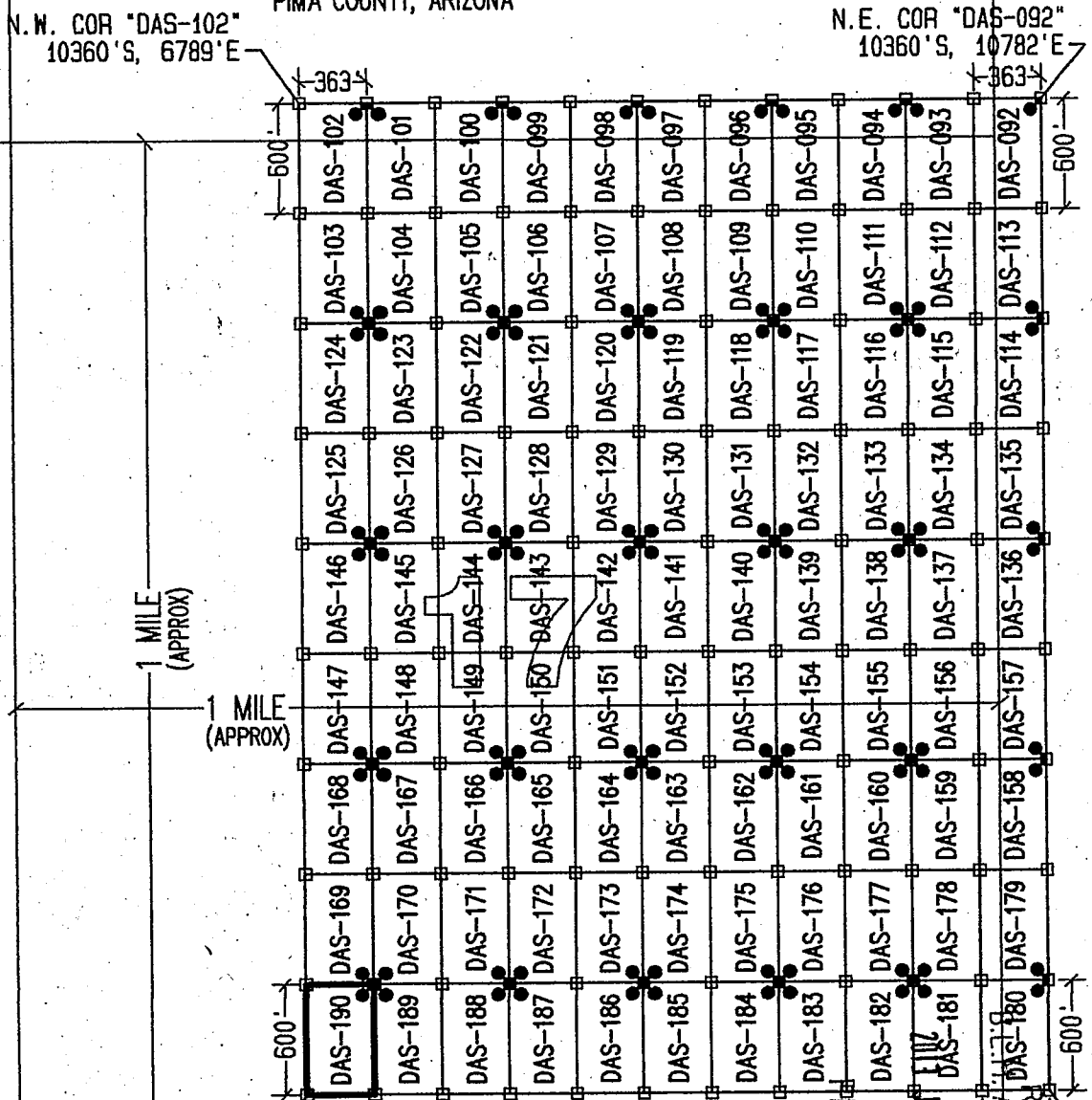



ALL CLAIMS ARE 600' IN LENGTH & 363' IN WIDTH
SITUATED IN SECTIONS 1, 2, 11 & 12 T12S-R6W, SECTIONS 5, 8, 9, 16 & 17 T12S-R5W
PIMA COUNTY, ARIZONA

N.W. COR "DAS-102"
10360'S, 6789'E

N.E. COR "DAS-092"
10360'S, 10782'E

NW CORNER
OF SECTION 6
T12S-R5W
FOUND GLO BRASS
CAPPED IRON POST
0'S, 0'E



LEGEND

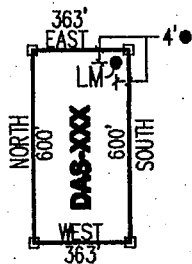
- INDICATES CORNER OF MILL SITE CLAIM. SET 2"x2"x5' WOODEN POST (TYPICAL)
- INDICATES LOCATION MONUMENT SET 4' X 4' FROM CORNER OF MILL SITE CLAIM

LOCATORS:

FREEPORT-MCMORAN CORP.
333 N. CENTRAL AVE.
PHOENIX, AZ 85004

FV FREEPORT-MCMORAN
COPPER & GOLD

TYPICAL CLAIM DETAIL



NOT TO SCALE

PHOENIX, AZ
 JUL 11 11:41 AM '13
 RECEIVED
 COUNTY OFFICE

LOCATED DURING THE MONTH
OF MAY, 2013

CLAIM STAKING PERFORMED BY:



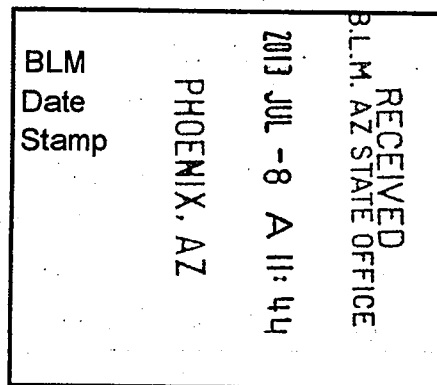
AS AGENTS FOR FREEPORT-MCMORAN CORP.

AMC 424166

Return to:
Freeport-McMoRan Corp.
333 N Central Ave
Phoenix, AZ 85004

**LOCATION NOTICE FOR MILL SITE CLAIM
STATE OF ARIZONA, COUNTY OF PIMA**

NOTICE IS HEREBY GIVEN that the **DAS-191** mill site claim has been located by:
Freeport-McMoRan Corp.,
whose current mailing address is: 333 N Central Ave
Phoenix, AZ 85004.



This mill site claim consists of approximately 5 acres.

The general course of this claim is **North to South** and it is situated in the Ajo Mining District, Pima County, Arizona. This claim is **600** feet in length and **363** feet in width. This claim is marked by five monuments, constructed of 2" x 2" wood posts extending 4' above the ground, one at each corner and one at the location monument for the claim.

The location monument on which the notice is posted is situated within:

Section 1, Township 12 South, Range 6 West, Gila and Salt River Meridian, Pima County, Arizona and this claim encompasses portions of the following quarter section(s), section(s), Township(s) and Range(s): **Northwest ¼, Section 1 & Northeast ¼, Section 2, T12S-R6W, G&SRM, Pima County, Arizona.**

The location monument is set inside the **Southeast** corner of the claim, approximately 4' **West** of the **East** line of the claim and 4' **North** of the **South** line of the claim.

The locality of this claim with reference to some natural object or permanent monument and additional information (if any) concerning its locality is as follows:

The Northwest corner of this claim is 5478' West and 160' South of the Northwest corner of Section 6 T12S-R5W.

The undersigned claims the ground as described above and set forth on the attached 1" = 1000' outline map. This claim is not intended to encroach on any private property or land that is not open for location.

Located, dated and posted on the ground this 9th day of May, 2013.

Freeport-McMoRan Corp. (Owner)

By: 


GEOMETRIX, LLC (Agent)

AMG 24167

"DAS-191" CLAIM

LOCATION OF THE DAS-001 THROUGH DAS-318 MILL SITE CLAIMS


SCALE 1"=1000'



ALL CLAIMS ARE 600' IN LENGTH & 363' IN WIDTH
 SITUATED IN SECTIONS 1, 2, 11 & 12 T12S-R6W, SECTIONS 5, 8, 9, 16 & 17 T12S-R5W
 PIMA COUNTY, ARIZONA

N.W. COR "DAS-191" 160' S, 5478' W
 N.E. COR "DAS-196" 160' S, 3300' W

NW CORNER OF
 SEC 6 T12S-R5W
 FND GLO BRASS
 CAPPED IRON POST
 0'S, 0'W

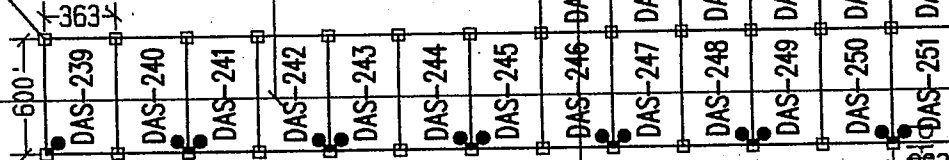


2

1 MILE
 (APPROX)

1

N.W. COR "DAS-239" 4960' S, 8019' W



S.E. COR "DAS-251" 5560' S, 3300' W

RECEIVED
 B.I.M. AZ STATE OFFICE

LEGEND

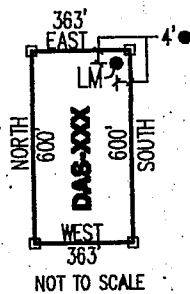
- INDICATES CORNER OF MILL SITE CLAIM. SET 2"x2"x5' WOODEN POST (TYPICAL)
- INDICATES LOCATION MONUMENT SET 4' X 4' FROM CORNER OF MILL SITE CLAIM

LOCATORS:

FREEPORT-MCMORAN CORP.
 333 N. CENTRAL AVE.
 PHOENIX, AZ 85004

Freeport-McMORAN
COPPER & GOLD

TYPICAL CLAIM DETAIL



NOT TO SCALE

LOCATED DURING THE MONTH
 OF MAY, 2013

CLAIM STAKING PERFORMED BY:


GEOMETRIX LLC
 LAND SURVEYING SERVICES
 (602) 667-1800

AS AGENTS FOR FREEPORT-MCMORAN CORP.

Return to:
Freeport-McMoRan Corp.
333 N Central Ave
Phoenix, AZ 85004

**LOCATION NOTICE FOR MILL SITE CLAIM
STATE OF ARIZONA, COUNTY OF PIMA**

NOTICE IS HEREBY GIVEN that the **DAS-192** mill site claim has been located by:
Freeport-McMoRan Corp.,
whose current mailing address is: 333 N Central Ave
Phoenix, AZ 85004.



This mill site claim consists of approximately 5 acres. The general course of this claim is **North to South** and it is situated in the Ajo Mining District, Pima County, Arizona. This claim is **600** feet in length and **363** feet in width. This claim is marked by five monuments, constructed of 2" x 2" wood posts extending 4' above the ground, one at each corner and one at the location monument for the claim.

The location monument on which the notice is posted is situated within:
Section 1, Township 12 South, Range 6 West, Gila and Salt River Meridian, Pima County, Arizona and this claim encompasses portions of the following quarter section(s), section(s), Township(s) and Range(s): **Northwest ¼, Section 1, T12S-R6W, G&SRM, Pima County, Arizona.**

The location monument is set inside the **Southwest** corner of the claim, approximately 4' **East** of the **West** line of the claim and 4' **North** of the **South** line of the claim.

The locality of this claim with reference to some natural object or permanent monument and additional information (if any) concerning its locality is as follows:

The Northwest corner of this claim is 5115' West and 160' South of the Northwest corner of Section 6 T12S-R5W.

The undersigned claims the ground as described above and set forth on the attached 1" = 1000' outline map. This claim is not intended to encroach on any private property or land that is not open for location.

Located, dated and posted on the ground this 9th day of May, 2013.

Freeport-McMoRan Corp. (Owner)

By: 
GEOMETRIX, LLC (Agent)

AMC 424168

"DAS-192" CLAIM

LOCATION OF THE DAS-001 THROUGH DAS-318 MILL SITE CLAIMS

SCALE 1"=1000'



ALL CLAIMS ARE 600' IN LENGTH & 363' IN WIDTH
 SITUATED IN SECTIONS 1, 2, 11 & 12 T12S-R6W, SECTIONS 5, 8, 9, 16 & 17 T12S-R5W
 PIMA COUNTY, ARIZONA


N.W. COR "DAS-191" 160' S, 5478' W
 N.E. COR "DAS-196" 160' S, 3300' W

NW CORNER OF
 SEC 6 T12S-R5W
 FND GLO BRASS
 CAPPED IRON POST
 0'S, 0'W

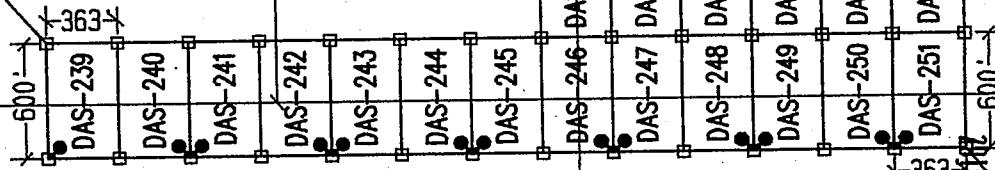
2

1 MILE
 (APPROX)

1



N.W. COR "DAS-239" 4960' S, 8019' W



LEGEND

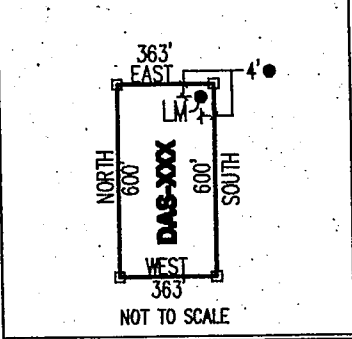
- INDICATES CORNER OF MILL SITE CLAIM. SET 2"x2"x5' WOODEN POST (TYPICAL)
- INDICATES LOCATION MONUMENT SET 4' X 4' FROM CORNER OF MILL SITE CLAIM

LOCATORS:

FREEPORT-MCMORAN CORP.
 333 N. CENTRAL AVE.
 PHOENIX, AZ 85004




TYPICAL CLAIM DETAIL



S.E. COR "DAS-251" 5560' S, 3300' W

LOCATED DURING THE MONTH OF MAY, 2013

CLAIM STAKING PERFORMED BY:



AS AGENTS FOR FREEPORT-MCMORAN CORP.

RECEIVED
 B.L.M. AZ STATE OFFICE

MAY 20 2013

Return to:
Freeport-McMoRan Corp.
333 N Central Ave
Phoenix, AZ 85004

**LOCATION NOTICE FOR MILL SITE CLAIM
STATE OF ARIZONA, COUNTY OF PIMA**

NOTICE IS HEREBY GIVEN that the **DAS-193** mill site claim has been located by:
Freeport-McMoRan Corp.,
whose current mailing address is: 333 N Central Ave
Phoenix, AZ 85004.

RECEIVED
BLM, AZ STATE OFFICE
2013 JUL -8 A 11:44
PHOENIX, AZ
BLM
Date
Stamp

This mill site claim consists of approximately 5 acres.
The general course of this claim is **North to South** and it is situated in the Ajo Mining District, Pima County, Arizona. This claim is **600** feet in length and **363** feet in width. This claim is marked by five monuments, constructed of 2" x 2" wood posts extending 4' above the ground, one at each corner and one at the location monument for the claim.

The location monument on which the notice is posted is situated within:
Section 1, Township 12 South, Range 6 West, Gila and Salt River Meridian, Pima County, Arizona and this claim encompasses portions of the following quarter section(s), section(s), Township(s) and Range(s): **Northwest ¼, Section 1, T12S-R6W, G&SRM, Pima County, Arizona.**

The location monument is set inside the **Southeast** corner of the claim, approximately 4' **West** of the **East** line of the claim and 4' **North** of the **South** line of the claim.

The locality of this claim with reference to some natural object or permanent monument and additional information (if any) concerning its locality is as follows:

The Northwest corner of this claim is 4752' West and 160' South of the Northwest corner of Section 6 T12S-R5W.

The undersigned claims the ground as described above and set forth on the attached 1" = 1000' outline map. This claim is not intended to encroach on any private property or land that is not open for location.

Located, dated and posted on the ground this 9th day of May, 2013.

Freeport-McMoRan Corp. (Owner)

By: 
GEOMETRIX, LLC (Agent)

2013 JUL 11 10 16 9

DAS-193" CLAIM

LOCATION OF THE DAS-001 THROUGH DAS-318 MILL SITE CLAIMS

SCALE 1"=1000'



ALL CLAIMS ARE 600' IN LENGTH & 363' IN WIDTH
SITUATED IN SECTIONS 1, 2, 11 & 12 T12S-R6W, SECTIONS 5, 8, 9, 16 & 17 T12S-R5W
PIMA COUNTY, ARIZONA

N.W. COR "DAS-191"
160' S, 5478' W

N.E. COR "DAS-196"
160' S, 3300' W


NW CORNER OF
SEC 6 T12S-R5W
FND GLO BRASS
CAPPED IRON POST
0' S, 0' W



2

1 MILE
(APPROX)

N.W. COR "DAS-239"
4960' S, 8019' W



1

LEGEND

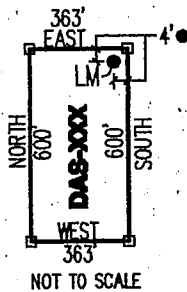
- INDICATES CORNER OF MILL SITE CLAIM. SET 2"x2"x5' WOODEN POST (TYPICAL)
- INDICATES LOCATION MONUMENT SET 4' X 4' FROM CORNER OF MILL SITE CLAIM

LOCATORS:

FREEMPORT-MCMORAN CORP.
333 N. CENTRAL AVE.
PHOENIX, AZ 85004

FV FREEMPORT-MCMORAN
COPPER & GOLD

TYPICAL CLAIM DETAIL



S.E. COR "DAS-251"
5560' S, 3300' W

RECEIVED
BLM. AZ STATE OFFICE

LOCATED DURING THE MONTH
OF MAY, 2013

CLAIM STAKING PERFORMED BY:

GEOMETRIX LLC
LAND SURVEYING SERVICES
(928) 567-1900


AS AGENTS FOR FREEMPORT-MCMORAN CORP.

APR 24 2013

Return to:
Freeport-McMoRan Corp.
333 N Central Ave
Phoenix, AZ 85004

**LOCATION NOTICE FOR MILL SITE CLAIM
STATE OF ARIZONA, COUNTY OF PIMA**

NOTICE IS HEREBY GIVEN that the **DAS-194** mill site claim has been located by:
Freeport-McMoRan Corp.,
whose current mailing address is: 333 N Central Ave
Phoenix, AZ 85004.



This mill site claim consists of approximately 5 acres.
The general course of this claim is **North to South** and it is situated in the Ajo Mining District, Pima County, Arizona. This claim is **600** feet in length and **363** feet in width. This claim is marked by five monuments, constructed of 2" x 2" wood posts extending 4' above the ground, one at each corner and one at the location monument for the claim.

The location monument on which the notice is posted is situated within:
Section 1, Township 12 South, Range 6 West, Gila and Salt River Meridian, Pima County, Arizona and this claim encompasses portions of the following quarter section(s), section(s), Township(s) and Range(s): **Northwest ¼, Section 1, T12S-R6W, G&SRM, Pima County, Arizona.**

The location monument is set inside the **Southwest** corner of the claim, approximately 4' **East** of the **West** line of the claim and 4' **North** of the **South** line of the claim.

The locality of this claim with reference to some natural object or permanent monument and additional information (if any) concerning its locality is as follows:

The Northwest corner of this claim is 4389' West and 160' South of the Northwest corner of Section 6 T12S-R5W.

The undersigned claims the ground as described above and set forth on the attached 1" = 1000' outline map. This claim is not intended to encroach on any private property or land that is not open for location.

Located, dated and posted on the ground this 9th day of May, 2013.

Freeport-McMoRan Corp. (Owner)

By: 
GEOMETRIX, LLC (Agent)

AMC 4-24-170

DAS-194" CLAIM

LOCATION OF THE DAS-001 THROUGH DAS-318 MILL SITE CLAIMS

SCALE 1" = 1000'



ALL CLAIMS ARE 600' IN LENGTH & 363' IN WIDTH
SITUATED IN SECTIONS 1, 2, 11 & 12 T12S-R6W, SECTIONS 5, 8, 9, 16 & 17 T12S-R5W
PIMA COUNTY, ARIZONA


N.E. COR "DAS-196"
160' S, 3300' W

N.W. COR "DAS-191"
160' S, 5478' W

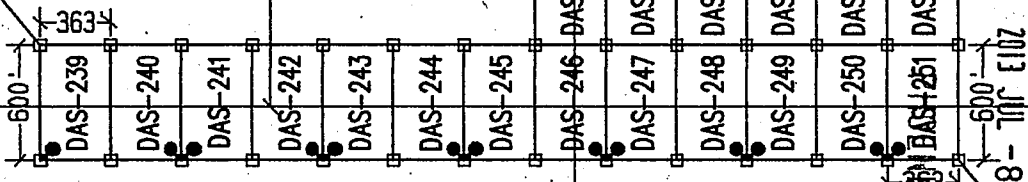
NW CORNER OF
SEC 6 T12S-R5W
FND 6LO BRASS
CAPPED IRON POST
0'S, 0'W

2

1 MILE
(APPROX)



N.W. COR "DAS-239"
4960' S, 8019' W

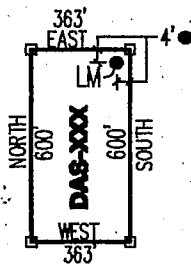


RECEIVED
BL.M. AZ STATE OFFICE

LEGEND

- INDICATES CORNER OF MILL SITE CLAIM.
SET 2"x2"x5' WOODEN POST (TYPICAL)
- INDICATES LOCATION MONUMENT SET 4' X 4' FROM CORNER OF MILL SITE CLAIM

TYPICAL CLAIM DETAIL



NOT TO SCALE

S.E. COR "DAS-251"
5560' S, 7360' W

LOCATED DURING THE MONTH
OF MAY, 2013

CLAIM STAKING PERFORMED BY:



AS AGENTS FOR FREEPORT-MCMORAN CORP.

LOCATORS:
FREEPORT-MCMORAN CORP.
333 N. CENTRAL AVE.
PHOENIX, AZ 85004




ANCO 24170

Return to:
Freeport-McMoRan Corp.
333 N Central Ave
Phoenix, AZ 85004

**LOCATION NOTICE FOR MILL SITE CLAIM
STATE OF ARIZONA, COUNTY OF PIMA**

NOTICE IS HEREBY GIVEN that the **DAS-195** mill site claim has been located by:
Freeport-McMoRan Corp.,
whose current mailing address is: 333 N Central Ave
Phoenix, AZ 85004.



This mill site claim consists of approximately 5 acres. The general course of this claim is **North to South** and it is situated in the Ajo Mining District, Pima County, Arizona. This claim is **600** feet in length and **363** feet in width. This claim is marked by five monuments, constructed of 2" x 2" wood posts extending 4' above the ground, one at each corner and one at the location monument for the claim.

The location monument on which the notice is posted is situated within:
Section 1, Township 12 South, Range 6 West, Gila and Salt River Meridian, Pima County, Arizona and this claim encompasses portions of the following quarter section(s), section(s), Township(s) and Range(s): **Northwest 1/4, Section 1, T12S-R6W, G&SRM, Pima County, Arizona.**

The location monument is set inside the **Southeast** corner of the claim, approximately 4' **West** of the **East** line of the claim and 4' **North** of the **South** line of the claim.

The locality of this claim with reference to some natural object or permanent monument and additional information (if any) concerning its locality is as follows:

The Northwest corner of this claim is 4026' West and 160' South of the Northwest corner of Section 6 T12S-R5W.

The undersigned claims the ground as described above and set forth on the attached 1" = 1000' outline map. This claim is not intended to encroach on any private property or land that is not open for location.

Located, dated and posted on the ground this 9th day of May, 2013.

Freeport-McMoRan Corp. (Owner)

By: 
GEOMETRIX, LLC (Agent)

AMC 42417P

"DAS-195" CLAIM

LOCATION OF THE DAS-001 THROUGH DAS-318 MILL SITE CLAIMS

SCALE 1"=1000'



ALL CLAIMS ARE 600' IN LENGTH & 363' IN WIDTH
 SITUATED IN SECTIONS 1, 2, 11 & 12 T12S-R6W, SECTIONS 5, 8, 9, 16 & 17 T12S-R5W
 PIMA COUNTY, ARIZONA


N.W. COR "DAS-191"
 160'S, 5478'W

N.E. COR "DAS-196"
 160'S, 3300'W

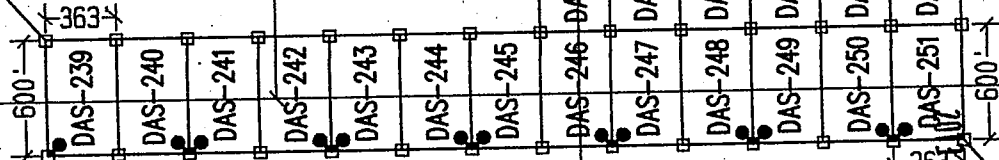
2

1 MILE
 (APPROX)

1



N.W. COR "DAS-239"
 4960'S, 8019'W



NW CORNER OF
 SEC 6 T12S-R5W
 FND GLD BRASS
 CAPPED IRON POST
 0'S, 0'W

LEGEND

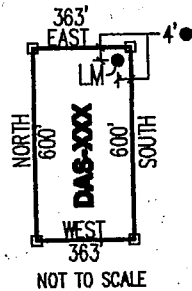
- INDICATES CORNER OF MILL SITE CLAIM. SET 2"x2"x5' WOODEN POST (TYPICAL)
- INDICATES LOCATION MONUMENT SET 4' X 4' FROM CORNER OF MILL SITE CLAIM

LOCATORS:

FREEPORT-MCMORAN CORP.
 333 N. CENTRAL AVE.
 PHOENIX, AZ 85004

FREEPORT-McMORAN
COPPER & GOLD

TYPICAL CLAIM DETAIL



NOT TO SCALE

S.E. COR "DAS-318"
 5560'S, 3300'W

LOCATED DURING THE MONTH
 OF MAY, 2013

CLAIM STAKING PERFORMED BY:



AS AGENTS FOR FREEPORT-MCMORAN CORP.


RECEIVED
 B.L.M. ARIZONA STATE OFFICE
 JUN 11 2013
 AZ 11:10
 2013

AMC 201311

Return to:
Freeport-McMoRan Corp.
333 N Central Ave
Phoenix, AZ 85004

**LOCATION NOTICE FOR MILL SITE CLAIM
STATE OF ARIZONA, COUNTY OF PIMA**

NOTICE IS HEREBY GIVEN that the **DAS-196** mill site claim has been located by:
Freeport-McMoRan Corp.,
whose current mailing address is: 333 N Central Ave
Phoenix, AZ 85004.



This mill site claim consists of approximately 5 acres.

The general course of this claim is **North to South** and it is situated in the Ajo Mining District, Pima County, Arizona. This claim is **600** feet in length and **363** feet in width. This claim is marked by five monuments, constructed of 2" x 2" wood posts extending 4' above the ground, one at each corner and one at the location monument for the claim.

The location monument on which the notice is posted is situated within:

Section 1, Township 12 South, Range 6 West, Gila and Salt River Meridian, Pima County, Arizona and this claim encompasses portions of the following quarter section(s), section(s), Township(s) and Range(s): **Northwest ¼, Section 1, T12S-R6W, G&SRM, Pima County, Arizona.**

The location monument is set inside the **Southwest** corner of the claim, approximately 4' **East** of the **West** line of the claim and 4' **North** of the **South** line of the claim.

The locality of this claim with reference to some natural object or permanent monument and additional information (if any) concerning its locality is as follows:


The Northwest corner of this claim is 3663' West and 160' South of the Northwest corner of Section 6 T12S-R5W.

The undersigned claims the ground as described above and set forth on the attached 1" = 1000' outline map. This claim is not intended to encroach on any private property or land that is not open for location.

Located, dated and posted on the ground this 9th day of May, 2013.

Freeport-McMoRan Corp. (Owner)

By:


GEOMETRIX, LLC (Agent)

ANC 1124172

"DAS-196" CLAIM

LOCATION OF THE DAS-001 THROUGH DAS-318 MILL SITE CLAIMS

SCALE 1"=1000'



ALL CLAIMS ARE 600' IN LENGTH & 363' IN WIDTH
SITUATED IN SECTIONS 1, 2, 11 & 12 T12S-R6W, SECTIONS 5, 8, 9, 16 & 17 T12S-R5W
PIMA COUNTY, ARIZONA

N.E. COR "DAS-196"
160'S, 3300'W

N.W. COR "DAS-191"
160'S, 5478'W

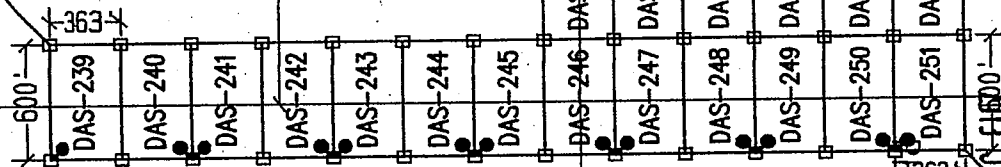
NW CORNER OF
SEC 6 T12S-R5W
FND GLO BRASS
CAPPED IRON POST
0'S, 0'W



2

1 MILE
(APPROX)

N.W. COR "DAS-239"
4960'S, 8019'W



LEGEND

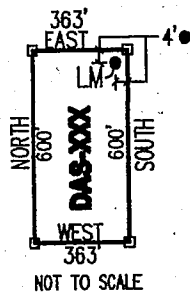
- INDICATES CORNER OF MILL SITE CLAIM.
SET 2"x2"x5' WOODEN POST (TYPICAL)
- INDICATES LOCATION MONUMENT SET 4' X 4' FROM CORNER OF MILL SITE CLAIM

LOCATORS:

FREEMPORT-MCMORAN CORP.
333 N. CENTRAL AVE.
PHOENIX, AZ 85004

FV FREEMPORT-MCMORAN
COPPER & GOLD

TYPICAL CLAIM DETAIL



NOT TO SCALE

S.E. COR
5560'S, 3300'W

LOCATED DURING THE MONTH
OF MAY, 2013

CLAIM STAKING PERFORMED BY:

GEOMETRIX LLC
LAND SURVEYING SERVICES
(928) 557-1900

AS AGENTS FOR FREEMPORT-MCMORAN CORP.


RECEIVED
B.L.M. AZ STATE OFFICE

AMC121172

Return to:
Freeport-McMoRan Corp.
333 N Central Ave
Phoenix, AZ 85004

**LOCATION NOTICE FOR MILL SITE CLAIM
STATE OF ARIZONA, COUNTY OF PIMA**

NOTICE IS HEREBY GIVEN that the **DAS-197** mill site claim has been located by:
Freeport-McMoRan Corp.,
whose current mailing address is: 333 N Central Ave
Phoenix, AZ 85004.



This mill site claim consists of approximately 5 acres. The general course of this claim is **North to South** and it is situated in the Ajo Mining District, Pima County, Arizona. This claim is **600** feet in length and **363** feet in width. This claim is marked by five monuments, constructed of 2" x 2" wood posts extending 4' above the ground, one at each corner and one at the location monument for the claim.

The location monument on which the notice is posted is situated within:
Section 1, Township 12 South, Range 6 West, Gila and Salt River Meridian, Pima County, Arizona and this claim encompasses portions of the following quarter section(s), section(s), Township(s) and Range(s): **Northwest ¼, Section 1, T12S-R6W, G&SRM, Pima County, Arizona.**

The location monument is set inside the **Northwest** corner of the claim, approximately 4' **East** of the **West** line of the claim and 4' **South** of the **North** line of the claim.

The locality of this claim with reference to some natural object or permanent monument and additional information (if any) concerning its locality is as follows:

The Northwest corner of this claim is 3663' West and 760' South of the Northwest corner of Section 6 T12S-R5W.

The undersigned claims the ground as described above and set forth on the attached 1" = 1000' outline map. This claim is not intended to encroach on any private property or land that is not open for location.

Located, dated and posted on the ground this 9th day of May, 2013.

Freeport-McMoRan Corp. (Owner)

By: 
GEOMETRIX, LLC (Agent)

ANC 424113

DAS-197" CLAIM

LOCATION OF THE DAS-001 THROUGH DAS-318 MILL SITE CLAIMS

SCALE 1" = 1000'



ALL CLAIMS ARE 600' IN LENGTH & 363' IN WIDTH
SITUATED IN SECTIONS 1, 2, 11 & 12 T12S-R6W, SECTIONS 5, 8, 9, 16 & 17 T12S-R5W
PIMA COUNTY, ARIZONA

N.E. COR "DAS-196"

160'S, 3300'W

N.W. COR "DAS-191"

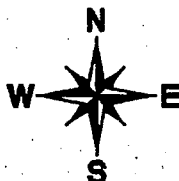
160'S, 5478'W

NW CORNER OF
SEC 6 T12S-R5W
FND GLO BRASS
CAPPED IRON POST
0'S, 0'W

2

1 MILE
(APPROX)

1



N.W. COR "DAS-239"
4960'S, 8019'W

DAS-239
DAS-240
DAS-241
DAS-242
DAS-243
DAS-244
DAS-245

DAS-191
DAS-192
DAS-193
DAS-194
DAS-195
DAS-196
DAS-200
DAS-201
DAS-202
DAS-203
DAS-204
DAS-205
DAS-206
DAS-207
DAS-208
DAS-197
DAS-198
DAS-199
DAS-200
DAS-201
DAS-202
DAS-203
DAS-204
DAS-205
DAS-206
DAS-207
DAS-208
DAS-209
DAS-210
DAS-211
DAS-212
DAS-213
DAS-214
DAS-215
DAS-216
DAS-217
DAS-218
DAS-219
DAS-220
DAS-221
DAS-222
DAS-223
DAS-224
DAS-225
DAS-226
DAS-227
DAS-228
DAS-229
DAS-230
DAS-231
DAS-232
DAS-233
DAS-234
DAS-235
DAS-236
DAS-237
DAS-238
DAS-239
DAS-240
DAS-241
DAS-242
DAS-243
DAS-244
DAS-245
DAS-246
DAS-247
DAS-248
DAS-249
DAS-250
DAS-251
DAS-252
DAS-253
DAS-254
DAS-255

S.E. COR "DAS-251"
5560'S, 3300'W

LEGEND

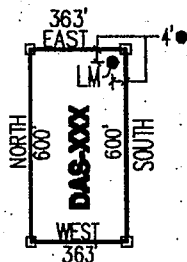
- INDICATES CORNER OF MILL SITE CLAIM. SET 2"x2"x5' WOODEN POST (TYPICAL)
- INDICATES LOCATION MONUMENT SET 4' X 4' FROM CORNER OF MILL SITE CLAIM

LOCATORS:

FREEPORT-MCMORAN CORP.
333 N. CENTRAL AVE.
PHOENIX, AZ 85004

FREEPORT-MCMORAN
COPPER & GOLD

TYPICAL CLAIM DETAIL



NOT TO SCALE

RECEIVED
B.L.M. AZ STATE OFFICE
2013 JUL 8 A 11:44
ZY X 0000
LOCATED DURING THE MONTH
OF MAY, 2013

CLAIM STAKING PERFORMED BY:




AS AGENTS FOR FREEPORT-MCMORAN CORP.

AMC 424-1-13

Return to:
Freeport-McMoRan Corp.
333 N Central Ave
Phoenix, AZ 85004

**LOCATION NOTICE FOR MILL SITE CLAIM
STATE OF ARIZONA, COUNTY OF PIMA**

NOTICE IS HEREBY GIVEN that the **DAS-198** mill site claim has been located by:
Freeport-McMoRan Corp.,
whose current mailing address is: 333 N Central Ave
Phoenix, AZ 85004.



This mill site claim consists of approximately 5 acres.
The general course of this claim is **North to South** and it is situated in the Ajo Mining District, Pima County, Arizona. This claim is **600** feet in length and **363** feet in width. This claim is marked by five monuments, constructed of 2" x 2" wood posts extending 4' above the ground, one at each corner and one at the location monument for the claim.

The location monument on which the notice is posted is situated within:
Section 1, Township 12 South, Range 6 West, Gila and Salt River Meridian, Pima County, Arizona and this claim encompasses portions of the following quarter section(s), section(s), Township(s) and Range(s): **Northwest ¼, Section 1, T12S-R6W, G&SRM, Pima County, Arizona.**

The location monument is set inside the **Northeast** corner of the claim, approximately 4' **West** of the **East** line of the claim and 4' **South** of the **North** line of the claim.


The locality of this claim with reference to some natural object or permanent monument and additional information (if any) concerning its locality is as follows:

The Northwest corner of this claim is 4026' West and 760' South of the Northwest corner of Section 6 T12S-R5W.

The undersigned claims the ground as described above and set forth on the attached 1" = 1000' outline map. This claim is not intended to encroach on any private property or land that is not open for location.

Located, dated and posted on the ground this 9th day of May, 2013.

Freeport-McMoRan Corp. (Owner)

By: 
GEOMETRIX, LLC (Agent)

AMC 420174

-DAS-198" CLAIM

LOCATION OF THE DAS-001 THROUGH DAS-318 MILL SITE CLAIMS

SCALE 1"=1000'



ALL CLAIMS ARE 600' IN LENGTH & 363' IN WIDTH
SITUATED IN SECTIONS 1, 2, 11 & 12 T12S-R6W, SECTIONS 5, 8, 9, 16 & 17 T12S-R5W
PIMA COUNTY, ARIZONA

N.W. COR "DAS-191"
160' S, 5478' W


N.E. COR "DAS-196"
160' S, 3300' W

NW CORNER OF
SEC 6 T12S-R5W
FND GLO BRASS
CAPPED IRON POST
0'S, 0'W

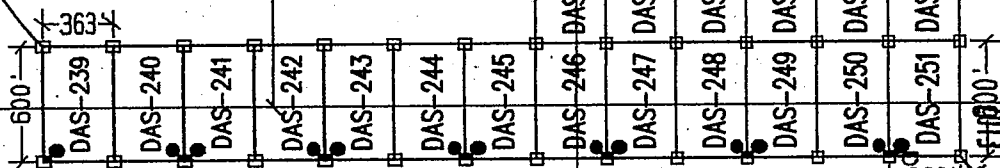
2

1 MILE
(APPROX)

1



N.W. COR "DAS-239"
4960' S, 8019' W



LEGEND

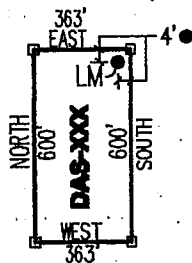
- INDICATES CORNER OF MILL SITE CLAIM. SET 2"x2"x5' WOODEN POST (TYPICAL)
- INDICATES LOCATION MONUMENT SET 4' X 4' FROM CORNER OF MILL SITE CLAIM.

LOCATORS:

FREEPORT-MCMORAN CORP.
333 N. CENTRAL AVE.
PHOENIX, AZ 85004

**FV FREEPORT-MCMORAN
COPPER & GOLD**

TYPICAL CLAIM DETAIL



NOT TO SCALE

S.E. COR "DAS-251"
5560' S, 3300' W

LOCATED DURING THE MONTH
OF MAY, 2013

CLAIM STAKING PERFORMED BY:

GEOMETRIX LLC
LAND SURVEYING SERVICES
(228) 567-1900

AS AGENTS FOR FREEPORT-MCMORAN CORP.

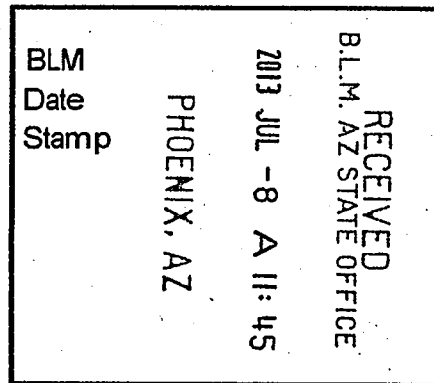
RECEIVED
BLM, AZ STATE OFFICE

AMCH 21171

Return to:
Freeport-McMoRan Corp.
333 N Central Ave
Phoenix, AZ 85004

**LOCATION NOTICE FOR MILL SITE CLAIM
STATE OF ARIZONA, COUNTY OF PIMA**

NOTICE IS HEREBY GIVEN that the **DAS-199** mill site claim has been located by:
Freeport-McMoRan Corp.,
whose current mailing address is: 333 N Central Ave
Phoenix, AZ 85004.



This mill site claim consists of approximately 5 acres. The general course of this claim is **North to South** and it is situated in the Ajo Mining District, Pima County, Arizona. This claim is **600** feet in length and **363** feet in width. This claim is marked by five monuments, constructed of 2" x 2" wood posts extending 4' above the ground, one at each corner and one at the location monument for the claim.

The location monument on which the notice is posted is situated within:
Section 1, Township 12 South, Range 6 West, Gila and Salt River Meridian, Pima County, Arizona and this claim encompasses portions of the following quarter section(s), section(s), Township(s) and Range(s): **Northwest ¼, Section 1, T12S-R6W, G&SRM, Pima County, Arizona.**

The location monument is set inside the **Northwest** corner of the claim, approximately 4' **East** of the **West** line of the claim and 4' **South** of the **North** line of the claim.

The locality of this claim with reference to some natural object or permanent monument and additional information (if any) concerning its locality is as follows:

The Northwest corner of this claim is 4389' West and 760' South of the Northwest corner of Section 6 T12S-R5W.

The undersigned claims the ground as described above and set forth on the attached 1" = 1000' outline map. This claim is not intended to encroach on any private property or land that is not open for location.

Located, dated and posted on the ground this 9th day of May, 2013.

Freeport-McMoRan Corp. (Owner)

By: 
GEOMETRIX, LLC (Agent)

AMC-424175

"DAS-199" CLAIM

LOCATION OF THE DAS-001 THROUGH DAS-318 MILL SITE CLAIMS

SCALE 1"=1000'



ALL CLAIMS ARE 600' IN LENGTH & 363' IN WIDTH
SITUATED IN SECTIONS 1, 2, 11 & 12 T12S-R6W, SECTIONS 5, 8, 9, 16 & 17 T12S-R5W
PIMA COUNTY, ARIZONA

N.W. COR "DAS-191" 160'S, 5478' W
N.E. COR "DAS-196" 160'S, 3300' W

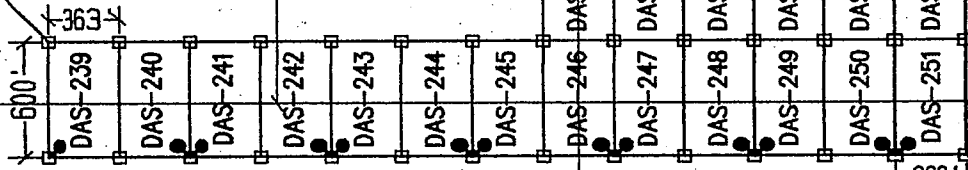
NW CORNER OF
SEC 6 T12S-R5W
FND GLO BRASS
CAPPED IRON POST
0'S, 0' W



2

1 MILE
(APPROX)

N.W. COR "DAS-239"
4960'S, 8019' W



LEGEND

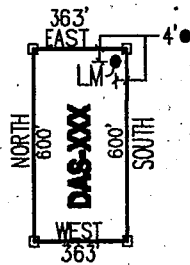
- INDICATES CORNER OF MILL SITE CLAIM. SET 2"x2"x5' WOODEN POST (TYPICAL)
- INDICATES LOCATION MONUMENT SET 4' X 4' FROM CORNER OF MILL SITE CLAIM

LOCATORS:

FREEPORT-MCMORAN CORP.
333 N. CENTRAL AVE.
PHOENIX, AZ 85004

FREEPORT-McMORAN
COPPER & GOLD

TYPICAL CLAIM DETAIL



NOT TO SCALE

S.E. COR 5560' 3300'

RECEIVED
B.L.M. AZ STATE OFFICE
JUL 15 2013
PHOENIX, AZ
A 11:41 AM

LOCATED DURING THE MONTH
OF MAY, 2013

CLAIM STAKING PERFORMED BY:




AS AGENTS FOR FREEPORT-MCMORAN CORP.

AMC424175

Return to:
Freeport-McMoRan Corp.
333 N Central Ave
Phoenix, AZ 85004

**LOCATION NOTICE FOR MILL SITE CLAIM
STATE OF ARIZONA, COUNTY OF PIMA**

NOTICE IS HEREBY GIVEN that the **DAS-200** mill site claim has been located by:
Freeport-McMoRan Corp.,
whose current mailing address is: 333 N Central Ave
Phoenix, AZ 85004.



This mill site claim consists of approximately 5 acres. The general course of this claim is **North to South** and it is situated in the Ajo Mining District, Pima County, Arizona. This claim is **600** feet in length and **363** feet in width. This claim is marked by five monuments, constructed of 2" x 2" wood posts extending 4' above the ground, one at each corner and one at the location monument for the claim.

The location monument on which the notice is posted is situated within:
Section 1, Township 12 South, Range 6 West, Gila and Salt River Meridian, Pima County, Arizona and this claim encompasses portions of the following quarter section(s), section(s), Township(s) and Range(s): **Northwest ¼, Section 1, T12S-R6W, G&SRM, Pima County, Arizona.**

The location monument is set inside the **Northeast** corner of the claim, approximately 4' **West** of the **East** line of the claim and 4' **South** of the **North** line of the claim.

The locality of this claim with reference to some natural object or permanent monument and additional information (if any) concerning its locality is as follows:

The Northwest corner of this claim is 4752' West and 760' South of the Northwest corner of Section 6 T12S-R5W.

The undersigned claims the ground as described above and set forth on the attached 1" = 1000' outline map. This claim is not intended to encroach on any private property or land that is not open for location.

Located, dated and posted on the ground this 9th day of May, 2013.

Freeport-McMoRan Corp. (Owner)

By: 
GEOMETRIX, LLC (Agent)

AMC424176

DAS-200 CLAIM

LOCATION OF THE DAS-001 THROUGH DAS-318 MILL SITE CLAIMS

SCALE 1"=1000'



ALL CLAIMS ARE 600' IN LENGTH & 363' IN WIDTH
SITUATED IN SECTIONS 1, 2, 11 & 12 T12S-R6W, SECTIONS 5, 8, 9, 16 & 17 T12S-R5W
PIMA COUNTY, ARIZONA

N.E. COR "DAS-196"

160'S, 3300' W

N.W. COR "DAS-191"

160'S, 5478' W

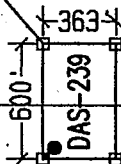
NW CORNER OF
SEC. 6 T12S-R5W
FND GLO BRASS
CAPPED IRON POST
0'S, 0' W

2

1 MILE
(APPROX)



N.W. COR "DAS-239"
4960' S, 8019' W



LEGEND

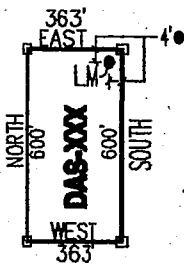
- INDICATES CORNER OF MILL SITE CLAIM.
SET 2"x2"x5' WOODEN POST (TYPICAL)
- INDICATES LOCATION MONUMENT SET 4' X 4' FROM CORNER OF MILL SITE CLAIM

LOCATORS:

FREEPORT-MCMORAN CORP.
333 N. CENTRAL AVE.
PHOENIX, AZ 85004

FREEPORT-MCMORAN
COPPER & GOLD

TYPICAL CLAIM DETAIL



NOT TO SCALE

S.E. COR "DAS-251"
5560' S, 3300' W

RECEIVED
B.L.M. AZ STATE OFFICE

LOCATED DURING THE MONTH
OF MAY, 2013

CLAIM STAKING PERFORMED BY:

GEOMETRIX LLC
LAND SURVEYING SERVICES
(928) 587-1800


AS AGENTS FOR FREEPORT-MCMORAN CORP.

AMC 11-211176

Return to:
Freeport-McMoRan Corp.
333 N Central Ave
Phoenix, AZ 85004

**LOCATION NOTICE FOR MILL SITE CLAIM
STATE OF ARIZONA, COUNTY OF PIMA**

NOTICE IS HEREBY GIVEN that the **DAS-201** mill site claim has been located by:
Freeport-McMoRan Corp.,
whose current mailing address is: 333 N Central Ave
Phoenix, AZ 85004.



This mill site claim consists of approximately 5 acres. The general course of this claim is **North to South** and it is situated in the Ajo Mining District, Pima County, Arizona. This claim is **600** feet in length and **363** feet in width. This claim is marked by five monuments, constructed of 2" x 2" wood posts extending 4' above the ground, one at each corner and one at the location monument for the claim.

The location monument on which the notice is posted is situated within:
Section 1, Township 12 South, Range 6 West, Gila and Salt River Meridian, Pima County, Arizona and this claim encompasses portions of the following quarter section(s), section(s), Township(s) and Range(s): **Northwest ¼, Section 1, T12S-R6W, G&SRM, Pima County, Arizona.**

The location monument is set inside the **Northwest** corner of the claim, approximately 4' **East** of the **West** line of the claim and 4' **South** of the **North** line of the claim.

The locality of this claim with reference to some natural object or permanent monument and additional information (if any) concerning its locality is as follows:

The Northwest corner of this claim is 5115' West and 760' South of the Northwest corner of Section 6 T12S-R5W.

The undersigned claims the ground as described above and set forth on the attached 1" = 1000' outline map. This claim is not intended to encroach on any private property or land that is not open for location.

Located, dated and posted on the ground this 9th day of May, 2013.

Freeport-McMoRan Corp. (Owner)

By: 
GEOMETRIX, LLC (Agent)

AMC 12 11 11

"DAS-201" CLAIM

LOCATION OF THE DAS-001 THROUGH DAS-318 MILL SITE CLAIMS

SCALE 1"=1000'



ALL CLAIMS ARE 600' IN LENGTH & 363' IN WIDTH
SITUATED IN SECTIONS 1, 2, 11 & 12 T12S-R6W, SECTIONS 5, 8, 9, 16 & 17 T12S-R5W
PIMA COUNTY, ARIZONA

N.W. COR "DAS-191" 160'S, 5478' W
N.E. COR "DAS-196" 160'S, 3300' W

NW CORNER OF
SEC 6 T12S-R5W
FND GLO BRASS
CAPPED IRON POST
0'S, 0' W

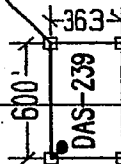
2

1 MILE
(APPROX)

1



N.W. COR "DAS-239" 4960'S, 8019' W



LEGEND

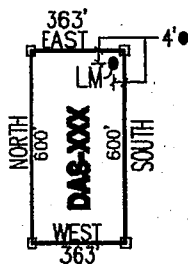
- INDICATES CORNER OF MILL SITE CLAIM. SET 2"x2"x5' WOODEN POST (TYPICAL)
- INDICATES LOCATION MONUMENT SET 4' X 4' FROM CORNER OF MILL SITE CLAIM

LOCATORS:

FREEPORT-MCMORAN CORP.
333 N. CENTRAL AVE.
PHOENIX, AZ 85004

FREEPORT-MCMORAN
COPPER & GOLD

TYPICAL CLAIM DETAIL



NOT TO SCALE

S.E. COR 5560' 3300' W

RECEIVED
B.L.M. AZ STATE OFFICE

LOCATED DURING THE MONTH
OF MAY, 2013

CLAIM STAKING PERFORMED BY:

GEOMETRIX LLC
LAND SURVEYING SERVICES
(602) 587-1800

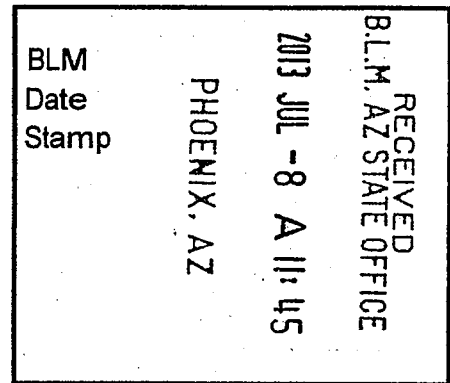
AS AGENTS FOR FREEPORT-MCMORAN CORP.

APR 24 2013

Return to:
Freeport-McMoRan Corp.
333 N Central Ave
Phoenix, AZ 85004

**LOCATION NOTICE FOR MILL SITE CLAIM
STATE OF ARIZONA, COUNTY OF PIMA**

NOTICE IS HEREBY GIVEN that the **DAS-202** mill site claim has been located by:
Freeport-McMoRan Corp.,
whose current mailing address is: 333 N Central Ave
Phoenix, AZ 85004.



This mill site claim consists of approximately 5 acres.
The general course of this claim is **North to South** and it is situated in the Ajo Mining District, Pima County, Arizona. This claim is **600** feet in length and **363** feet in width. This claim is marked by five monuments, constructed of 2" x 2" wood posts extending 4' above the ground, one at each corner and one at the location monument for the claim.

The location monument on which the notice is posted is situated within:
Section 1, Township 12 South, Range 6 West, Gila and Salt River Meridian, Pima County, Arizona and this claim encompasses portions of the following quarter section(s), section(s), Township(s) and Range(s): **Northwest ¼, Section 1 & Northeast ¼, Section 2, T12S-R6W, G&SRM, Pima County, Arizona.**

The location monument is set inside the **Northeast** corner of the claim, approximately 4' **West** of the **East** line of the claim and 4' **South** of the **North** line of the claim.

The locality of this claim with reference to some natural object or permanent monument and additional information (if any) concerning its locality is as follows:

The Northwest corner of this claim is 5478' West and 760' South of the Northwest corner of Section 6 T12S-R5W.

The undersigned claims the ground as described above and set forth on the attached 1" = 1000' outline map. This claim is not intended to encroach on any private property or land that is not open for location.

Located, dated and posted on the ground this 9th day of May, 2013.

Freeport-McMoRan Corp. (Owner)

By: 
GEOMETRIX, LLC (Agent)

AMC 24178

"DAS-202" CLAIM

LOCATION OF THE DAS-001 THROUGH DAS-318 MILL SITE CLAIMS

SCALE 1"=1000'



ALL CLAIMS ARE 600' IN LENGTH & 363' IN WIDTH
SITUATED IN SECTIONS 1, 2, 11 & 12 T12S-R6W, SECTIONS 5, 8, 9, 16 & 17 T12S-R5W
PIMA COUNTY, ARIZONA

N.W. COR "DAS-191"
160'S, 5478' W


N.E. COR "DAS-196"
160'S, 3300' W

NW CORNER OF
SEC 6 T12S-R5W
FND GLO BRASS
CAPPED IRON POST
0'S, 0'W

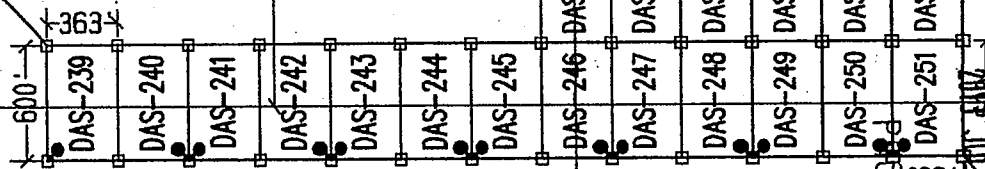
2

1 MILE
(APPROX)

1



N.W. COR "DAS-239"
4960'S, 8019' W



LEGEND

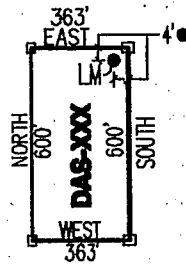
- INDICATES CORNER OF MILL SITE CLAIM. SET 2" X 2" X 5' WOODEN POST (TYPICAL)
- INDICATES LOCATION MONUMENT SET 4' X 4' FROM CORNER OF MILL SITE CLAIM

LOCATORS:

FREEPORT-MCMORAN CORP.
333 N. CENTRAL AVE.
PHOENIX, AZ 85004



TYPICAL CLAIM DETAIL



NOT TO SCALE

S.E. COR
5560
DAS-251
3300' W
AZ

RECEIVED
B.L.M. AZ STATE OFFICE

LOCATED DURING THE MONTH
OF MAY, 2013

CLAIM STAKING PERFORMED BY:




AS AGENTS FOR FREEPORT-MCMORAN CORP.

AMC 1424173

Return to:
Freeport-McMoRan Corp.
333 N Central Ave
Phoenix, AZ 85004

**LOCATION NOTICE FOR MILL SITE CLAIM
STATE OF ARIZONA, COUNTY OF PIMA**

NOTICE IS HEREBY GIVEN that the **DAS-203** mill site claim has been located by:
Freeport-McMoRan Corp.,
whose current mailing address is: 333 N Central Ave
Phoenix, AZ 85004.



This mill site claim consists of approximately 5 acres.
The general course of this claim is **North to South** and it is situated in the Ajo Mining District, Pima County, Arizona. This claim is **600** feet in length and **363** feet in width. This claim is marked by five monuments, constructed of 2" x 2" wood posts extending 4' above the ground, one at each corner and one at the location monument for the claim.

The location monument on which the notice is posted is situated within:
Section 1, Township 12 South, Range 6 West, Gila and Salt River Meridian, Pima County, Arizona and this claim encompasses portions of the following quarter section(s), section(s), Township(s) and Range(s): **Northwest 1/4, Section 1 & Northeast 1/4, Section 2, T12S-R6W, G&SRM, Pima County, Arizona.**

The location monument is set inside the **Southeast** corner of the claim, approximately 4' **West** of the **East** line of the claim and 4' **North** of the **South** line of the claim.


The locality of this claim with reference to some natural object or permanent monument and additional information (if any) concerning its locality is as follows:

The Northwest corner of this claim is 5478' West and 1360' South of the Northwest corner of Section 6 T12S-R5W.

The undersigned claims the ground as described above and set forth on the attached 1" = 1000' outline map. This claim is not intended to encroach on any private property or land that is not open for location.

Located, dated and posted on the ground this 9th day of May, 2013.

Freeport-McMoRan Corp. (Owner)

By: 
GEOMETRIX, LLC (Agent)

AMC 424179

DAS-203 CLAIM

LOCATION OF THE DAS-001 THROUGH DAS-318 MILL SITE CLAIMS

SCALE 1"=1000'




ALL CLAIMS ARE 600' IN LENGTH & 363' IN WIDTH
SITUATED IN SECTIONS 1, 2, 11 & 12 T12S-R6W, SECTIONS 5, 8, 9, 16 & 17 T12S-R5W
PIMA COUNTY, ARIZONA

N.W. COR "DAS-191" 160'S, 5478' W
N.E. COR "DAS-196" 160'S, 3300' W

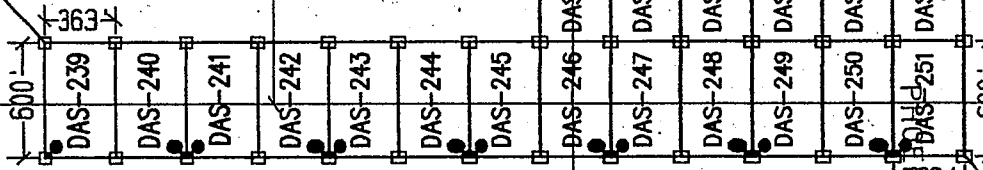
NW CORNER OF
SEC 6 T12S-R5W
FND GLO BRASS
CAPPED IRON POST
0'S, 0'W

2

1 MILE
(APPROX)



N.W. COR "DAS-239"
4960'S, 8019' W



LEGEND

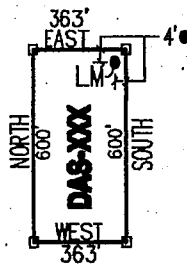
- INDICATES CORNER OF MILL SITE CLAIM. SET 2"x2"x5' WOODEN POST (TYPICAL)
- INDICATES LOCATION MONUMENT SET 4' X 4' FROM CORNER OF MILL SITE CLAIM

LOCATORS:

FREEPORT-MCMORAN CORP.
333 N. CENTRAL AVE.
PHOENIX, AZ 85004

FREEPORT-MCMORAN
COPPER & GOLD

TYPICAL CLAIM DETAIL



NOT TO SCALE

S.E. COR "DAS-251"
5560'S, 7330' W

LOCATED DURING THE MONTH
OF MAY, 2013

CLAIM STAKING PERFORMED BY:



AS AGENTS FOR FREEPORT-MCMORAN CORP.


RECEIVED
B.L.M. AZ STATE OFFICE

ANCI 20179

Return to:
Freeport-McMoRan Corp.
333 N Central Ave
Phoenix, AZ 85004

**LOCATION NOTICE FOR MILL SITE CLAIM
STATE OF ARIZONA, COUNTY OF PIMA**

NOTICE IS HEREBY GIVEN that the **DAS-204** mill site claim has been located by:
Freeport-McMoRan Corp.,
whose current mailing address is: 333 N Central Ave
Phoenix, AZ 85004.



This mill site claim consists of approximately 5 acres. The general course of this claim is **North to South** and it is situated in the Ajo Mining District, Pima County, Arizona. This claim is **600** feet in length and **363** feet in width. This claim is marked by five monuments, constructed of 2" x 2" wood posts extending 4' above the ground, one at each corner and one at the location monument for the claim.

The location monument on which the notice is posted is situated within: **Section 1, Township 12 South, Range 6 West**, Gila and Salt River Meridian, Pima County, Arizona and this claim encompasses portions of the following quarter section(s), section(s), Township(s) and Range(s): **Northwest 1/4, Section 1, T12S-R6W, G&SRM, Pima County, Arizona.**

The location monument is set inside the **Southwest** corner of the claim, approximately 4' **East** of the **West** line of the claim and 4' **North** of the **South** line of the claim.

The locality of this claim with reference to some natural object or permanent monument and additional information (if any) concerning its locality is as follows:

The Northwest corner of this claim is 5115' West and 1360' South of the Northwest corner of Section 6 T12S-R5W.

The undersigned claims the ground as described above and set forth on the attached 1" = 1000' outline map. This claim is not intended to encroach on any private property or land that is not open for location.

Located, dated and posted on the ground this 9th day of May, 2013.

Freeport-McMoRan Corp. (Owner)

By: 
GEOMETRIX, LLC (Agent)

AMC 424180

"DAS-204" CLAIM

LOCATION OF THE DAS-001 THROUGH DAS-318 MILL SITE CLAIMS

SCALE 1"=1000'



ALL CLAIMS ARE 600' IN LENGTH & 363' IN WIDTH
SITUATED IN SECTIONS 1, 2, 11 & 12 T12S-R6W, SECTIONS 5, 8, 9, 16 & 17 T12S-R5W
PIMA COUNTY, ARIZONA


N.W. COR "DAS-191" 160'S, 5478'W
N.E. COR "DAS-196" 160'S, 3300'W

NW CORNER OF
SEC 6 T12S-R5W
FND GLO BRASS
CAPPED IRON POST
0'S, 0'W

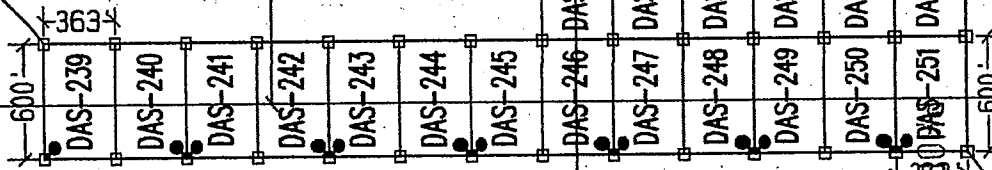
2

1 MILE
(APPROX)

1



N.W. COR "DAS-239"
4960'S, 8019'W



LEGEND

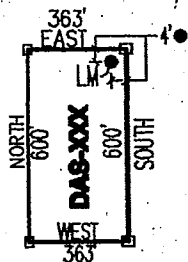
- INDICATES CORNER OF MILL SITE CLAIM. SET 2"X2"X5' WOODEN POST (TYPICAL)
- INDICATES LOCATION MONUMENT SET 4' X 4' FROM CORNER OF MILL SITE CLAIM

LOCATORS:

FREEPORT-MCMORAN CORP.
333 N. CENTRAL AVE.
PHOENIX, AZ 85004

Freeport-McMoran
COPPER & GOLD

TYPICAL CLAIM DETAIL



NOT TO SCALE

S.E. COR "DAS-251"
5560'S, 3300'W

2013 JUL - 8
RECEIVED
BLM. AZ STATE OFFICE
11:45

LOCATED DURING THE MONTH
OF MAY, 2013

CLAIM STAKING PERFORMED BY:




AS AGENTS FOR FREEPORT-MCMORAN CORP.

AMC 1124180

Return to:
Freeport-McMoRan Corp.
333 N Central Ave
Phoenix, AZ 85004

**LOCATION NOTICE FOR MILL SITE CLAIM
STATE OF ARIZONA, COUNTY OF PIMA**

NOTICE IS HEREBY GIVEN that the **DAS-205** mill site claim has been located by:
Freeport-McMoRan Corp.,
whose current mailing address is: 333 N Central Ave
Phoenix, AZ 85004.



This mill site claim consists of approximately 5 acres.

The general course of this claim is **North to South** and it is situated in the Ajo Mining District, Pima County, Arizona. This claim is **600** feet in length and **363** feet in width. This claim is marked by five monuments, constructed of 2" x 2" wood posts extending 4' above the ground, one at each corner and one at the location monument for the claim.

The location monument on which the notice is posted is situated within:

Section 1, Township 12 South, Range 6 West, Gila and Salt River Meridian, Pima County, Arizona and this claim encompasses portions of the following quarter section(s), section(s), Township(s) and Range(s): **Northwest 1/4, Section 1, T12S-R6W, G&SRM, Pima County, Arizona.**

The location monument is set inside the **Southeast** corner of the claim, approximately 4' **West** of the **East** line of the claim and 4' **North** of the **South** line of the claim.

The locality of this claim with reference to some natural object or permanent monument and additional information (if any) concerning its locality is as follows:

The Northwest corner of this claim is 4752' West and 1360' South of the Northwest corner of Section 6 T12S-R5W.

The undersigned claims the ground as described above and set forth on the attached 1" = 1000' outline map. This claim is not intended to encroach on any private property or land that is not open for location.

Located, dated and posted on the ground this 9th day of May, 2013.

Freeport-McMoRan Corp. (Owner)

By: 
GEOMETRIX, LLC (Agent)

AMC424181

"DAS-205" CLAIM

LOCATION OF THE DAS-001 THROUGH DAS-318 MILL SITE CLAIMS

SCALE 1" = 1000'



ALL CLAIMS ARE 600' IN LENGTH & 363' IN WIDTH
SITUATED IN SECTIONS 1, 2, 11 & 12 T12S-R6W, SECTIONS 5, 8, 9, 16 & 17 T12S-R5W
PIMA COUNTY, ARIZONA


N.E. COR "DAS-196"
160'S, 3300'W

N.W. COR "DAS-191"
160'S, 5478'W

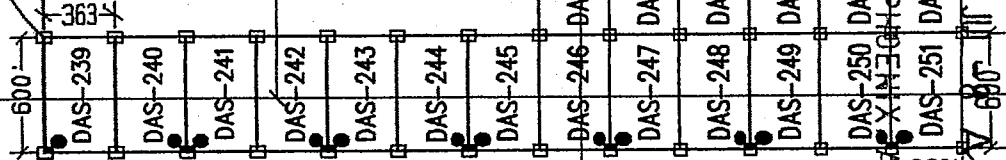
NW CORNER OF
SEC 6 T12S-R5W
FND GLO BRASS
CAPPED IRON POST
0'S, 0'W

2

1 MILE
(APPROX)



N.W. COR "DAS-239"
4960'S, 8019'W



LEGEND

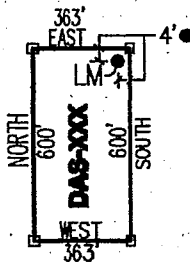
- INDICATES CORNER OF MILL SITE CLAIM. SET 2"X2"X5' WOODEN POST (TYPICAL)
- INDICATES LOCATION MONUMENT SET 4' X 4' FROM CORNER OF MILL SITE CLAIM

LOCATORS:

FREEPORT-MCMORAN CORP.
333 N. CENTRAL AVE.
PHOENIX, AZ 85004

**FREEPORT-MCMORAN
COPPER & GOLD**

TYPICAL CLAIM DETAIL



NOT TO SCALE

S.E. COR "DAS-251"
5560'S, 3300'W

LOCATED DURING THE MONTH
OF MAY, 2013

CLAIM STAKING PERFORMED BY:

GEOMETRIX LLC
LAND SURVEYING SERVICES
(928) 587-1900


AS AGENTS FOR FREEPORT-MCMORAN CORP.

ARC 4 24 181

Return to:
Freeport-McMoRan Corp.
333 N Central Ave
Phoenix, AZ 85004

**LOCATION NOTICE FOR MILL SITE CLAIM
STATE OF ARIZONA, COUNTY OF PIMA**

NOTICE IS HEREBY GIVEN that the **DAS-206** mill site claim has been located by:
Freeport-McMoRan Corp.,
whose current mailing address is: 333 N Central Ave
Phoenix, AZ 85004.



This mill site claim consists of approximately 5 acres. The general course of this claim is **North to South** and it is situated in the Ajo Mining District, Pima County, Arizona. This claim is **600** feet in length and **363** feet in width. This claim is marked by five monuments, constructed of 2" x 2" wood posts extending 4' above the ground, one at each corner and one at the location monument for the claim.

The location monument on which the notice is posted is situated within: **Section 1, Township 12 South, Range 6 West**, Gila and Salt River Meridian, Pima County, Arizona and this claim encompasses portions of the following quarter section(s), section(s), Township(s) and Range(s): **Northwest 1/4, Section 1, T12S-R6W, G&SRM, Pima County, Arizona.**

The location monument is set inside the **Southwest** corner of the claim, approximately 4' **East** of the **West** line of the claim and 4' **North** of the **South** line of the claim.

The locality of this claim with reference to some natural object or permanent monument and additional information (if any) concerning its locality is as follows:

The Northwest corner of this claim is 4389' West and 1360' South of the Northwest corner of Section 6 T12S-R5W.

The undersigned claims the ground as described above and set forth on the attached 1" = 1000' outline map. This claim is not intended to encroach on any private property or land that is not open for location.

Located, dated and posted on the ground this 9th day of May, 2013.

Freeport-McMoRan Corp. (Owner)

By: 
GEOMETRIX, LLC (Agent)

AMC 424182

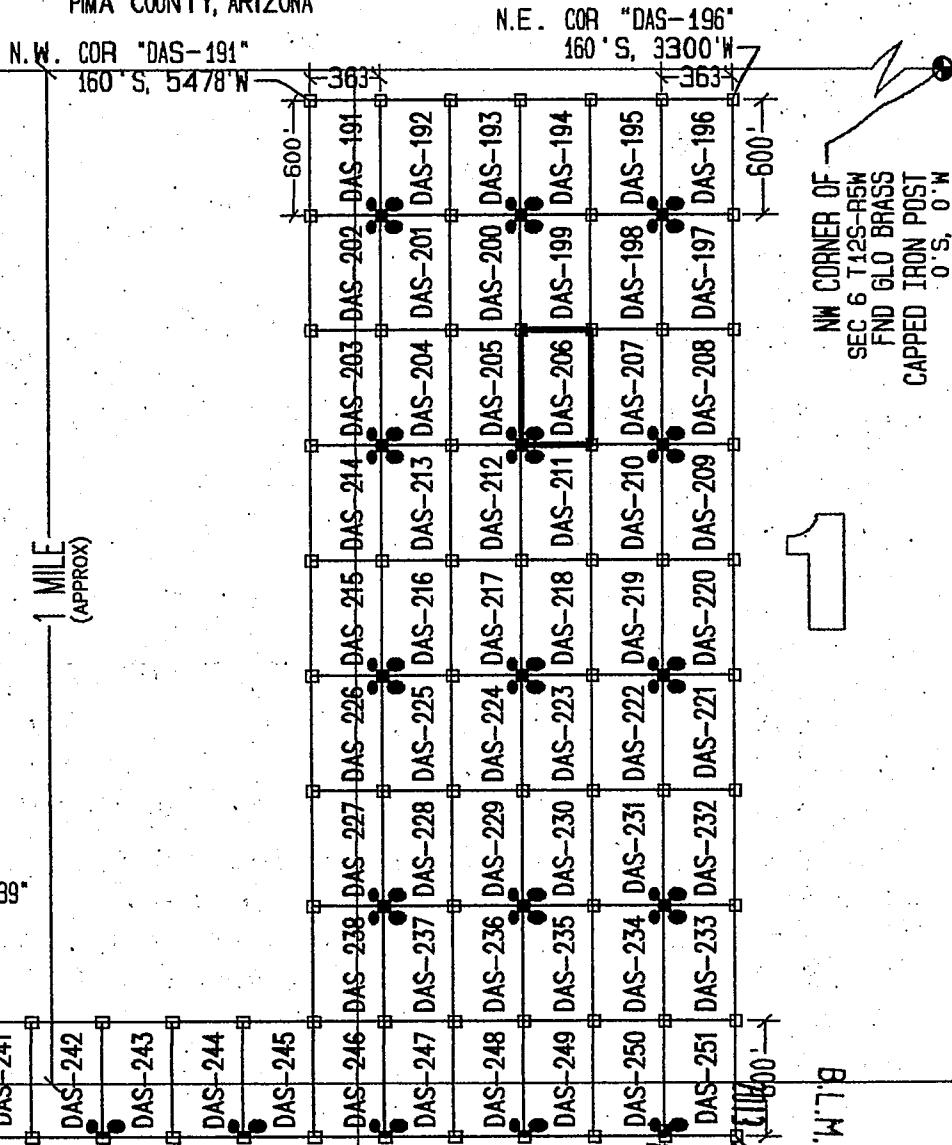
"DAS-206" CLAIM

LOCATION OF THE DAS-001 THROUGH DAS-318 MILL SITE CLAIMS

SCALE 1"=1000'



ALL CLAIMS ARE 600' IN LENGTH & 363' IN WIDTH
SITUATED IN SECTIONS 1, 2, 11 & 12 T12S-R6W, SECTIONS 5, 8, 9, 16 & 17 T12S-R5W
PIMA COUNTY, ARIZONA



NW CORNER OF
SEC 6 T12S-R5W
FND GLO BRASS
CAPPED IRON POST
0'S, 0'W



2

1

LEGEND

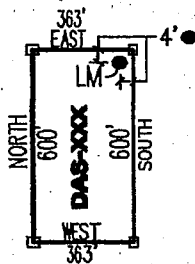
- INDICATES CORNER OF MILL SITE CLAIM. SET 2"x2"x5' WOODEN POST (TYPICAL)
- INDICATES LOCATION MONUMENT SET 4' X 4' FROM CORNER OF MILL SITE CLAIM

LOCATORS:

FREEPORT-MCMORAN CORP.
333 N. CENTRAL AVE.
PHOENIX, AZ 85004

FREEPORT-MCMORAN
COPPER & GOLD

TYPICAL CLAIM DETAIL



NOT TO SCALE

S.E. COR 'DAS-251'
5560'S, 3380'W
AZ

LOCATED DURING THE MONTH
OF MAY, 2013

CLAIM STAKING PERFORMED BY:

GEOMETRIX LLC
LAND SURVEYING SERVICES
(928) 587-1900

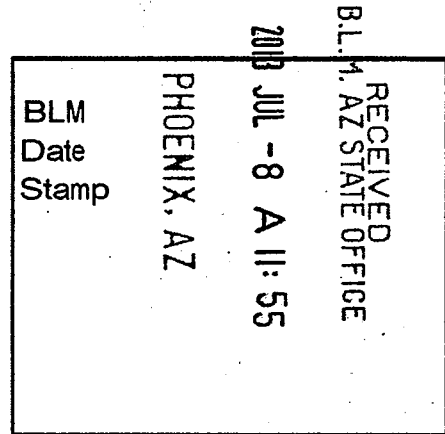
AS AGENTS FOR FREEPORT-MCMORAN CORP.

ANCU 24182

Return to:
Freeport-McMoRan Corp.
333 N Central Ave
Phoenix, AZ 85004

**LOCATION NOTICE FOR MILL SITE CLAIM
STATE OF ARIZONA, COUNTY OF PIMA**

NOTICE IS HEREBY GIVEN that the **DAS-207** mill site claim has been located by:
Freeport-McMoRan Corp.,
whose current mailing address is: 333 N Central Ave
Phoenix, AZ 85004.



This mill site claim consists of approximately 5 acres.

The general course of this claim is **North to South** and it is situated in the Ajo Mining District, Pima County, Arizona. This claim is **600** feet in length and **363** feet in width. This claim is marked by five monuments, constructed of 2" x 2" wood posts extending 4' above the ground, one at each corner and one at the location monument for the claim.

The location monument on which the notice is posted is situated within:

Section 1, Township 12 South, Range 6 West, Gila and Salt River Meridian, Pima County, Arizona and this claim encompasses portions of the following quarter section(s), section(s), Township(s) and Range(s): **Northwest ¼, Section 1, T12S-R6W, G&SRM, Pima County, Arizona.**

The location monument is set inside the **Southeast** corner of the claim, approximately 4' **West** of the **East** line of the claim and 4' **North** of the **South** line of the claim.

The locality of this claim with reference to some natural object or permanent monument and additional information (if any) concerning its locality is as follows:

The Northwest corner of this claim is 4026' West and 1360' South of the Northwest corner of Section 6 T12S-R5W.

The undersigned claims the ground as described above and set forth on the attached 1" = 1000' outline map. This claim is not intended to encroach on any private property or land that is not open for location.

Located, dated and posted on the ground this 9th day of May, 2013.

Freeport-McMoRan Corp. (Owner)

By: 
GEOMETRIX, LLC (Agent)

AMC424103

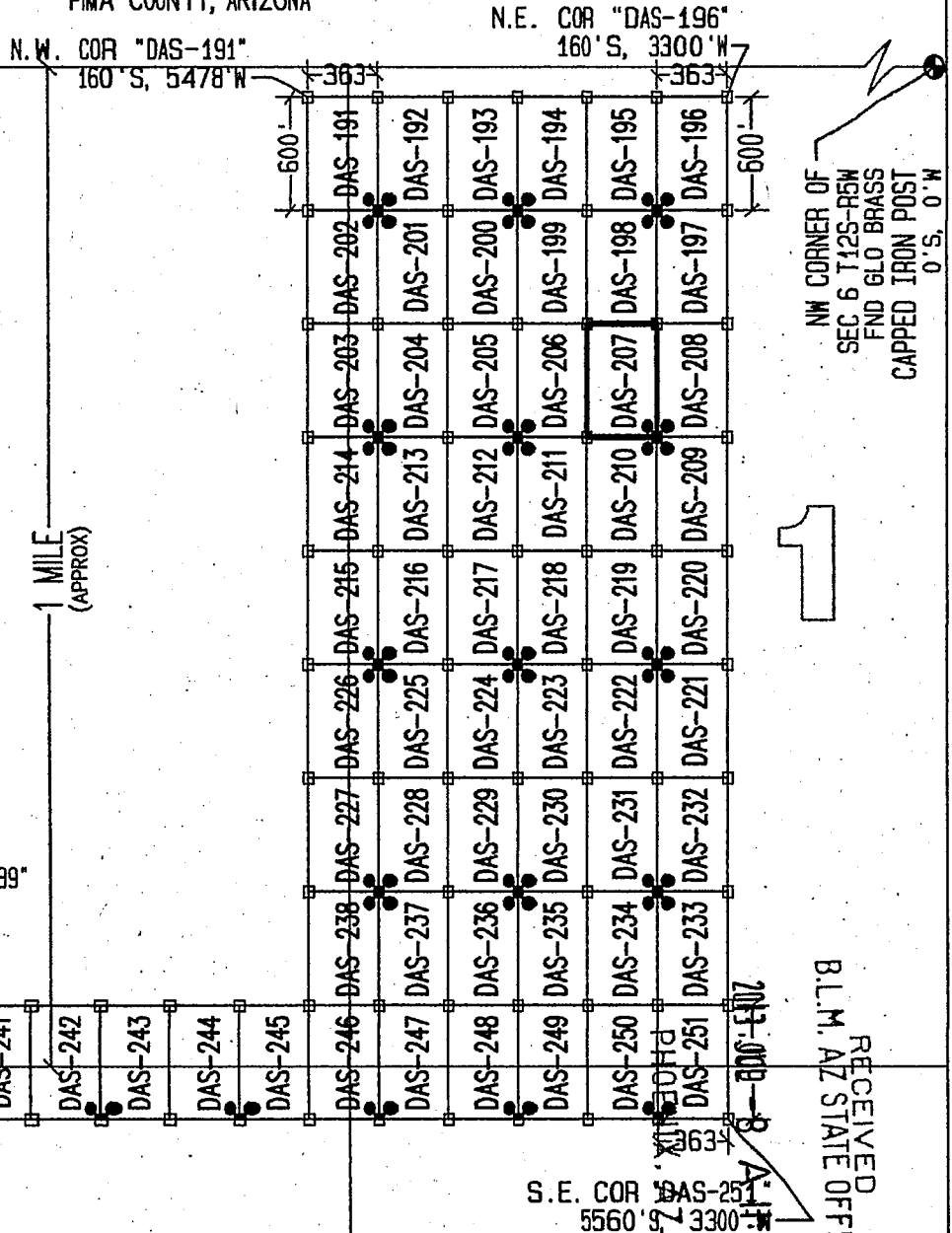
'DAS-207' CLAIM

LOCATION OF THE DAS-001 THROUGH DAS-318 MILL SITE CLAIMS

SCALE 1" = 1000'



ALL CLAIMS ARE 600' IN LENGTH & 363' IN WIDTH
SITUATED IN SECTIONS 1, 2, 11 & 12 T12S-R6W, SECTIONS 5, 8, 9, 16 & 17 T12S-R5W
PIMA COUNTY, ARIZONA



NW CORNER OF
SEC 6 T12S-R5W
FND 6LO BRASS
CAPPED IRON POST
0'S, 0'W

RECEIVED
B.L.M. AZ STATE OFFICE
2013-002-8 A-11-55

LEGEND

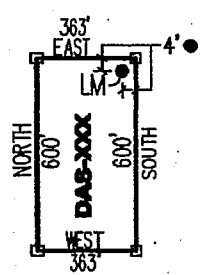
- INDICATES CORNER OF MILL SITE CLAIM. SET 2" X 2" X 5' WOODEN POST (TYPICAL)
- INDICATES LOCATION MONUMENT SET 4' X 4' FROM CORNER OF MILL SITE CLAIM

LOCATORS:

FREEPORT-MCMORAN CORP.
333 N. CENTRAL AVE.
PHOENIX, AZ 85004



TYPICAL CLAIM DETAIL



NOT TO SCALE

LOCATED DURING THE MONTH
OF MAY, 2013

CLAIM STAKING PERFORMED BY:




AS AGENTS FOR FREEPORT-MCMORAN CORP.

APR 24 183

Return to:
Freeport-McMoRan Corp.
333 N Central Ave
Phoenix, AZ 85004

**LOCATION NOTICE FOR MILL SITE CLAIM
STATE OF ARIZONA, COUNTY OF PIMA**

NOTICE IS HEREBY GIVEN that the **DAS-208** mill site claim has been located by:
Freeport-McMoRan Corp.,
whose current mailing address is: 333 N Central Ave
Phoenix, AZ 85004.



This mill site claim consists of approximately 5 acres.

The general course of this claim is **North to South** and it is situated in the Ajo Mining District, Pima County, Arizona. This claim is **600** feet in length and **363** feet in width. This claim is marked by five monuments, constructed of 2" x 2" wood posts extending 4' above the ground, one at each corner and one at the location monument for the claim.

The location monument on which the notice is posted is situated within:

Section 1, Township 12 South, Range 6 West, Gila and Salt River Meridian, Pima County, Arizona and this claim encompasses portions of the following quarter section(s), section(s), Township(s) and Range(s): **Northwest 1/4, Section 1, T12S-R6W, G&SRM, Pima County, Arizona.**

The location monument is set inside the **Southwest** corner of the claim, approximately 4' **East** of the **West** line of the claim and 4' **North** of the **South** line of the claim.

The locality of this claim with reference to some natural object or permanent monument and additional information (if any) concerning its locality is as follows:

The Northwest corner of this claim is 3663' West and 1360' South of the Northwest corner of Section 6 T12S-R5W.

The undersigned claims the ground as described above and set forth on the attached 1" = 1000' outline map. This claim is not intended to encroach on any private property or land that is not open for location.

Located, dated and posted on the ground this 9th day of May, 2013.

Freeport-McMoRan Corp. (Owner)

By: 
GEOMETRIX, LLC (Agent)

AMC424184

"DAS-208" CLAIM

LOCATION OF THE DAS-001 THROUGH DAS-318 MILL SITE CLAIMS

SCALE 1" = 1000'



ALL CLAIMS ARE 600' IN LENGTH & 363' IN WIDTH
 SITUATED IN SECTIONS 1, 2, 11 & 12 T12S-R6W, SECTIONS 5, 8, 9, 16 & 17 T12S-R5W
 PIMA COUNTY, ARIZONA

N.W. COR "DAS-191"
 160° S, 5478° W

N.E. COR "DAS-196"
 160° S, 3300° W

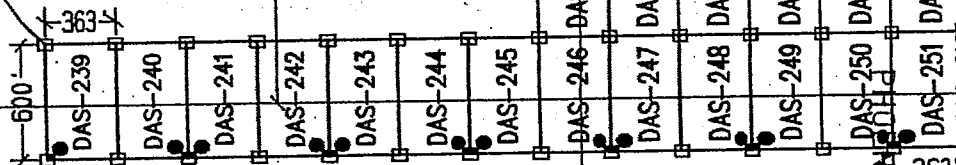
NW CORNER OF
 SEC 6 T12S-R5W
 FND 6LO BRASS
 CAPPED IRON POST
 0° S, 0° W

1 MILE
 (APPROX)

2



N.W. COR "DAS-239"
 4960° S, 8019° W



RECEIVED
 B.L.M. AZ STATE OFFICE

S.E. COR "DAS-251"
 5560° W, 3300° N

LEGEND

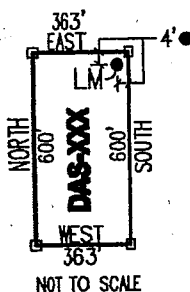
- INDICATES CORNER OF MILL SITE CLAIM. SET 2"x2"x5' WOODEN POST (TYPICAL)
- INDICATES LOCATION MONUMENT SET 4' X 4' FROM CORNER OF MILL SITE CLAIM

LOCATORS:

FREEPORT-MCMORAN CORP.
 333 N. CENTRAL AVE.
 PHOENIX, AZ 85004




TYPICAL CLAIM DETAIL



NOT TO SCALE

LOCATED DURING THE MONTH
 OF MAY, 2013

CLAIM STAKING PERFORMED BY:




AS AGENTS FOR FREEPORT-MCMORAN CORP.

AMG 24184

Return to:
Freeport-McMoRan Corp.
333 N Central Ave
Phoenix, AZ 85004

**LOCATION NOTICE FOR MILL SITE CLAIM
STATE OF ARIZONA, COUNTY OF PIMA**

NOTICE IS HEREBY GIVEN that the **DAS-209** mill site claim has been located by:
Freeport-McMoRan Corp.,
whose current mailing address is: 333 N Central Ave
Phoenix, AZ 85004.



This mill site claim consists of approximately 5 acres.

The general course of this claim is **North to South** and it is situated in the Ajo Mining District, Pima County, Arizona. This claim is **600** feet in length and **363** feet in width. This claim is marked by five monuments, constructed of 2" x 2" wood posts extending 4' above the ground, one at each corner and one at the location monument for the claim.

The location monument on which the notice is posted is situated within:

Section 1, Township 12 South, Range 6 West, Gila and Salt River Meridian, Pima County, Arizona and this claim encompasses portions of the following quarter section(s), section(s), Township(s) and Range(s): **Northwest ¼, Section 1, T12S-R6W, G&SRM, Pima County, Arizona.**

The location monument is set inside the **Northwest** corner of the claim, approximately 4' **East** of the **West** line of the claim and 4' **South** of the **North** line of the claim.

The locality of this claim with reference to some natural object or permanent monument and additional information (if any) concerning its locality is as follows:

The Northwest corner of this claim is 3663' West and 1960' South of the Northwest corner of Section 6 T12S-R5W.

The undersigned claims the ground as described above and set forth on the attached 1" = 1000' outline map. This claim is not intended to encroach on any private property or land that is not open for location.

Located, dated and posted on the ground this 9th day of May, 2013.

Freeport-McMoRan Corp. (Owner)

By: 
GEOMETRIX, LLC (Agent)

AMC 424105

"DAS-209" CLAIM

LOCATION OF THE DAS-001 THROUGH DAS-318 MILL SITE CLAIMS

SCALE 1" = 1000'



ALL CLAIMS ARE 600' IN LENGTH & 363' IN WIDTH
SITUATED IN SECTIONS 1, 2, 11 & 12 T12S-R6W, SECTIONS 5, 8, 9, 16 & 17 T12S-R5W
PIMA COUNTY, ARIZONA

N.E. COR "DAS-196"
160' S, 3300' W


N.W. COR "DAS-191"
160' S, 5478' W

NW CORNER OF
SEC 6 T12S-R5W
FND GLO BRASS
CAPPED IRON POST
0'S, 0'W

2

1 MILE
(APPROX)

1



N.W. COR "DAS-239"
4960' S, 8019' W

600'
DAS-239
DAS-240
DAS-241
DAS-242
DAS-243
DAS-244
DAS-245

600'
DAS-191
DAS-192
DAS-193
DAS-194
DAS-195
DAS-196
DAS-197
DAS-198
DAS-199
DAS-200
DAS-201
DAS-202
DAS-203
DAS-204
DAS-205
DAS-206
DAS-207
DAS-208
DAS-209
DAS-210
DAS-211
DAS-212
DAS-213
DAS-214
DAS-215
DAS-216
DAS-217
DAS-218
DAS-219
DAS-220
DAS-221
DAS-222
DAS-223
DAS-224
DAS-225
DAS-226
DAS-227
DAS-228
DAS-229
DAS-230
DAS-231
DAS-232
DAS-233
DAS-234
DAS-235
DAS-236
DAS-237
DAS-238
DAS-239
DAS-240
DAS-241
DAS-242
DAS-243
DAS-244
DAS-245
DAS-246
DAS-247
DAS-248
DAS-249
DAS-250
DAS-251
DAS-252
DAS-253
DAS-254
DAS-255

B.L.M. AZ STATE OFFICE


S.E. COR "DAS-255"
5560' S, 3300' W

ARIZONA

RECEIVED
MAY 11 11:55

LOCATED DURING THE MONTH
OF MAY, 2013

CLAIM STAKING PERFORMED BY:



AS AGENTS FOR FREEPORT-MCMORAN CORP.

LEGEND

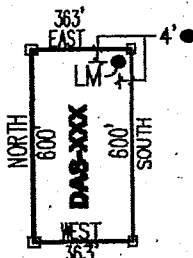
- INDICATES CORNER OF MILL SITE CLAIM. SET 2" X 2" X 5' WOODEN POST (TYPICAL)
- INDICATES LOCATION MONUMENT SET 4' X 4' FROM CORNER OF MILL SITE CLAIM

LOCATORS:

FREEPORT-MCMORAN CORP.
333 N. CENTRAL AVE.
PHOENIX, AZ 85004

FM FREEPORT-MCMORAN
COPPER & GOLD

TYPICAL CLAIM DETAIL




NOT TO SCALE

AMC 24185

Return to:
Freeport-McMoRan Corp.
333 N Central Ave
Phoenix, AZ 85004

**LOCATION NOTICE FOR MILL SITE CLAIM
STATE OF ARIZONA, COUNTY OF PIMA**

NOTICE IS HEREBY GIVEN that the **DAS-210** mill site claim has been located by:
Freeport-McMoRan Corp.,
whose current mailing address is: 333 N Central Ave
Phoenix, AZ 85004.



This mill site claim consists of approximately 5 acres.
The general course of this claim is **North to South** and it is situated in the Ajo Mining District, Pima County, Arizona. This claim is **600** feet in length and **363** feet in width. This claim is marked by five monuments, constructed of 2" x 2" wood posts extending 4' above the ground, one at each corner and one at the location monument for the claim.

The location monument on which the notice is posted is situated within:
Section 1, Township 12 South, Range 6 West, Gila and Salt River Meridian, Pima County, Arizona and this claim encompasses portions of the following quarter section(s), section(s), Township(s) and Range(s): **Northwest ¼, Section 1, T12S-R6W, G&SRM, Pima County, Arizona.**

The location monument is set inside the **Northeast** corner of the claim, approximately 4' **West** of the **East** line of the claim and 4' **South** of the **North** line of the claim.


The locality of this claim with reference to some natural object or permanent monument and additional information (if any) concerning its locality is as follows:

The Northwest corner of this claim is 4026' West and 1960' South of the Northwest corner of Section 6 T12S-R5W.

The undersigned claims the ground as described above and set forth on the attached 1" = 1000' outline map. This claim is not intended to encroach on any private property or land that is not open for location.

Located, dated and posted on the ground this 9th day of May, 2013.

Freeport-McMoRan Corp. (Owner)

By: 
GEOMETRIX, LLC (Agent)

AMC424186

"DAS-210" CLAIM

LOCATION OF THE DAS-001 THROUGH DAS-318 MILL SITE CLAIMS

SCALE 1"=1000'



ALL CLAIMS ARE 600' IN LENGTH & 363' IN WIDTH
SITUATED IN SECTIONS 1, 2, 11 & 12 T12S-R6W, SECTIONS 5, 8, 9, 16 & 17 T12S-R5W
PIMA COUNTY, ARIZONA

N.E. COR "DAS-196"
160' S, 3300' W


N.W. COR "DAS-191"
160' S, 5478' W

NW CORNER OF
SEC 6 T12S-R5W
FND GLO BRASS
CAPPED IRON POST
0' S, 0' W

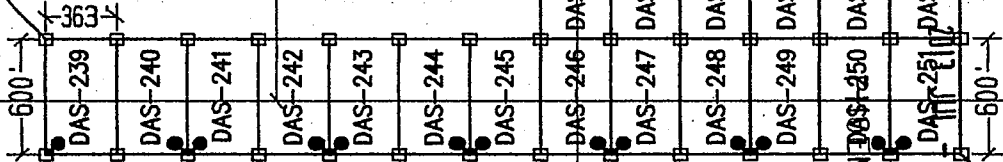
2

1 MILE
(APPROX)

1



N.W. COR "DAS-239"
4960' S, 8019' W



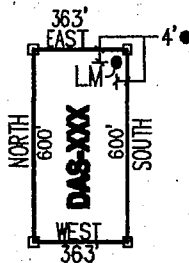
RECEIVED
BLM AZ STATE OFFICE

S.E. COR "DAS-251"
556' S, 3300' W

LEGEND

- INDICATES CORNER OF MILL SITE CLAIM. SET 2"x2"x5' WOODEN POST (TYPICAL)
- INDICATES LOCATION MONUMENT SET 4' X 4' FROM CORNER OF MILL SITE CLAIM

TYPICAL CLAIM DETAIL



NOT TO SCALE

LOCATORS:

FREEPORT-MCMORAN CORP.
333 N. CENTRAL AVE.
PHOENIX, AZ 85004

Freeport-McMoran
COPPER & GOLD

LOCATED DURING THE MONTH
OF MAY, 2013

CLAIM STAKING PERFORMED BY:

GEOMETRIX LLC
LAND SURVEYING SERVICES
(928) 587-1000


AS AGENTS FOR FREEPORT-MCMORAN CORP.

AMC 1121189

Return to:
Freeport-McMoRan Corp.
333 N Central Ave
Phoenix, AZ 85004

**LOCATION NOTICE FOR MILL SITE CLAIM
STATE OF ARIZONA, COUNTY OF PIMA**

NOTICE IS HEREBY GIVEN that the **DAS-211** mill site claim has been located by:
Freeport-McMoRan Corp.,
whose current mailing address is: 333 N Central Ave
Phoenix, AZ 85004.



This mill site claim consists of approximately 5 acres.
The general course of this claim is **North to South** and it is situated in the Ajo Mining District, Pima County, Arizona. This claim is **600** feet in length and **363** feet in width. This claim is marked by five monuments, constructed of 2" x 2" wood posts extending 4' above the ground, one at each corner and one at the location monument for the claim.

The location monument on which the notice is posted is situated within:
Section 1, Township 12 South, Range 6 West, Gila and Salt River Meridian, Pima County, Arizona and this claim encompasses portions of the following quarter section(s), section(s), Township(s) and Range(s): **Northwest 1/4, Section 1, T12S-R6W, G&SRM, Pima County, Arizona.**

The location monument is set inside the **Northwest** corner of the claim, approximately 4' **East** of the **West** line of the claim and 4' **South** of the **North** line of the claim.

The locality of this claim with reference to some natural object or permanent monument and additional information (if any) concerning its locality is as follows:

The Northwest corner of this claim is 4389' West and 1960' South of the Northwest corner of Section 6 T12S-R5W.

The undersigned claims the ground as described above and set forth on the attached 1" = 1000' outline map. This claim is not intended to encroach on any private property or land that is not open for location.

Located, dated and posted on the ground this 9th day of May, 2013.

Freeport-McMoRan Corp. (Owner)

By: 
GEOMETRIX, LLC (Agent)

AMC 21187

"DAS-211" CLAIM

LOCATION OF THE DAS-001 THROUGH DAS-318 MILL SITE CLAIMS

SCALE 1"=1000'



ALL CLAIMS ARE 600' IN LENGTH & 363' IN WIDTH
SITUATED IN SECTIONS 1, 2, 11 & 12 T12S-R6W, SECTIONS 5, 8, 9, 16 & 17 T12S-R5W
PIMA COUNTY, ARIZONA

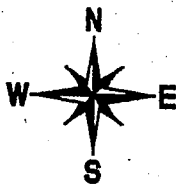
N.W. COR "DAS-191"
160'S, 5478'W

N.E. COR "DAS-196"
160'S, 3300'W

2

1 MILE
(APPROX)

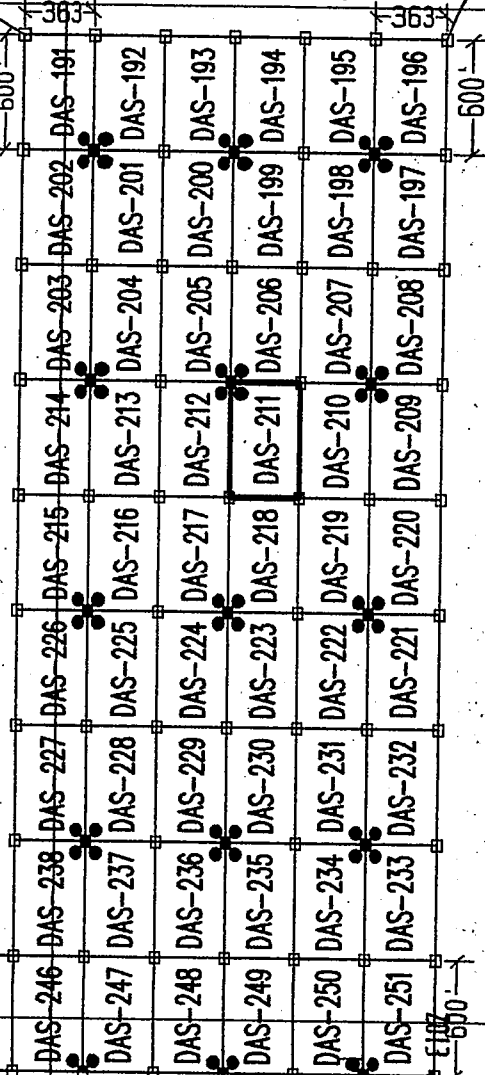
NW CORNER OF
SEC 6 T12S-R5W
FND. GLO BRASS
CAPPED IRON POST
0'S, 0'W



N.W. COR "DAS-239"
4960'S, 8019'W

600'
DAS-239
DAS-240
DAS-241
DAS-242
DAS-243
DAS-244
DAS-245

363'



LEGEND

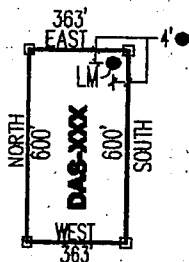
- INDICATES CORNER OF MILL SITE CLAIM. SET 2" X 2" X 5' WOODEN POST (TYPICAL)
- INDICATES LOCATION MONUMENT SET 4' X 4' FROM CORNER OF MILL SITE CLAIM

LOCATORS:

FREEPORT-MCMORAN CORP.
333 N. CENTRAL AVE.
PHOENIX, AZ 85004

FREEPORT-MCMORAN
COPPER & GOLD

TYPICAL CLAIM DETAIL



NOT TO SCALE

S.E. COR "DAS-255"
5560'S, 3300'W

HOEHN
AZ
55 11 55

RECEIVED
B. M. AZ STATE OFFICE

LOCATED DURING THE MONTH
OF MAY, 2013

CLAIM STAKING PERFORMED BY:

GEOMETRIX LLC
LAND SURVEYING SERVICES
(602) 597-1900

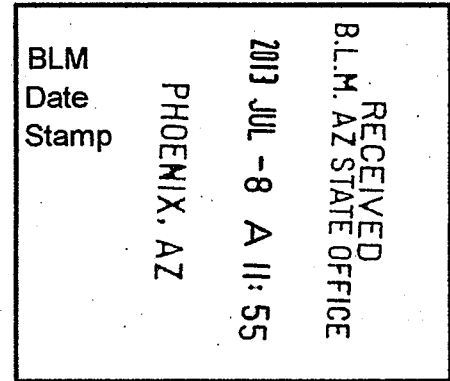
AS AGENTS FOR FREEPORT-MCMORAN CORP.

AMCH 24187

Return to:
Freeport-McMoRan Corp.
333 N Central Ave
Phoenix, AZ 85004

**LOCATION NOTICE FOR MILL SITE CLAIM
STATE OF ARIZONA, COUNTY OF PIMA**

NOTICE IS HEREBY GIVEN that the **DAS-212** mill site claim has been located by:
Freeport-McMoRan Corp.,
whose current mailing address is: 333 N Central Ave
Phoenix, AZ 85004.



This mill site claim consists of approximately 5 acres. The general course of this claim is **North to South** and it is situated in the Ajo Mining District, Pima County, Arizona. This claim is **600** feet in length and **363** feet in width. This claim is marked by five monuments, constructed of 2" x 2" wood posts extending 4' above the ground, one at each corner and one at the location monument for the claim.

The location monument on which the notice is posted is situated within:
Section 1, Township 12 South, Range 6 West, Gila and Salt River Meridian, Pima County, Arizona and this claim encompasses portions of the following quarter section(s), section(s), Township(s) and Range(s): **Northwest ¼, Section 1, T12S-R6W, G&SRM, Pima County, Arizona.**

The location monument is set inside the **Northeast** corner of the claim, approximately 4' **West** of the **East** line of the claim and 4' **South** of the **North** line of the claim.

The locality of this claim with reference to some natural object or permanent monument and additional information (if any) concerning its locality is as follows:

The Northwest corner of this claim is 4752' West and 1960' South of the Northwest corner of Section 6 T12S-R5W.

The undersigned claims the ground as described above and set forth on the attached 1" = 1000' outline map. This claim is not intended to encroach on any private property or land that is not open for location.

Located, dated and posted on the ground this 9th day of May, 2013.

Freeport-McMoRan Corp. (Owner)

By: 
GEOMETRIX, LLC (Agent)

AMC 424188

"DAS-212" CLAIM

LOCATION OF THE DAS-001 THROUGH DAS-318 MILL SITE CLAIMS

SCALE 1" = 1000'



ALL CLAIMS ARE 600' IN LENGTH & 363' IN WIDTH
SITUATED IN SECTIONS 1, 2, 11 & 12 T12S-R6W, SECTIONS 5, 8, 9, 16 & 17 T12S-R5W
PIMA COUNTY, ARIZONA


N.E. COR "DAS-196"
160'S, 3300'W

N.W. COR "DAS-191"
160'S, 5478'W

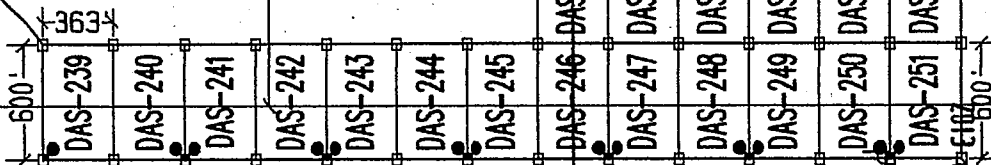
NW CORNER OF
SEC 6 T12S-R5W
END GLO BRASS
CAPPED IRON POST
0'S, 0'W

1 MILE
(APPROX)

2



N.W. COR "DAS-239"
4960'S, 8019'W



RECEIVED
BLM. AZ STATE OFFICE

LEGEND

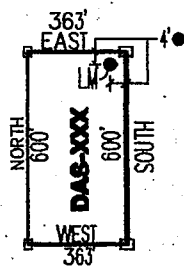
- INDICATES CORNER OF MILL SITE CLAIM. SET 2"x2"x5' WOODEN POST (TYPICAL).
- INDICATES LOCATION MONUMENT SET 4' X 4' FROM CORNER OF MILL SITE CLAIM

LOCATORS:

FREEPORT-MCMORAN CORP.
333 N. CENTRAL AVE.
PHOENIX, AZ 85004

FREEPORT-McMORAN
FM COPPER & GOLD

TYPICAL CLAIM DETAIL



NOT TO SCALE

S. E. COR "DAS-191"
5560'S, 3300'W

LOCATED DURING THE MONTH
OF MAY, 2013

CLAIM STAKING PERFORMED BY:

GEOMETRIX LLC
LAND SURVEYING SERVICES
(928) 587-1000


AS AGENTS FOR FREEPORT-MCMORAN CORP.

AMC 11 21188

Return to:
Freeport-McMoRan Corp.
333 N Central Ave
Phoenix, AZ 85004

**LOCATION NOTICE FOR MILL SITE CLAIM
STATE OF ARIZONA, COUNTY OF PIMA**

NOTICE IS HEREBY GIVEN that the **DAS-213** mill site claim has been located by:
Freeport-McMoRan Corp.,
whose current mailing address is: 333 N Central Ave
Phoenix, AZ 85004.



This mill site claim consists of approximately 5 acres.

The general course of this claim is **North to South** and it is situated in the Ajo Mining District, Pima County, Arizona. This claim is **600** feet in length and **363** feet in width. This claim is marked by five monuments, constructed of 2" x 2" wood posts extending 4' above the ground, one at each corner and one at the location monument for the claim.

The location monument on which the notice is posted is situated within:

Section 1, Township 12 South, Range 6 West, Gila and Salt River Meridian, Pima County, Arizona and this claim encompasses portions of the following quarter section(s), section(s), Township(s) and Range(s): **Northwest 1/4, Section 1, T12S-R6W, G&SRM, Pima County, Arizona.**

The location monument is set inside the **Northwest** corner of the claim, approximately 4' **East** of the **West** line of the claim and 4' **South** of the **North** line of the claim.

The locality of this claim with reference to some natural object or permanent monument and additional information (if any) concerning its locality is as follows:

The Northwest corner of this claim is 5115' West and 1960' South of the Northwest corner of Section 6 T12S-R5W.

The undersigned claims the ground as described above and set forth on the attached 1" = 1000' outline map. This claim is not intended to encroach on any private property or land that is not open for location.

Located, dated and posted on the ground this 9th day of May, 2013.

Freeport-McMoRan Corp. (Owner)

By:


GEOMETRIX, LLC (Agent)

AMC424189

"DAS-213" CLAIM

LOCATION OF THE DAS-001 THROUGH DAS-318 MILL SITE CLAIMS

SCALE 1" = 1000'



ALL CLAIMS ARE 600' IN LENGTH & 363' IN WIDTH
SITUATED IN SECTIONS 1, 2, 11 & 12 T12S-R6W, SECTIONS 5, 8, 9, 16 & 17 T12S-R5W
PIMA COUNTY, ARIZONA

N.W. COR "DAS-191"
160' S, 5478' W


N.E. COR "DAS-196"
160' S, 3300' W

NW CORNER OF
SEC 6 T12S-R5W
FND GLO BRASS
CAPPED IRON POST
0'S, 0'W

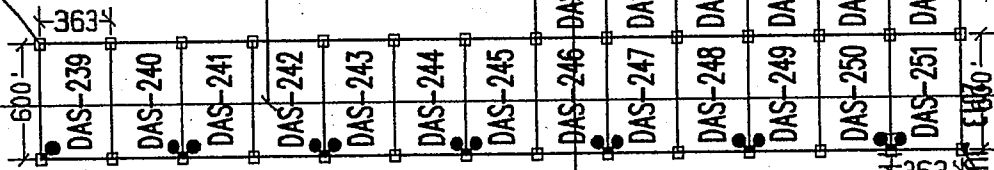
2

1 MILE
(APPROX)

1



N.W. COR "DAS-239"
4960' S, 8019' W



RECEIVED
B.I.M. AZ STATE OFFICE

S.E. COR "DAS-251"
5560' S, 3300' W
AZ
MAY 11 11:55

LOCATED DURING THE MONTH
OF MAY, 2013

CLAIM STAKING PERFORMED BY:



AS AGENTS FOR FREEPORT-MCMORAN CORP.

LEGEND

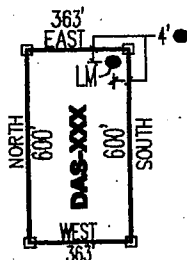
- INDICATES CORNER OF MILL SITE CLAIM. SET 2" X 2" X 5' WOODEN POST (TYPICAL)
- INDICATES LOCATION MONUMENT SET 4' X 4' FROM CORNER OF MILL SITE CLAIM

LOCATORS:

FREEPORT-MCMORAN CORP.
333 N. CENTRAL AVE.
PHOENIX, AZ 85004



TYPICAL CLAIM DETAIL



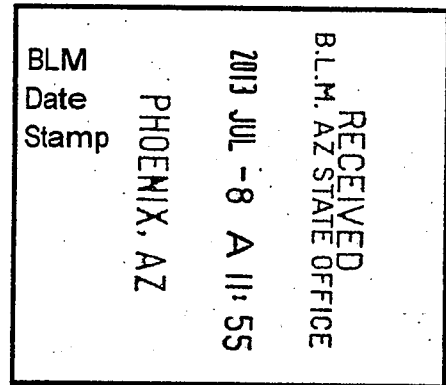
NOT TO SCALE

APR 24 11 18 9

Return to:
Freeport-McMoRan Corp.
333 N Central Ave
Phoenix, AZ 85004

**LOCATION NOTICE FOR MILL SITE CLAIM
STATE OF ARIZONA, COUNTY OF PIMA**

NOTICE IS HEREBY GIVEN that the **DAS-214** mill site claim has been located by:
Freeport-McMoRan Corp.,
whose current mailing address is: 333 N Central Ave
Phoenix, AZ 85004.



This mill site claim consists of approximately 5 acres.

The general course of this claim is **North to South** and it is situated in the Ajo Mining District, Pima County, Arizona. This claim is **600** feet in length and **363** feet in width. This claim is marked by five monuments, constructed of 2" x 2" wood posts extending 4' above the ground, one at each corner and one at the location monument for the claim.

The location monument on which the notice is posted is situated within:

Section 1, Township 12 South, Range 6 West, Gila and Salt River Meridian, Pima County, Arizona and this claim encompasses portions of the following quarter section(s), section(s), Township(s) and Range(s): **Northwest ¼, Section 1 & Northeast ¼, Section 2, T12S-R6W, G&SRM, Pima County, Arizona.**

The location monument is set inside the **Northeast** corner of the claim, approximately 4' **West** of the **East** line of the claim and 4' **South** of the **North** line of the claim.

The locality of this claim with reference to some natural object or permanent monument and additional information (if any) concerning its locality is as follows:

The Northwest corner of this claim is 5478' West and 1960' South of the Northwest corner of Section 6 T12S-R5W.

The undersigned claims the ground as described above and set forth on the attached 1" = 1000' outline map. This claim is not intended to encroach on any private property or land that is not open for location.

Located, dated and posted on the ground this 9th day of May, 2013.

Freeport-McMoRan Corp. (Owner)

By: 
GEOMETRIX, LLC (Agent)

ANC 424190

"DAS-214" CLAIM

LOCATION OF THE DAS-001 THROUGH DAS-318 MILL SITE CLAIMS

SCALE 1" = 1000'



ALL CLAIMS ARE 600' IN LENGTH & 363' IN WIDTH
SITUATED IN SECTIONS 1, 2, 11 & 12 T12S-R6W, SECTIONS 5, 8, 9, 16 & 17 T12S-R5W
PIMA COUNTY, ARIZONA


N.W. COR "DAS-191"
160'S, 5478' W

N.E. COR "DAS-196"
160'S, 3300' W

NW CORNER OF
SEC 6 T12S-R5W
FND 6LO BRASS
CAPPED IRON POST
0'S, 0'W

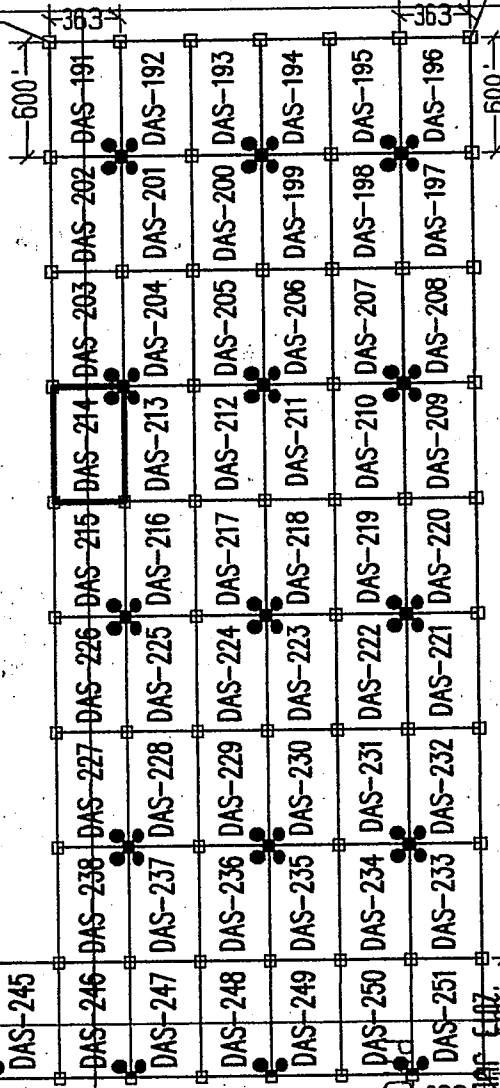
2

1 MILE
(APPROX)



N.W. COR "DAS-239"
4960'S, 8019' W

600'
DAS-239
DAS-240
DAS-241
DAS-242
DAS-243
DAS-244
DAS-245



S.E. COR "DAS-231"
5560'S, 3300' W

RECEIVED
B.L.M. AZ STATE OFFICE

LEGEND

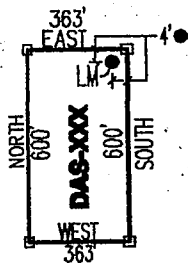
- INDICATES CORNER OF MILL SITE CLAIM. SET 2" X 2" X 5' WOODEN POST (TYPICAL)
- INDICATES LOCATION MONUMENT SET 4' X 4' FROM CORNER OF MILL SITE CLAIM

LOCATORS:

FREERPORT-MCMORAN CORP.
333 N. CENTRAL AVE.
PHOENIX, AZ 85004

FREERPORT-MCMORAN
COPPER & GOLD

TYPICAL CLAIM DETAIL



NOT TO SCALE

LOCATED DURING THE MONTH
OF MAY, 2013

CLAIM STAKING PERFORMED BY:



AS AGENTS FOR FREERPORT-MCMORAN CORP.


AHC0424190

PHOENIX, AZ
MAY 11 11:55

Return to:
Freeport-McMoRan Corp.
333 N Central Ave
Phoenix, AZ 85004

**LOCATION NOTICE FOR MILL SITE CLAIM
STATE OF ARIZONA, COUNTY OF PIMA**

NOTICE IS HEREBY GIVEN that the **DAS-215** mill site claim has been located by:
Freeport-McMoRan Corp.,
whose current mailing address is: 333 N Central Ave
Phoenix, AZ 85004.



This mill site claim consists of approximately 5 acres. The general course of this claim is **North to South** and it is situated in the Ajo Mining District, Pima County, Arizona. This claim is **600** feet in length and **363** feet in width. This claim is marked by five monuments, constructed of 2" x 2" wood posts extending 4' above the ground, one at each corner and one at the location monument for the claim.

The location monument on which the notice is posted is situated within:
Section 1, Township 12 South, Range 6 West, Gila and Salt River Meridian, Pima County, Arizona and this claim encompasses portions of the following quarter section(s), section(s), Township(s) and Range(s): **Northwest 1/4 & Southwest 1/4, Section 1 & Northeast 1/4 & Southeast 1/4, Section 2, T12S-R6W, G&SRM, Pima County, Arizona.**

The location monument is set inside the **Southeast** corner of the claim, approximately 4' **West** of the **East** line of the claim and 4' **North** of the **South** line of the claim.

The locality of this claim with reference to some natural object or permanent monument and additional information (if any) concerning its locality is as follows:

The Northwest corner of this claim is 5478' West and 2560' South of the Northwest corner of Section 6 T12S-R5W.

The undersigned claims the ground as described above and set forth on the attached 1" = 1000' outline map. This claim is not intended to encroach on any private property or land that is not open for location.

Located, dated and posted on the ground this 9th day of May, 2013.

Freeport-McMoRan Corp. (Owner)

By: 
GEOMETRIX, LLC (Agent)

ANC 424191

"DAS-215" CLAIM

LOCATION OF THE DAS-001 THROUGH DAS-318 MILL SITE CLAIMS

SCALE 1" = 1000'



ALL CLAIMS ARE 600' IN LENGTH & 363' IN WIDTH
SITUATED IN SECTIONS 1, 2, 11 & 12 T12S-R6W, SECTIONS 5, 8, 9, 16 & 17 T12S-R5W
PIMA COUNTY, ARIZONA

N.W. COR "DAS-191"
160'S, 5478'W


N.E. COR "DAS-196"
160'S, 3300'W

NW CORNER OF
SEC 6 T12S-R5W
FND GLO BRASS
CAPPED IRON POST
0'S, 0'W

2

1 MILE
(APPROX)

1



N.W. COR "DAS-239"
4960'S, 8019'W

DAS-239
DAS-240
DAS-241
DAS-242
DAS-243
DAS-244
DAS-245

DAS-191
DAS-192
DAS-193
DAS-194
DAS-195
DAS-196
DAS-197
DAS-198
DAS-199
DAS-200
DAS-201
DAS-202
DAS-203
DAS-204
DAS-205
DAS-206
DAS-207
DAS-208
DAS-209
DAS-210
DAS-211
DAS-212
DAS-213
DAS-214
DAS-215
DAS-216
DAS-217
DAS-218
DAS-219
DAS-220
DAS-221
DAS-222
DAS-223
DAS-224
DAS-225
DAS-226
DAS-227
DAS-228
DAS-229
DAS-230
DAS-231
DAS-232
DAS-233
DAS-234
DAS-235
DAS-236
DAS-237
DAS-238
DAS-239
DAS-240
DAS-241
DAS-242
DAS-243
DAS-244
DAS-245
DAS-246
DAS-247
DAS-248
DAS-249
DAS-250
DAS-251
DAS-252
DAS-253
DAS-254
DAS-255

RECEIVED
B.L.M. AZ STATE OFFICE

S.E. COR "DAS-251"
5560'S, 3380'W

LEGEND

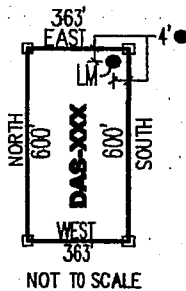
- INDICATES CORNER OF MILL SITE CLAIM. SET 2" X 2" X 5' WOODEN POST (TYPICAL)
- INDICATES LOCATION MONUMENT SET 4' X 4' FROM CORNER OF MILL SITE CLAIM

LOCATORS:

FREEPORT-MCMORAN CORP.
333 N. CENTRAL AVE.
PHOENIX, AZ 85004

FREEPORT-MCMORAN
COPPER & GOLD

TYPICAL CLAIM DETAIL



LOCATED DURING THE MONTH
OF MAY, 2013

CLAIM STAKING PERFORMED BY:

GEOMETRIX LLC
LAND SURVEYING SERVICES
(928) 587-1000


AS AGENTS FOR FREEPORT-MCMORAN CORP.

AMC 024191

Return to:
Freeport-McMoRan Corp.
333 N Central Ave
Phoenix, AZ 85004

**LOCATION NOTICE FOR MILL SITE CLAIM
STATE OF ARIZONA, COUNTY OF PIMA**

NOTICE IS HEREBY GIVEN that the **DAS-216** mill site claim has been located by:
Freeport-McMoRan Corp.,
whose current mailing address is: 333 N Central Ave
Phoenix, AZ 85004.



This mill site claim consists of approximately 5 acres.

The general course of this claim is **North to South** and it is situated in the Ajo Mining District, Pima County, Arizona. This claim is **600** feet in length and **363** feet in width. This claim is marked by five monuments, constructed of 2" x 2" wood posts extending 4' above the ground, one at each corner and one at the location monument for the claim.

The location monument on which the notice is posted is situated within:

Section 1, Township 12 South, Range 6 West, Gila and Salt River Meridian, Pima County, Arizona and this claim encompasses portions of the following quarter section(s), section(s), Township(s) and Range(s): **Northwest ¼ & Southwest ¼, Section 1, T12S-R6W, G&SRM, Pima County, Arizona.**

The location monument is set inside the **Southwest** corner of the claim, approximately 4' **East** of the **West** line of the claim and 4' **North** of the **South** line of the claim.

The locality of this claim with reference to some natural object or permanent monument and additional information (if any) concerning its locality is as follows:

The Northwest corner of this claim is 5115' West and 2560' South of the Northwest corner of Section 6 T12S-R5W.

The undersigned claims the ground as described above and set forth on the attached 1" = 1000' outline map. This claim is not intended to encroach on any private property or land that is not open for location.

Located, dated and posted on the ground this 9th day of May, 2013.

Freeport-McMoRan Corp. (Owner)

By: 
GEOMETRIX, LLC (Agent)

AMC 421192

"DAS-216" CLAIM

LOCATION OF THE DAS-001 THROUGH DAS-318 MILL SITE CLAIMS

SCALE 1" = 1000'



ALL CLAIMS ARE 600' IN LENGTH & 363' IN WIDTH
SITUATED IN SECTIONS 1, 2, 11 & 12 T12S-R6W, SECTIONS 5, 8, 9, 16 & 17 T12S-R5W
PIMA COUNTY, ARIZONA


N.W. COR "DAS-191"
160'S, 5478'W

N.E. COR "DAS-196"
160'S, 3300'W

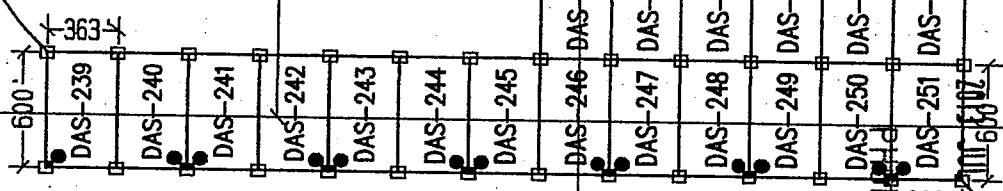
2

1 MILE
(APPROX)

NW CORNER OF
SEC 6 T12S-R5W
FND GLO BRASS
CAPPED IRON POST
0'S, 0'W



N.W. COR "DAS-239"
4960'S, 8019'W



LEGEND

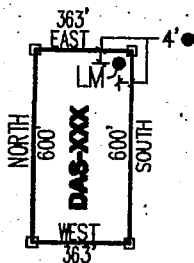
- INDICATES CORNER OF MILL SITE CLAIM. SET 2"x2"x5' WOODEN POST (TYPICAL)
- INDICATES LOCATION MONUMENT SET 4' X 4' FROM CORNER OF MILL SITE CLAIM

LOCATORS:

FREEPORT-MCMORAN CORP.
333 N. CENTRAL AVE.
PHOENIX, AZ 85004

FREEPORT-MCMORAN
COPPER & GOLD

TYPICAL CLAIM DETAIL



NOT TO SCALE

LOCATED DURING THE MONTH
OF MAY, 2013

CLAIM STAKING PERFORMED BY:


GEOMETRIX LLC
LAND SURVEYING SERVICES
(928) 587-1900

AS AGENTS FOR FREEPORT-MCMORAN CORP.

Return to:
Freeport-McMoRan Corp.
333 N Central Ave
Phoenix, AZ 85004

**LOCATION NOTICE FOR MILL SITE CLAIM
STATE OF ARIZONA, COUNTY OF PIMA**

NOTICE IS HEREBY GIVEN that the **DAS-217** mill site claim has been located by:
Freeport-McMoRan Corp.,
whose current mailing address is: 333 N Central Ave
Phoenix, AZ 85004.



This mill site claim consists of approximately 5 acres.

The general course of this claim is **North to South** and it is situated in the Ajo Mining District, Pima County, Arizona. This claim is **600** feet in length and **363** feet in width. This claim is marked by five monuments, constructed of 2" x 2" wood posts extending 4' above the ground, one at each corner and one at the location monument for the claim.

The location monument on which the notice is posted is situated within:

Section 1, Township 12 South, Range 6 West, Gila and Salt River Meridian, Pima County, Arizona and this claim encompasses portions of the following quarter section(s), section(s), Township(s) and Range(s): **Northwest ¼ & Southwest ¼, Section 1, T12S-R6W, G&SRM, Pima County, Arizona.**

The location monument is set inside the **Southeast** corner of the claim, approximately 4' **West** of the **East** line of the claim and 4' **North** of the **South** line of the claim.

The locality of this claim with reference to some natural object or permanent monument and additional information (if any) concerning its locality is as follows:

The Northwest corner of this claim is 4752' West and 2560' South of the Northwest corner of Section 6 T12S-R5W.

The undersigned claims the ground as described above and set forth on the attached 1" = 1000' outline map. This claim is not intended to encroach on any private property or land that is not open for location.

Located, dated and posted on the ground this 9th day of May, 2013.

Freeport-McMoRan Corp. (Owner)

By: [Signature]
GEOMETRIX, LLC (Agent)

AMC424193

"DAS-217" CLAIM

LOCATION OF THE DAS-001 THROUGH DAS-318 MILL SITE CLAIMS

SCALE 1"=1000'



ALL CLAIMS ARE 600' IN LENGTH & 363' IN WIDTH
SITUATED IN SECTIONS 1, 2, 11 & 12 T12S-R6W, SECTIONS 5, 8, 9, 16 & 17 T12S-R5W
PIMA COUNTY, ARIZONA

N.W. COR "DAS-191"
160' S, 5478' W

N.E. COR "DAS-196"
160' S, 3300' W

NW CORNER OF
SEC 6 T12S-R5W
FND GLO BRASS
CAPPED IRON POST
0'S, 0'W

2

1 MILE
(APPROX)

1



N.W. COR "DAS-239"
4960' S, 8019' W

DAS-239
DAS-240
DAS-241
DAS-242
DAS-243
DAS-244
DAS-245

DAS-246
DAS-247
DAS-248
DAS-249
DAS-250
DAS-251

DAS-252
DAS-253
DAS-254
DAS-255
DAS-256
DAS-257
DAS-258
DAS-259
DAS-260
DAS-261
DAS-262
DAS-263
DAS-264
DAS-265
DAS-266
DAS-267
DAS-268
DAS-269
DAS-270
DAS-271
DAS-272
DAS-273
DAS-274
DAS-275
DAS-276
DAS-277
DAS-278
DAS-279
DAS-280
DAS-281
DAS-282
DAS-283
DAS-284
DAS-285
DAS-286
DAS-287
DAS-288
DAS-289
DAS-290
DAS-291
DAS-292
DAS-293
DAS-294
DAS-295
DAS-296
DAS-297
DAS-298
DAS-299
DAS-300
DAS-301
DAS-302
DAS-303
DAS-304
DAS-305
DAS-306
DAS-307
DAS-308
DAS-309
DAS-310
DAS-311
DAS-312
DAS-313
DAS-314
DAS-315
DAS-316
DAS-317
DAS-318
DAS-319
DAS-320
DAS-321
DAS-322
DAS-323
DAS-324
DAS-325
DAS-326
DAS-327
DAS-328
DAS-329
DAS-330
DAS-331
DAS-332
DAS-333
DAS-334

B.L.M. AZ STATE OFFICE
RECEIVED
MAY 11 11:55 AM '13

S.E. COR "DAS-251"
5560' S, 3300' W

LEGEND

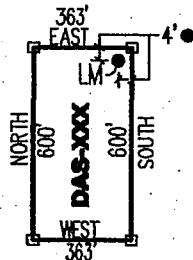
- INDICATES CORNER OF MILL SITE CLAIM. SET 2"x2"x5' WOODEN POST (TYPICAL)
- INDICATES LOCATION MONUMENT SET 4' X 4' FROM CORNER OF MILL SITE CLAIM

LOCATORS:

FREEPORT-MCMORAN CORP.
333 N. CENTRAL AVE.
PHOENIX, AZ 85004

FREEPORT-McMORAN
COPPER & GOLD

TYPICAL CLAIM DETAIL



NOT TO SCALE

LOCATED DURING THE MONTH
OF MAY, 2013

CLAIM STAKING PERFORMED BY:

GEOMETRIX LLC
LAND SURVEYING SERVICES
(928) 667-1000


AS AGENTS FOR FREEPORT-MCMORAN CORP.

AR0424193

Return to:
Freeport-McMoRan Corp.
333 N Central Ave
Phoenix, AZ 85004

**LOCATION NOTICE FOR MILL SITE CLAIM
STATE OF ARIZONA, COUNTY OF PIMA**

NOTICE IS HEREBY GIVEN that the **DAS-218** mill site claim has been located by:
Freeport-McMoRan Corp.,
whose current mailing address is: 333 N Central Ave
Phoenix, AZ 85004.



This mill site claim consists of approximately 5 acres.

The general course of this claim is **North to South** and it is situated in the Ajo Mining District, Pima County, Arizona. This claim is **600** feet in length and **363** feet in width. This claim is marked by five monuments, constructed of 2" x 2" wood posts extending 4' above the ground, one at each corner and one at the location monument for the claim.

The location monument on which the notice is posted is situated within:

Section 1, Township 12 South, Range 6 West, Gila and Salt River Meridian, Pima County, Arizona and this claim encompasses portions of the following quarter section(s), section(s), Township(s) and Range(s): **Northwest ¼ & Southwest ¼, Section 1, T12S-R6W, G&SRM, Pima County, Arizona.**

The location monument is set inside the **Southwest** corner of the claim, approximately 4' **East** of the **West** line of the claim and 4' **North** of the **South** line of the claim.

The locality of this claim with reference to some natural object or permanent monument and additional information (if any) concerning its locality is as follows:

The Northwest corner of this claim is 4389' West and 2560' South of the Northwest corner of Section 6 T12S-R5W.

The undersigned claims the ground as described above and set forth on the attached 1" = 1000' outline map. This claim is not intended to encroach on any private property or land that is not open for location.

Located, dated and posted on the ground this 9th day of May, 2013.

Freeport-McMoRan Corp. (Owner)

By: 
GEOMETRIX, LLC (Agent)

AMC 424194

"DAS-218" CLAIM

LOCATION OF THE DAS-001 THROUGH DAS-318 MILL SITE CLAIMS

SCALE 1"=1000'



ALL CLAIMS ARE 600' IN LENGTH & 363' IN WIDTH
SITUATED IN SECTIONS 1, 2, 11 & 12 T12S-R6W, SECTIONS 5, 8, 9, 16 & 17 T12S-R5W
PIMA COUNTY, ARIZONA

N.W. COR "DAS-191"
160' S, 5478' W

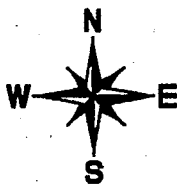
N.E. COR "DAS-196"
160' S, 3300' W

NW CORNER OF
SEC 6 T12S-R5W
FND GLO BRASS
CAPPED IRON POST
0' S, 0' W

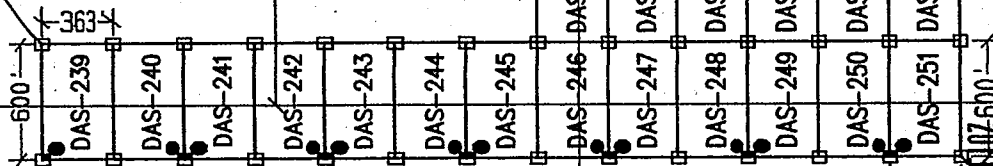
2

1 MILE
(APPROX)

1



N.W. COR "DAS-239"
4960' S, 8019' W



LEGEND

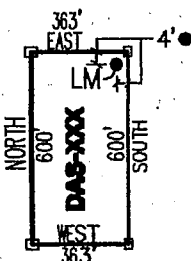
- INDICATES CORNER OF MILL SITE CLAIM. SET 2"x2"x5' WOODEN POST (TYPICAL)
- INDICATES LOCATION MONUMENT SET 4' X 4' FROM CORNER OF MILL SITE CLAIM

LOCATORS:

FREEPORT-MCMORAN CORP.
333 N. CENTRAL AVE.
PHOENIX, AZ 85004

FREEPORT-MCMORAN
COPPER & GOLD

TYPICAL CLAIM DETAIL



NOT TO SCALE

S.E. COR
5560

RECEIVED
B.L.M. AZ STATE OFFICE
JUL 18 2013
AZ
LOCATED DURING THE MONTH
OF MAY, 2013

CLAIM STAKING PERFORMED BY:

GEOMETRIX LLC
LAND SURVEYING SERVICES
(602) 507-1000


AS AGENTS FOR FREEPORT-MCMORAN CORP.

AMC 424194

Return to:
Freeport-McMoRan Corp.
333 N Central Ave
Phoenix, AZ 85004

**LOCATION NOTICE FOR MILL SITE CLAIM
STATE OF ARIZONA, COUNTY OF PIMA**

NOTICE IS HEREBY GIVEN that the **DAS-219** mill site claim has been located by:
Freeport-McMoRan Corp.,
whose current mailing address is: 333 N Central Ave
Phoenix, AZ 85004.



This mill site claim consists of approximately 5 acres.
The general course of this claim is **North to South** and it is situated in the Ajo Mining District, Pima County, Arizona. This claim is **600** feet in length and **363** feet in width. This claim is marked by five monuments, constructed of 2" x 2" wood posts extending 4' above the ground, one at each corner and one at the location monument for the claim.

The location monument on which the notice is posted is situated within:
Section 1, Township 12 South, Range 6 West, Gila and Salt River Meridian, Pima County, Arizona and this claim encompasses portions of the following quarter section(s), section(s), Township(s) and Range(s): **Northwest 1/4 & Southwest 1/4, Section 1, T12S-R6W, G&SRM, Pima County, Arizona.**

The location monument is set inside the **Southeast** corner of the claim, approximately 4' **West** of the **East** line of the claim and 4' **North** of the **South** line of the claim.


The locality of this claim with reference to some natural object or permanent monument and additional information (if any) concerning its locality is as follows:

The Northwest corner of this claim is 4026' West and 2560' South of the Northwest corner of Section 6 T12S-R5W.

The undersigned claims the ground as described above and set forth on the attached 1" = 1000' outline map. This claim is not intended to encroach on any private property or land that is not open for location.

Located, dated and posted on the ground this 9th day of May, 2013.

Freeport-McMoRan Corp. (Owner)

By: 
GEOMETRIX, LLC (Agent)

AMC 424-195

"DAS-219" CLAIM

LOCATION OF THE DAS-001 THROUGH DAS-318 MILL SITE CLAIMS

SCALE 1" = 1000'



ALL CLAIMS ARE 600' IN LENGTH & 363' IN WIDTH
SITUATED IN SECTIONS 1, 2, 11 & 12 T12S-R6W, SECTIONS 5, 8, 9, 16 & 17 T12S-R5W
PIMA COUNTY, ARIZONA

N.W. COR "DAS-191" 160'S, 5478' W
N.E. COR "DAS-196" 160'S, 3300' W

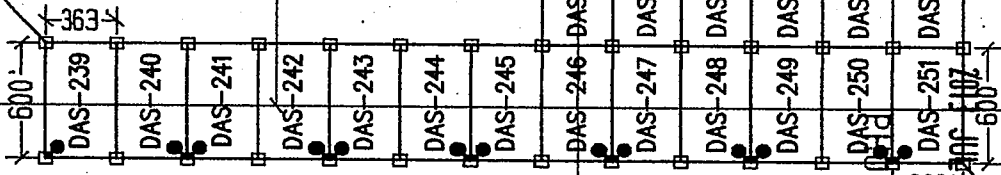
NW CORNER OF
SEC 6 T12S-R5W
FND GLO BRASS
CAPPED IRON POST
0'S, 0'W



2

1 MILE
(APPROX)

N.W. COR "DAS-239"
4960'S, 8019' W



LEGEND

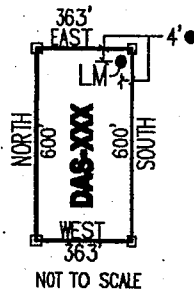
- INDICATES CORNER OF MILL SITE CLAIM. SET 2"x2"x5' WOODEN POST (TYPICAL)
- INDICATES LOCATION MONUMENT SET 4' X 4' FROM CORNER OF MILL SITE CLAIM

LOCATORS:

FREEPORT-MCMORAN CORP.
333 N. CENTRAL AVE.
PHOENIX, AZ 85004

FREEPORT-MCMORAN
COPPER & GOLD

TYPICAL CLAIM DETAIL



S.E. COR "DAS-251"
5560'S, 3300' W

LOCATED DURING THE MONTH
OF MAY, 2013

CLAIM STAKING PERFORMED BY:

GEOMETRIX LLC
LAND SURVEYING SERVICES
(228) 587-1800

AS AGENTS FOR FREEPORT-MCMORAN CORP.

REC'D - A-M-C 4:24:195

RECEIVED
B.L.M. AZ STATE OFFICE

PLATONIX
ZV.S. 8251
95:56

Return to:
Freeport-McMoRan Corp.
333 N Central Ave
Phoenix, AZ 85004

**LOCATION NOTICE FOR MILL SITE CLAIM
STATE OF ARIZONA, COUNTY OF PIMA**

NOTICE IS HEREBY GIVEN that the **DAS-220** mill site claim has been located by:
Freeport-McMoRan Corp.,
whose current mailing address is: 333 N Central Ave
Phoenix, AZ 85004.

BLM Date Stamp	PHOENIX, AZ	2013 JUL - 8 A 11: 56	RECEIVED BLM. AZ STATE OFFICE
----------------------	-------------	-----------------------	----------------------------------

This mill site claim consists of approximately 5 acres.

The general course of this claim is **North to South** and it is situated in the Ajo Mining District, Pima County, Arizona. This claim is **600** feet in length and **363** feet in width. This claim is marked by five monuments, constructed of 2" x 2" wood posts extending 4' above the ground, one at each corner and one at the location monument for the claim.

The location monument on which the notice is posted is situated within:

Section 1, Township 12 South, Range 6 West, Gila and Salt River Meridian, Pima County, Arizona and this claim encompasses portions of the following quarter section(s), section(s), Township(s) and Range(s): **Northwest ¼ & Southwest ¼, Section 1, T12S-R6W, G&SRM, Pima County, Arizona.**

The location monument is set inside the **Southwest** corner of the claim, approximately 4' **East** of the **West** line of the claim and 4' **North** of the **South** line of the claim.

The locality of this claim with reference to some natural object or permanent monument and additional information (if any) concerning its locality is as follows:

The Northwest corner of this claim is 3663' West and 2560' South of the Northwest corner of Section 6 T12S-R5W.

The undersigned claims the ground as described above and set forth on the attached 1" = 1000' outline map. This claim is not intended to encroach on any private property or land that is not open for location.

Located, dated and posted on the ground this 9th day of May, 2013.

Freeport-McMoRan Corp. (Owner)

By: 
GEOMETRIX, LLC (Agent)

AMC 4-24-1-96

"DAS-220" CLAIM

LOCATION OF THE DAS-001 THROUGH DAS-318 MILL SITE CLAIMS

SCALE 1"=1000'



ALL CLAIMS ARE 600' IN LENGTH & 363' IN WIDTH
 SITUATED IN SECTIONS 1, 2, 11 & 12 T12S-R6W, SECTIONS 5, 8, 9, 16 & 17 T12S-R5W
 PIMA COUNTY, ARIZONA

N.W. COR "DAS-191"
 160'S, 5478'W

N.E. COR "DAS-196"
 160'S, 3300'W

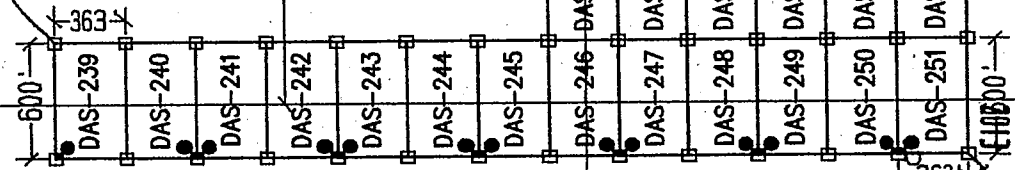
NW CORNER OF
 SEC 6 T12S-R5W
 FND GLO BRASS
 CAPPED IRON POST
 0'S, 0'W

2

1 MILE
 (APPROX)



N.W. COR "DAS-239"
 4960'S, 8019'W



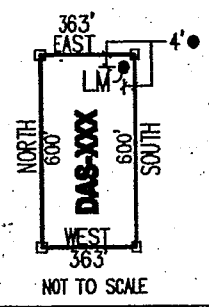
LEGEND

- INDICATES CORNER OF MILL SITE CLAIM. SET 2"x2"x5" WOODEN POST (TYPICAL)
- INDICATES LOCATION MONUMENT SET 4' X 4' FROM CORNER OF MILL SITE CLAIM

LOCATORS:
 FREEPORT-MCMORAN CORP.
 333 N. CENTRAL AVE.
 PHOENIX, AZ 85004



TYPICAL CLAIM DETAIL



S.E. COR "DAS-251"
 5560'S, 3300'W

RECEIVED
 B.L.M. AZ STATE OFFICE
 PHOENIX, AZ
 MAY 11 2013

LOCATED DURING THE MONTH
 OF MAY, 2013

CLAIM STAKING PERFORMED BY:




AS AGENTS FOR FREEPORT-MCMORAN CORP.

ANC 24796

Return to:
Freeport-McMoRan Corp.
333 N Central Ave
Phoenix, AZ 85004

**LOCATION NOTICE FOR MILL SITE CLAIM
STATE OF ARIZONA, COUNTY OF PIMA**

NOTICE IS HEREBY GIVEN that the **DAS-221** mill site claim has been located by:
Freeport-McMoRan Corp.,
whose current mailing address is: 333 N Central Ave
Phoenix, AZ 85004.



This mill site claim consists of approximately 5 acres.
The general course of this claim is **North to South** and it is situated in the Ajo Mining District, Pima County, Arizona. This claim is **600** feet in length and **363** feet in width. This claim is marked by five monuments, constructed of 2" x 2" wood posts extending 4' above the ground, one at each corner and one at the location monument for the claim.

The location monument on which the notice is posted is situated within:
Section 1, Township 12 South, Range 6 West, Gila and Salt River Meridian, Pima County, Arizona and this claim encompasses portions of the following quarter section(s), section(s), Township(s) and Range(s): **Southwest ¼, Section 1, T12S-R6W, G&SRM, Pima County, Arizona.**

The location monument is set inside the **Northwest** corner of the claim, approximately 4' **East** of the **West** line of the claim and 4' **South** of the **North** line of the claim.

The locality of this claim with reference to some natural object or permanent monument and additional information (if any) concerning its locality is as follows:

The Northwest corner of this claim is 3663' West and 3160' South of the Northwest corner of Section 6 T12S-R5W.

The undersigned claims the ground as described above and set forth on the attached 1" = 1000' outline map. This claim is not intended to encroach on any private property or land that is not open for location.

Located, dated and posted on the ground this 9th day of May, 2013.

Freeport-McMoRan Corp. (Owner)

By:


GEOMETRIX, LLC (Agent)

2013 JUL 24 11 41 AM

'DAS-221' CLAIM

LOCATION OF THE DAS-001 THROUGH DAS-318 MILL SITE CLAIMS

SCALE 1"=1000'



ALL CLAIMS ARE 600' IN LENGTH & 363' IN WIDTH
SITUATED IN SECTIONS 1, 2, 11 & 12 T12S-R6W, SECTIONS 5, 8, 9, 16 & 17 T12S-R5W
PIMA COUNTY, ARIZONA


N.W. COR "DAS-191"
160' S, 5478' W

N.E. COR "DAS-196"
160' S, 3300' W

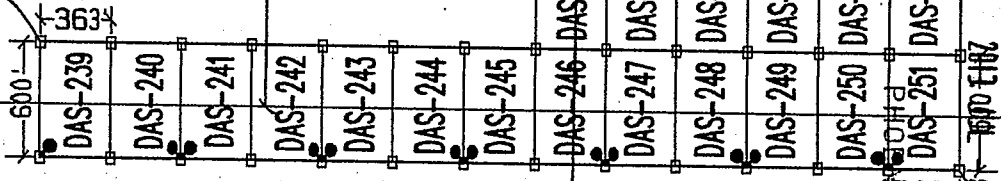
2

1 MILE
(APPROX)

NW CORNER OF
SEC 6 T12S-R5W
FND GLO BRASS
CAPPED IRON POST
0' S, 0' W



N.W. COR "DAS-239"
4960' S, 8019' W



RECEIVED
BLM. AZ STATE OFFICE

LEGEND

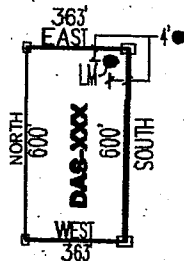
- INDICATES CORNER OF MILL SITE CLAIM. SET 2"x2"x5' WOODEN POST (TYPICAL)
- INDICATES LOCATION MONUMENT SET 4' X 4' FROM CORNER OF MILL SITE CLAIM

LOCATORS:

FREEPORT-MCMORAN CORP.
333 N. CENTRAL AVE.
PHOENIX, AZ 85004

FREEPORT-MCMORAN
COPPER & GOLD

TYPICAL CLAIM DETAIL



NOT TO SCALE

S.E. COR "DAS-255"
5560' S, 3300' W

LOCATED DURING THE MONTH
OF MAY, 2013

CLAIM STAKING PERFORMED BY:

GEOMETRIX LLC
LAND SURVEYING SERVICES
(228) 567-1900

AS AGENTS FOR FREEPORT-MCMORAN CORP.

AMC 11 211 197

Return to:
Freeport-McMoRan Corp.
333 N Central Ave
Phoenix, AZ 85004

**LOCATION NOTICE FOR MILL SITE CLAIM
STATE OF ARIZONA, COUNTY OF PIMA**

NOTICE IS HEREBY GIVEN that the **DAS-222** mill site claim has been located by:
Freeport-McMoRan Corp.,
whose current mailing address is: 333 N Central Ave
Phoenix, AZ 85004.

RECEIVED
B.L.M. AZ STATE OFFICE
2013 JUL - 8 A 11: 56
PHOENIX, AZ
BLM
Date
Stamp

This mill site claim consists of approximately 5 acres.
The general course of this claim is **North to South** and it is situated in the Ajo Mining District, Pima County, Arizona. This claim is **600** feet in length and **363** feet in width. This claim is marked by five monuments, constructed of 2" x 2" wood posts extending 4' above the ground, one at each corner and one at the location monument for the claim.

The location monument on which the notice is posted is situated within:
Section 1, Township 12 South, Range 6 West, Gila and Salt River Meridian, Pima County, Arizona and this claim encompasses portions of the following quarter section(s), section(s), Township(s) and Range(s): **Southwest ¼, Section 1, T12S-R6W, G&SRM, Pima County, Arizona.**

The location monument is set inside the **Northeast** corner of the claim, approximately 4' **West** of the **East** line of the claim and 4' **South** of the **North** line of the claim.

The locality of this claim with reference to some natural object or permanent monument and additional information (if any) concerning its locality is as follows:

The Northwest corner of this claim is 4026' West and 3160' South of the Northwest corner of Section 6 T12S-R5W.

The undersigned claims the ground as described above and set forth on the attached 1" = 1000' outline map. This claim is not intended to encroach on any private property or land that is not open for location.

Located, dated and posted on the ground this 9th day of May, 2013.

Freeport-McMoRan Corp. (Owner)

By: 
GEOMETRIX, LLC (Agent)

AMC 12 198

"DAS-222" CLAIM

LOCATION OF THE DAS-001 THROUGH DAS-318 MILL SITE CLAIMS

SCALE 1"=1000'



ALL CLAIMS ARE 600' IN LENGTH & 363' IN WIDTH
SITUATED IN SECTIONS 1, 2, 11 & 12 T12S-R6W, SECTIONS 5, 8, 9, 16 & 17 T12S-R5W
PIMA COUNTY, ARIZONA


N.E. COR "DAS-196"
160' S, 3300' W

N.W. COR "DAS-191"
160' S, 5478' W

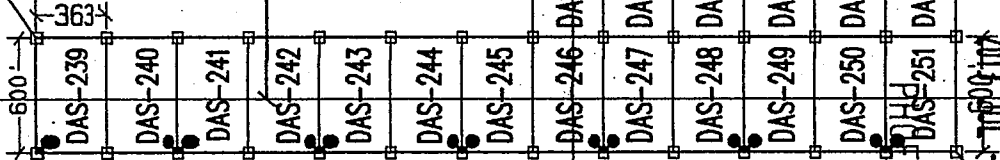
NW CORNER OF
SEC 6 T12S-R5W
FND 6LO BRASS
CAPPED IRON POST
0' S, 0' W

2

1 MILE
(APPROX)



N.W. COR "DAS-239"
4960' S, 8019' W



RECEIVED
B.L.M. AZ STATE OFFICE
MAY 11 2013

LEGEND

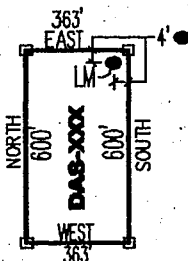
- INDICATES CORNER OF MILL SITE CLAIM.
SET 2" X 2" X 5' WOODEN POST (TYPICAL)
- INDICATES LOCATION MONUMENT SET 4' X 4' FROM CORNER OF MILL SITE CLAIM

LOCATORS:

FREEPORT-MCMORAN CORP.
333 N. CENTRAL AVE.
PHOENIX, AZ 85004

FREEPORT-MCMORAN
COPPER & GOLD

TYPICAL CLAIM DETAIL



NOT TO SCALE

S.E. COR "DAS-255"
5560' S, 3300' W

LOCATED DURING THE MONTH
OF MAY, 2013

CLAIM STAKING PERFORMED BY:

GEOMETRIX LLC
LAND SURVEYING SERVICES
(928) 567-1900


AS AGENTS FOR FREEPORT-MCMORAN CORP.

AMC 1124198

Return to:
Freeport-McMoRan Corp.
333 N Central Ave
Phoenix, AZ 85004

**LOCATION NOTICE FOR MILL SITE CLAIM
STATE OF ARIZONA, COUNTY OF PIMA**

NOTICE IS HEREBY GIVEN that the **DAS-223** mill site claim has been located by:
Freeport-McMoRan Corp.,
whose current mailing address is: 333 N Central Ave
Phoenix, AZ 85004.



This mill site claim consists of approximately 5 acres. The general course of this claim is **North to South** and it is situated in the Ajo Mining District, Pima County, Arizona. This claim is **600** feet in length and **363** feet in width. This claim is marked by five monuments, constructed of 2" x 2" wood posts extending 4' above the ground, one at each corner and one at the location monument for the claim.

The location monument on which the notice is posted is situated within:
Section 1, Township 12 South, Range 6 West, Gila and Salt River Meridian, Pima County, Arizona and this claim encompasses portions of the following quarter section(s), section(s), Township(s) and Range(s): **Southwest ¼, Section 1, T12S-R6W, G&SRM, Pima County, Arizona.**

The location monument is set inside the **Northwest** corner of the claim, approximately 4' **East** of the **West** line of the claim and 4' **South** of the **North** line of the claim.

The locality of this claim with reference to some natural object or permanent monument and additional information (if any) concerning its locality is as follows:

The Northwest corner of this claim is 4389' West and 3160' South of the Northwest corner of Section 6 T12S-R5W.

The undersigned claims the ground as described above and set forth on the attached 1" = 1000' outline map. This claim is not intended to encroach on any private property or land that is not open for location.

Located, dated and posted on the ground this 9th day of May, 2013.

Freeport-McMoRan Corp. (Owner)

By: 
GEOMETRIX, LLC (Agent)

AMC 424199

"DAS-223" CLAIM

LOCATION OF THE DAS-001 THROUGH DAS-318 MILL SITE CLAIMS

SCALE 1" = 1000'



ALL CLAIMS ARE 600' IN LENGTH & 363' IN WIDTH
SITUATED IN SECTIONS 1, 2, 11 & 12 T12S-R6W, SECTIONS 5, 8, 9, 16 & 17 T12S-R5W
PIMA COUNTY, ARIZONA

N.W. COR "DAS-191" 160' S, 5478' W
N.E. COR "DAS-196" 160' S, 3300' W

NW CORNER OF
SEC 6 T12S-R5W
FND 6LO BRASS
CAPPED IRON POST
0' S, 0' W

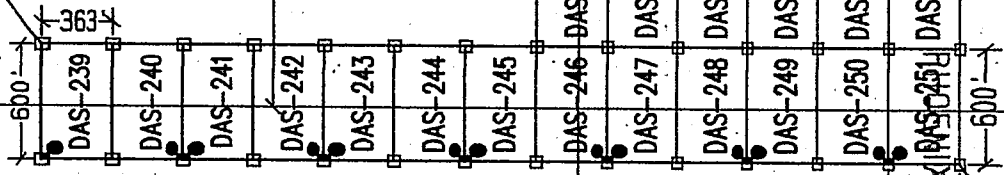
2

1 MILE
(APPROX)

1



N.W. COR "DAS-239"
4960' S, 8019' W



2013 JUL - 8 A.H. 156

RECEIVED
B.L.M. AZ STATE OFFICE

S.E. COR "DAS-251"
5560' S, 3300' W

LEGEND

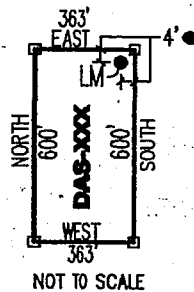
- INDICATES CORNER OF MILL SITE CLAIM.
SET 2"x2"x5' WOODEN POST (TYPICAL)
- INDICATES LOCATION MONUMENT SET 4' X 4' FROM CORNER OF MILL SITE CLAIM

LOCATORS:

FREEPORT-MCMORAN CORP.
333 N. CENTRAL AVE.
PHOENIX, AZ 85004

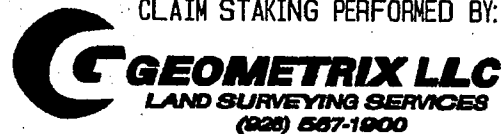
FREEPORT-MCMORAN
COPPER & GOLD

TYPICAL CLAIM DETAIL



LOCATED DURING THE MONTH
OF MAY, 2013

CLAIM STAKING PERFORMED BY:



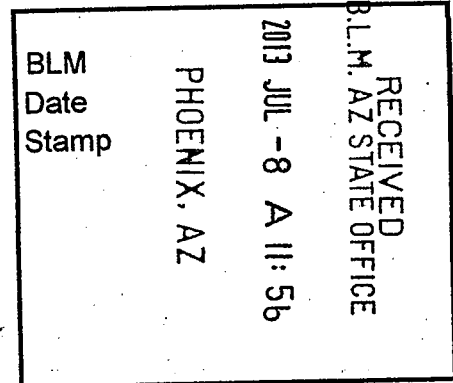
AS AGENTS FOR FREEPORT-MCMORAN CORP.

ANCH 21199

Return to:
Freeport-McMoRan Corp.
333 N Central Ave
Phoenix, AZ 85004

**LOCATION NOTICE FOR MILL SITE CLAIM
STATE OF ARIZONA, COUNTY OF PIMA**

NOTICE IS HEREBY GIVEN that the **DAS-224** mill site claim has been located by:
Freeport-McMoRan Corp.,
whose current mailing address is: 333 N Central Ave
Phoenix, AZ 85004.



This mill site claim consists of approximately 5 acres.
The general course of this claim is **North to South** and it is situated in the Ajo Mining District, Pima County, Arizona. This claim is **600** feet in length and **363** feet in width. This claim is marked by five monuments, constructed of 2" x 2" wood posts extending 4' above the ground, one at each corner and one at the location monument for the claim.

The location monument on which the notice is posted is situated within:
Section 1, Township 12 South, Range 6 West, Gila and Salt River Meridian, Pima County, Arizona and this claim encompasses portions of the following quarter section(s), section(s), Township(s) and Range(s): **Southwest ¼, Section 1, T12S-R6W, G&SRM, Pima County, Arizona.**

The location monument is set inside the **Northeast** corner of the claim, approximately 4' **West** of the **East** line of the claim and 4' **South** of the **North** line of the claim.

The locality of this claim with reference to some natural object or permanent monument and additional information (if any) concerning its locality is as follows:

The Northwest corner of this claim is 4752' West and 3160' South of the Northwest corner of Section 6 T12S-R5W.

The undersigned claims the ground as described above and set forth on the attached 1" = 1000' outline map. This claim is not intended to encroach on any private property or land that is not open for location.

Located, dated and posted on the ground this 9th day of May, 2013.

Freeport-McMoRan Corp. (Owner)

By: 
GEOMETRIX, LLC (Agent)

AMC 24200

"DAS-224" CLAIM

LOCATION OF THE DAS-001 THROUGH DAS-318 MILL SITE CLAIMS

SCALE 1"=1000'



ALL CLAIMS ARE 600' IN LENGTH & 363' IN WIDTH
SITUATED IN SECTIONS 1, 2, 11 & 12 T12S-R6W, SECTIONS 5, 8, 9, 16 & 17 T12S-R5W
PIMA COUNTY, ARIZONA

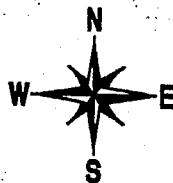
N. W. COR "DAS-191"
160' S, 5478' W

N. E. COR "DAS-196"
160' S, 3300' W

2

1 MILE
(APPROX)

NW CORNER OF
SEC 6 T12S-R5W
FND GLO BRASS
CAPPED IRON POST
0' S, 0' W



N. W. COR "DAS-239"
4960' S, 8019' W

3634
600
DAS-239
DAS-240
DAS-241
DAS-242
DAS-243
DAS-244
DAS-245

LEGEND

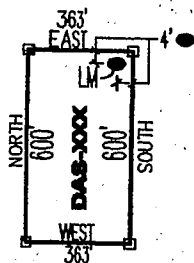
- INDICATES CORNER OF MILL SITE CLAIM. SET 2" X 2" X 5' WOODEN POST (TYPICAL)
- INDICATES LOCATION MONUMENT SET 4' X 4' FROM CORNER OF MILL SITE CLAIM

LOCATORS:

FREEPORT-MCMORAN CORP.
333 N. CENTRAL AVE.
PHOENIX, AZ 85004

FREEPORT-MCMORAN
COPPER & GOLD

TYPICAL CLAIM DETAIL



NOT TO SCALE

S. E. COR "DAS-251"
5560' S, 3300' W

RECEIVED
B.L.M. ARIZ STATE OFFICE
MAY 11 2013
56

LOCATED DURING THE MONTH
OF MAY, 2013

CLAIM STAKING PERFORMED BY:

GEOMETRIX LLC
LAND SURVEYING SERVICES
(928) 567-1900

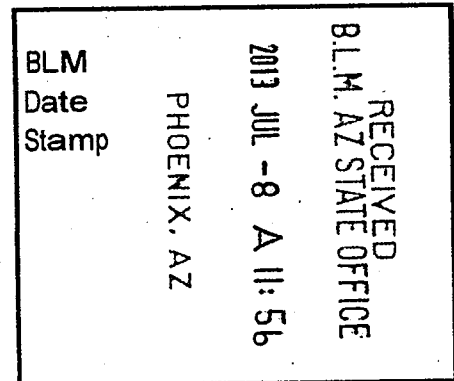
AS AGENTS FOR FREEPORT-MCMORAN CORP.

AMC 424200

Return to:
Freeport-McMoRan Corp.
333 N Central Ave
Phoenix, AZ 85004

**LOCATION NOTICE FOR MILL SITE CLAIM
STATE OF ARIZONA, COUNTY OF PIMA**

NOTICE IS HEREBY GIVEN that the **DAS-225** mill site claim has been located by:
Freeport-McMoRan Corp.,
whose current mailing address is: 333 N Central Ave
Phoenix, AZ 85004.



This mill site claim consists of approximately 5 acres.
The general course of this claim is **North to South** and it is situated in the Ajo Mining District, Pima County, Arizona. This claim is **600** feet in length and **363** feet in width. This claim is marked by five monuments, constructed of 2" x 2" wood posts extending 4' above the ground, one at each corner and one at the location monument for the claim.

The location monument on which the notice is posted is situated within:
Section 1, Township 12 South, Range 6 West, Gila and Salt River Meridian, Pima County, Arizona and this claim encompasses portions of the following quarter section(s), section(s), Township(s) and Range(s): **Southwest 1/4, Section 1, T12S-R6W, G&SRM, Pima County, Arizona.**

The location monument is set inside the **Northwest** corner of the claim, approximately 4' **East** of the **West** line of the claim and 4' **South** of the **North** line of the claim.

The locality of this claim with reference to some natural object or permanent monument and additional information (if any) concerning its locality is as follows:

The Northwest corner of this claim is 5115' West and 3160' South of the Northwest corner of Section 6 T12S-R5W.

The undersigned claims the ground as described above and set forth on the attached 1" = 1000' outline map. This claim is not intended to encroach on any private property or land that is not open for location.

Located, dated and posted on the ground this 9th day of May, 2013.

Freeport-McMoRan Corp. (Owner)

By:


GEOMETRIX, LLC (Agent)

AHCH424201

"DAS-225" CLAIM

LOCATION OF THE DAS-001 THROUGH DAS-318 MILL SITE CLAIMS

SCALE 1"=1000'



ALL CLAIMS ARE 600' IN LENGTH & 363' IN WIDTH
SITUATED IN SECTIONS 1, 2, 11 & 12 T12S-R6W, SECTIONS 5, 8, 9, 16 & 17 T12S-R5W
PIMA COUNTY, ARIZONA

N.W. COR "DAS-191"
160° S, 5478' W


N.E. COR "DAS-196"
160° S, 3300' W

NW CORNER OF
SEC 6 T12S-R5W
FND 6LO BRASS
CAPPED IRON POST
0° S, 0' W

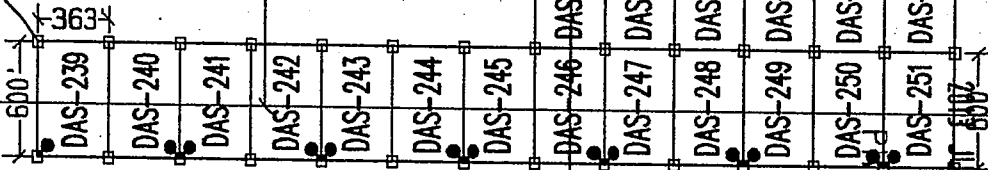
2

1 MILE
(APPROX)

1



N.W. COR "DAS-239"
4960° S, 8019' W



LEGEND

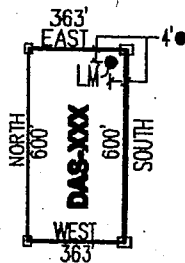
- INDICATES CORNER OF MILL SITE CLAIM.
SET 2" x 2" x 5' WOODEN POST (TYPICAL)
- INDICATES LOCATION MONUMENT SET 4' X 4' FROM CORNER OF MILL SITE CLAIM

LOCATORS:

FREEPORT-MCMORAN CORP.
333 N. CENTRAL AVE.
PHOENIX, AZ 85004

FREEPORT-MCMORAN
COPPER & GOLD

TYPICAL CLAIM DETAIL



NOT TO SCALE

S.E. COR "DAS-258"
5560° S, 3300' W

LOCATED DURING THE MONTH
OF MAY, 2013

CLAIM STAKING PERFORMED BY:



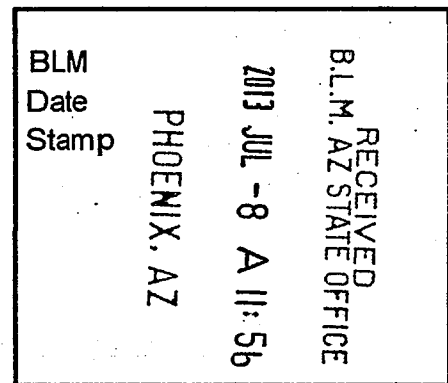
AS AGENTS FOR FREEPORT-MCMORAN CORP.

AMC 474201

Return to:
Freeport-McMoRan Corp.
333 N Central Ave
Phoenix, AZ 85004

**LOCATION NOTICE FOR MILL SITE CLAIM
STATE OF ARIZONA, COUNTY OF PIMA**

NOTICE IS HEREBY GIVEN that the **DAS-226** mill site claim has been located by:
Freeport-McMoRan Corp.,
whose current mailing address is: 333 N Central Ave
Phoenix, AZ 85004.



This mill site claim consists of approximately 5 acres.
The general course of this claim is **North to South** and it is situated in the Ajo Mining District, Pima County, Arizona. This claim is **600** feet in length and **363** feet in width. This claim is marked by five monuments, constructed of 2" x 2" wood posts extending 4' above the ground, one at each corner and one at the location monument for the claim.

The location monument on which the notice is posted is situated within:
Section 1, Township 12 South, Range 6 West, Gila and Salt River Meridian, Pima County, Arizona and this claim encompasses portions of the following quarter section(s), section(s), Township(s) and Range(s): **Southwest ¼, Section 1 & Southeast ¼, Section 2, T12S-R6W, G&SRM, Pima County, Arizona.**

The location monument is set inside the **Northeast** corner of the claim, approximately 4' **West** of the **East** line of the claim and 4' **South** of the **North** line of the claim.


The locality of this claim with reference to some natural object or permanent monument and additional information (if any) concerning its locality is as follows:

The Northwest corner of this claim is 5478' West and 3160' South of the Northwest corner of Section 6 T12S-R5W.

The undersigned claims the ground as described above and set forth on the attached 1" = 1000' outline map. This claim is not intended to encroach on any private property or land that is not open for location.

Located, dated and posted on the ground this 9th day of May, 2013.

Freeport-McMoRan Corp. (Owner)

By: 
GEOMETRIX, LLC (Agent)

AMC 11 21 2012

"DAS-226" CLAIM

LOCATION OF THE DAS-001 THROUGH DAS-318 MILL SITE CLAIMS

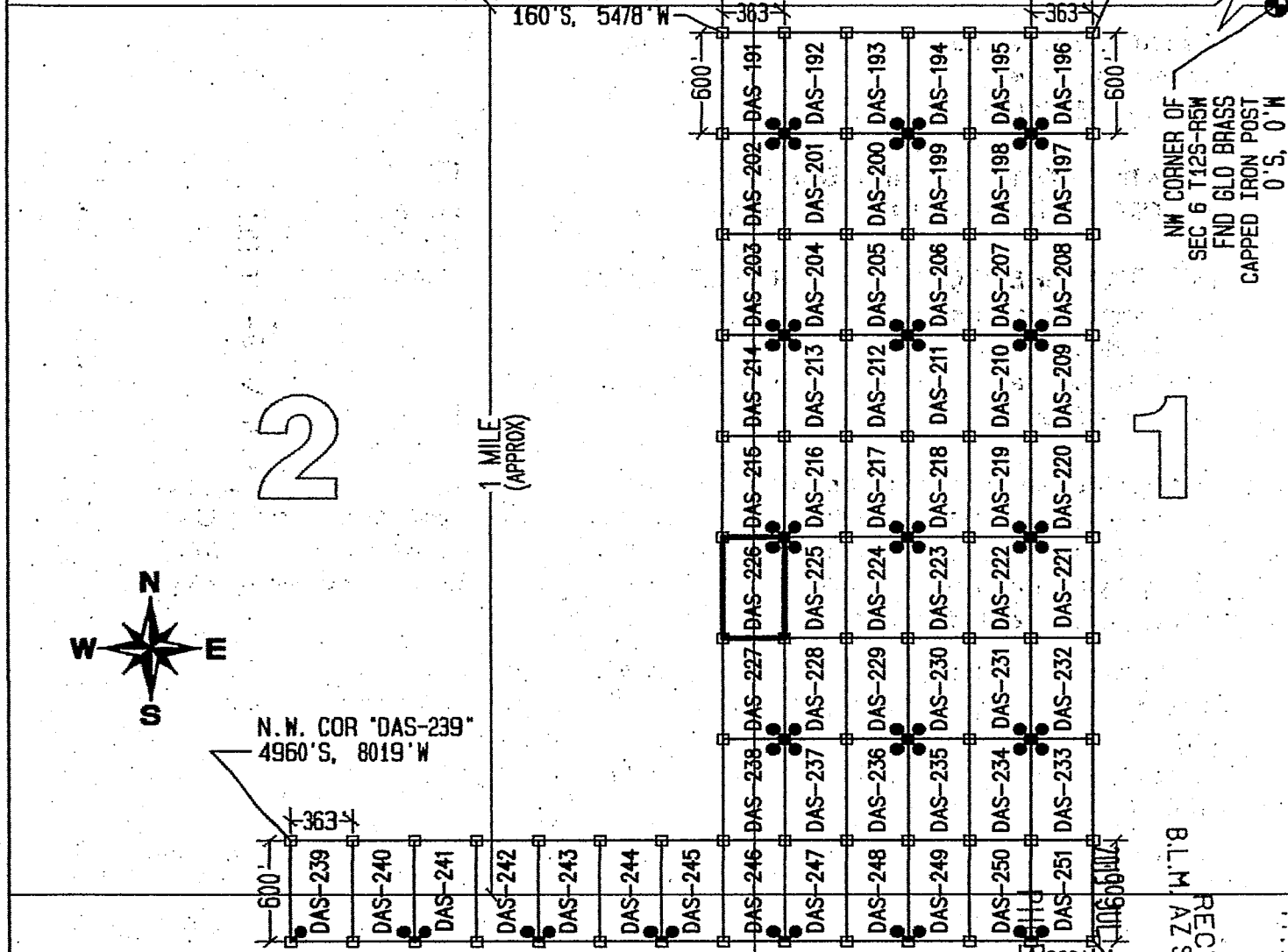
SCALE 1"=1000'



ALL CLAIMS ARE 600' IN LENGTH & 363' IN WIDTH
SITUATED IN SECTIONS 1, 2, 11 & 12 T12S-R6W, SECTIONS 5, 8, 9, 16 & 17 T12S-R5W
PIMA COUNTY, ARIZONA

N.W. COR "DAS-191"
160'S, 5478'W

N.E. COR "DAS-196"
160'S, 3300'W



2

1



N.W. COR "DAS-239"
4960'S, 8019'W

LEGEND

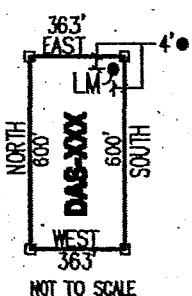
- INDICATES CORNER OF MILL SITE CLAIM.
SET 2"x2"x5" WOODEN POST (TYPICAL)
- INDICATES LOCATION MONUMENT SET 4' X 4' FROM CORNER OF MILL SITE CLAIM

LOCATORS:

FREEMONT-MCMORAN CORP.
333 N. CENTRAL AVE.
PHOENIX, AZ 85004

FV FREEMONT-MCMORAN
COPPER & GOLD

TYPICAL CLAIM DETAIL



S.E. COR
5560' 3300'

LOCATED DURING THE MONTH
OF MAY, 2013

CLAIM STAKING PERFORMED BY:



AS AGENTS FOR FREEMONT-MCMORAN CORP.

RECEIVED
B.L.M. AZ STATE OFFICE

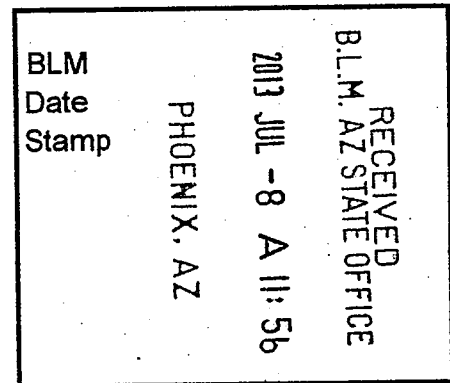
MAY 11 2013

Vertical text on the right edge of the page.

Return to:
Freeport-McMoRan Corp.
333 N Central Ave
Phoenix, AZ 85004

**LOCATION NOTICE FOR MILL SITE CLAIM
STATE OF ARIZONA, COUNTY OF PIMA**

NOTICE IS HEREBY GIVEN that the **DAS-227** mill site claim has been located by:
Freeport-McMoRan Corp.,
whose current mailing address is: 333 N Central Ave
Phoenix, AZ 85004.



This mill site claim consists of approximately 5 acres.
The general course of this claim is **North to South** and it is situated in the Ajo Mining District, Pima County, Arizona. This claim is **600** feet in length and **363** feet in width. This claim is marked by five monuments, constructed of 2" x 2" wood posts extending 4' above the ground, one at each corner and one at the location monument for the claim.

The location monument on which the notice is posted is situated within:
Section 1, Township 12 South, Range 6 West, Gila and Salt River Meridian, Pima County, Arizona and this claim encompasses portions of the following quarter section(s), section(s), Township(s) and Range(s): **Southwest ¼, Section 1 & Southeast ¼, Section 2, T12S-R6W, G&SRM, Pima County, Arizona.**

The location monument is set inside the **Southeast** corner of the claim, approximately 4' **West** of the **East** line of the claim and 4' **North** of the **South** line of the claim.

The locality of this claim with reference to some natural object or permanent monument and additional information (if any) concerning its locality is as follows:

The Northwest corner of this claim is 5478' West and 3760' South of the Northwest corner of Section 6 T12S-R5W.

The undersigned claims the ground as described above and set forth on the attached 1" = 1000' outline map. This claim is not intended to encroach on any private property or land that is not open for location.

Located, dated and posted on the ground this 9th day of May, 2013.

Freeport-McMoRan Corp. (Owner)

By: 
GEOMETRIX, LLC (Agent)

AMC 2424203

"DAS-227" CLAIM

LOCATION OF THE DAS-001 THROUGH DAS-318 MILL SITE CLAIMS

SCALE 1"=1000'



ALL CLAIMS ARE 600' IN LENGTH & 363' IN WIDTH
SITUATED IN SECTIONS 1, 2, 11 & 12 T12S-R6W, SECTIONS 5, 8, 9, 16 & 17 T12S-R5W
PIMA COUNTY, ARIZONA

N.W. COR "DAS-191"
160'S, 5478' W

N.E. COR "DAS-196"
160'S, 3300' W

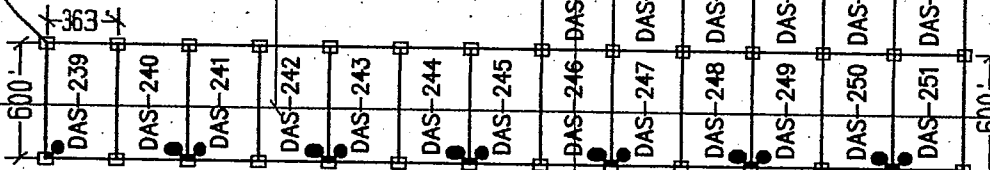
NW CORNER OF
SEC 6 T12S-R5W
FND GLO BRASS
CAPPED IRON POST
0'S, 0'W

2

1 MILE
(APPROX)



N.W. COR "DAS-239"
4960'S, 8019' W



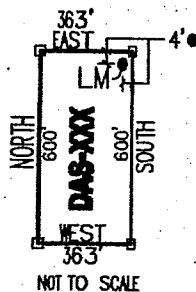
LEGEND

- INDICATES CORNER OF MILL SITE CLAIM.
SET 2"x2"x5' WOODEN POST (TYPICAL)
- INDICATES LOCATION MONUMENT SET 4' X 4' FROM CORNER OF MILL SITE CLAIM

LOCATORS:
FREEPORT-MCMORAN CORP.
333 N. CENTRAL AVE.
PHOENIX, AZ 85004

**FREEPORT-MCMORAN
COPPER & GOLD**

TYPICAL CLAIM DETAIL



S.E. COR "DAS-251"
5560'S, 3300' W

2013 JUL 18 A 11:56
ZV X3300' W

RECEIVED
BLM, AZ STATE OFFICE

AMC1124203

LOCATED DURING THE MONTH
OF MAY, 2013

CLAIM STAKING PERFORMED BY:


GEOMETRIX LLC
LAND SURVEYING SERVICES
(928) 587-1900

AS AGENTS FOR FREEPORT-MCMORAN CORP.

Return to:
Freeport-McMoRan Corp.
333 N Central Ave
Phoenix, AZ 85004

**LOCATION NOTICE FOR MILL SITE CLAIM
STATE OF ARIZONA, COUNTY OF PIMA**

NOTICE IS HEREBY GIVEN that the **DAS-228** mill site claim has been located by:
Freeport-McMoRan Corp.,
whose current mailing address is: 333 N Central Ave
Phoenix, AZ 85004.



This mill site claim consists of approximately 5 acres.
The general course of this claim is **North to South** and it is situated in the Ajo Mining District, Pima County, Arizona. This claim is **600** feet in length and **363** feet in width. This claim is marked by five monuments, constructed of 2" x 2" wood posts extending 4' above the ground, one at each corner and one at the location monument for the claim.

The location monument on which the notice is posted is situated within:
Section 1, Township 12 South, Range 6 West, Gila and Salt River Meridian, Pima County, Arizona and this claim encompasses portions of the following quarter section(s), section(s), Township(s) and Range(s): **Southwest ¼, Section 1, T12S-R6W, G&SRM, Pima County, Arizona.**

The location monument is set inside the **Southwest** corner of the claim, approximately 4' **East** of the **West** line of the claim and 4' **North** of the **South** line of the claim.


The locality of this claim with reference to some natural object or permanent monument and additional information (if any) concerning its locality is as follows:

The Northwest corner of this claim is 5115' West and 3760' South of the Northwest corner of Section 6 T12S-R5W.

The undersigned claims the ground as described above and set forth on the attached 1" = 1000' outline map. This claim is not intended to encroach on any private property or land that is not open for location.

Located, dated and posted on the ground this 9th day of May, 2013.

Freeport-McMoRan Corp. (Owner)

By: 
GEOMETRIX, LLC (Agent)

AMC 424204

"DAS-228" CLAIM

LOCATION OF THE DAS-001 THROUGH DAS-318 MILL SITE CLAIMS

SCALE 1"=1000'



ALL CLAIMS ARE 600' IN LENGTH & 363' IN WIDTH
SITUATED IN SECTIONS 1, 2, 11 & 12 T12S-R6W, SECTIONS 5, 8, 9, 16 & 17 T12S-R5W
PIMA COUNTY, ARIZONA

N.W. COR "DAS-191"
160' S, 5478' W

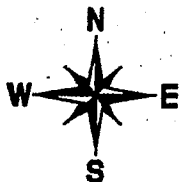
N.E. COR "DAS-196"
160' S, 3300' W

NW CORNER OF
SEC 6 T12S-R5W
FND GLO BRASS
CAPPED IRON POST
0'S, 0'W

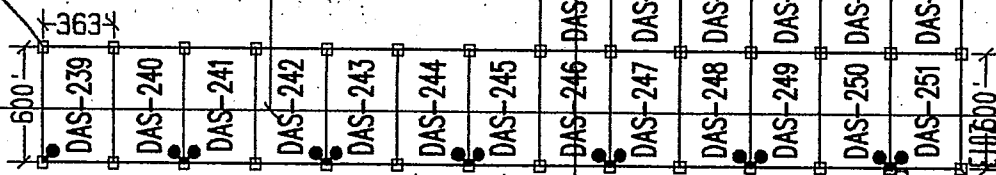
2

1 MILE
(APPROX)

1



N.W. COR "DAS-239"
4960' S, 8019' W



S.E. COR "DAS-251"
5560' S, 3300' W

LEGEND

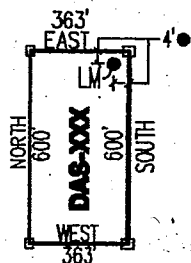
- INDICATES CORNER OF MILL SITE CLAIM. SET 2" X 2" X 5' WOODEN POST (TYPICAL)
- INDICATES LOCATION MONUMENT SET 4' X 4' FROM CORNER OF MILL SITE CLAIM

LOCATORS:

FREEPORT-MCMORAN CORP.
333 N. CENTRAL AVE.
PHOENIX, AZ 85004

FREEPORT-McMORAN
COPPER & GOLD

TYPICAL CLAIM DETAIL



NOT TO SCALE

RECEIVED
B.L.M. AZ STATE OFFICE
MAY 24 2013
LOCATED DURING THE MONTH
OF MAY, 2013

CLAIM STAKING PERFORMED BY:

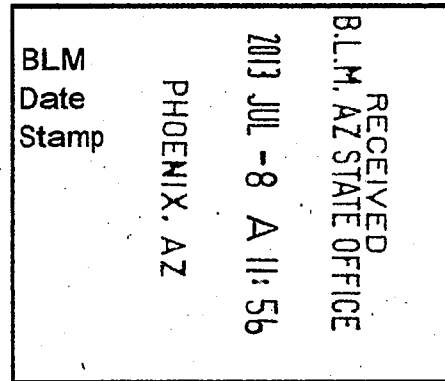
GEOMETRIX LLC
LAND SURVEYING SERVICES
(928) 567-1900

AS AGENTS FOR FREEPORT-MCMORAN CORP.

Return to:
Freeport-McMoRan Corp.
333 N Central Ave
Phoenix, AZ 85004

**LOCATION NOTICE FOR MILL SITE CLAIM
STATE OF ARIZONA, COUNTY OF PIMA**

NOTICE IS HEREBY GIVEN that the **DAS-229** mill site claim has been located by:
Freeport-McMoRan Corp.,
whose current mailing address is: 333 N Central Ave
Phoenix, AZ 85004.



This mill site claim consists of approximately 5 acres.

The general course of this claim is **North to South** and it is situated in the Ajo Mining District, Pima County, Arizona. This claim is **600** feet in length and **363** feet in width. This claim is marked by five monuments, constructed of 2" x 2" wood posts extending 4' above the ground, one at each corner and one at the location monument for the claim.

The location monument on which the notice is posted is situated within:

Section 1, Township 12 South, Range 6 West, Gila and Salt River Meridian, Pima County, Arizona and this claim encompasses portions of the following quarter section(s), section(s), Township(s) and Range(s): **Southwest 1/4, Section 1, T12S-R6W, G&SRM, Pima County, Arizona.**

The location monument is set inside the **Southeast** corner of the claim, approximately 4' **West** of the **East** line of the claim and 4' **North** of the **South** line of the claim.

The locality of this claim with reference to some natural object or permanent monument and additional information (if any) concerning its locality is as follows:

The Northwest corner of this claim is 4752' West and 3760' South of the Northwest corner of Section 6 T12S-R5W.

The undersigned claims the ground as described above and set forth on the attached 1" = 1000' outline map. This claim is not intended to encroach on any private property or land that is not open for location.

Located, dated and posted on the ground this 9th day of May, 2013.

Freeport-McMoRan Corp. (Owner)

By: 
GEOMETRIX, LLC (Agent)

AMG424205

"DAS-229" CLAIM

LOCATION OF THE DAS-001 THROUGH DAS-318 MILL SITE CLAIMS


SCALE 1" = 1000'



ALL CLAIMS ARE 600' IN LENGTH & 363' IN WIDTH
SITUATED IN SECTIONS 1, 2, 11 & 12 T12S-R6W, SECTIONS 5, 8, 9, 16 & 17 T12S-R5W
PIMA COUNTY, ARIZONA

N.W. COR "DAS-191" 160' S, 5478' W
N.E. COR "DAS-196" 160' S, 3300' W

NW CORNER OF
SEC 6 T12S-R5W
END GLO BRASS
CAPPED IRON POST
0' S, 0' W

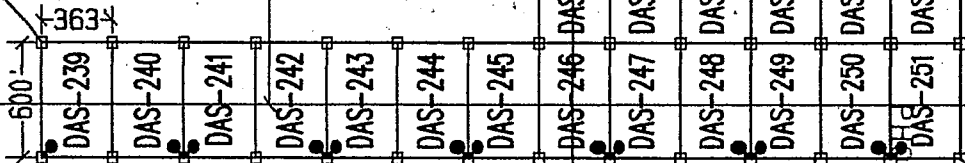


2

1 MILE
(APPROX)

1

N.W. COR "DAS-239" 4960' S, 8019' W



LEGEND

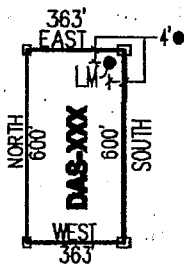
- INDICATES CORNER OF MILL SITE CLAIM. SET 2" X 2" X 5" WOODEN POST (TYPICAL)
- INDICATES LOCATION MONUMENT SET 4' X 4' FROM CORNER OF MILL SITE CLAIM

LOCATORS:

FREEPORT-MCMORAN CORP.
333 N. CENTRAL AVE.
PHOENIX, AZ 85004

FREEPORT-McMORAN
COPPER & GOLD

TYPICAL CLAIM DETAIL



NOT TO SCALE

S.E. COR "DAS-251" 5560' S, 3300' W

RECEIVED
B.L.M. AZ STATE OFFICE

LOCATED DURING THE MONTH
OF MAY, 2013

CLAIM STAKING PERFORMED BY:

GEOMETRIX LLC
LAND SURVEYING SERVICES
(928) 567-1900


AS AGENTS FOR FREEPORT-MCMORAN CORP.

AMC 1124205

Return to:
Freeport-McMoRan Corp.
333 N Central Ave
Phoenix, AZ 85004

**LOCATION NOTICE FOR MILL SITE CLAIM
STATE OF ARIZONA, COUNTY OF PIMA**

NOTICE IS HEREBY GIVEN that the **DAS-230** mill site claim has been located by:
Freeport-McMoRan Corp.,
whose current mailing address is: 333 N Central Ave
Phoenix, AZ 85004.



This mill site claim consists of approximately 5 acres.
The general course of this claim is **North to South** and it is situated in the Ajo Mining District, Pima County, Arizona. This claim is **600** feet in length and **363** feet in width. This claim is marked by five monuments, constructed of 2" x 2" wood posts extending 4' above the ground, one at each corner and one at the location monument for the claim.

The location monument on which the notice is posted is situated within:
Section 1, Township 12 South, Range 6 West, Gila and Salt River Meridian, Pima County, Arizona and this claim encompasses portions of the following quarter section(s), section(s), Township(s) and Range(s): **Southwest ¼, Section 1, T12S-R6W, G&SRM, Pima County, Arizona.**

The location monument is set inside the **Southwest** corner of the claim, approximately 4' **East** of the **West** line of the claim and 4' **North** of the **South** line of the claim.


The locality of this claim with reference to some natural object or permanent monument and additional information (if any) concerning its locality is as follows:

The Northwest corner of this claim is 4389' West and 3760' South of the Northwest corner of Section 6 T12S-R5W.

The undersigned claims the ground as described above and set forth on the attached 1" = 1000' outline map. This claim is not intended to encroach on any private property or land that is not open for location.

Located, dated and posted on the ground this 9th day of May, 2013.

Freeport-McMoRan Corp. (Owner)

By: 
GEOMETRIX, LLC (Agent)

AMC 1121206

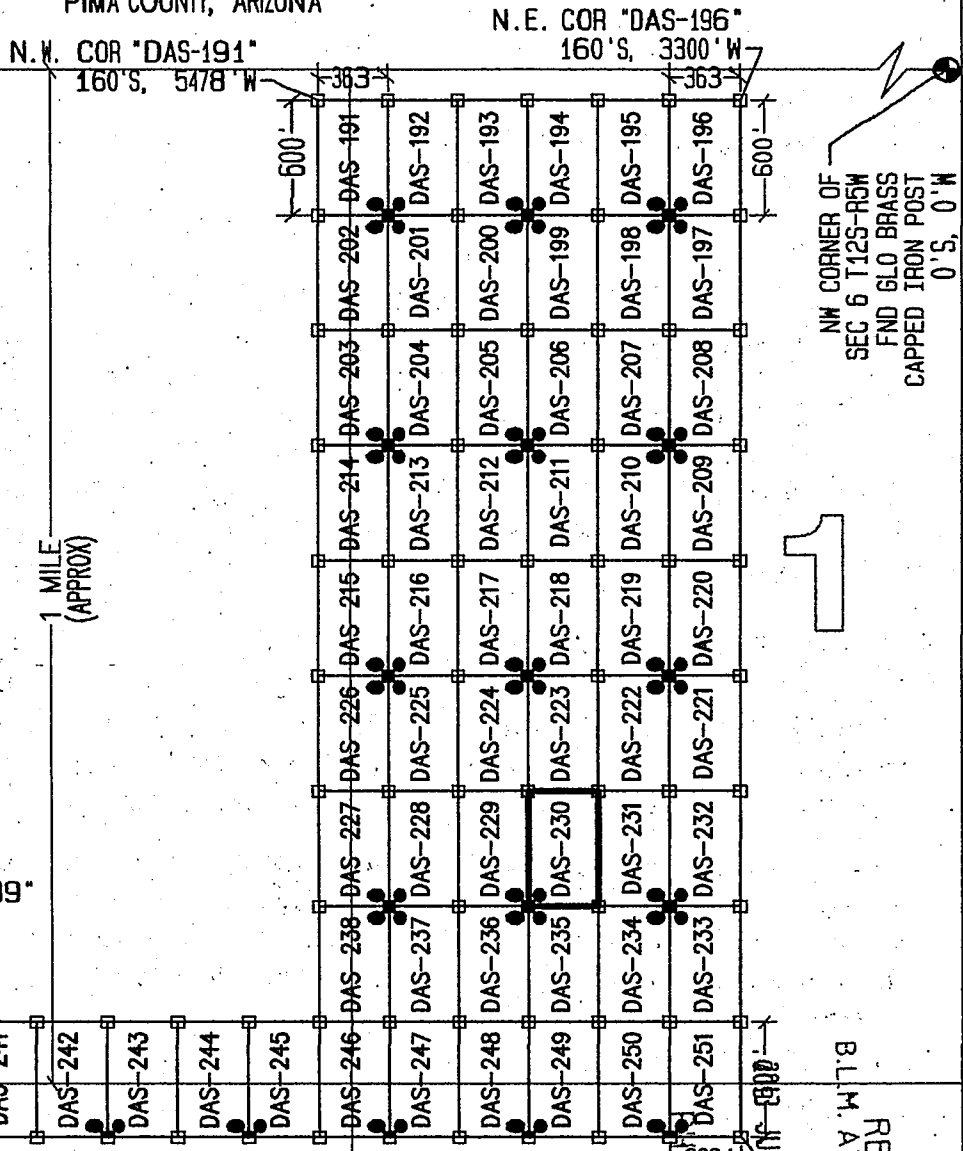
"DAS-230" CLAIM

LOCATION OF THE DAS-001 THROUGH DAS-318 MILL SITE CLAIMS

SCALE 1"=1000'



ALL CLAIMS ARE 600' IN LENGTH & 363' IN WIDTH
SITUATED IN SECTIONS 1, 2, 11 & 12 T12S-R6W, SECTIONS 5, 8, 9, 16 & 17 T12S-R5W
PIMA COUNTY, ARIZONA



NW CORNER OF
SEC 6 T12S-R5W
FND GLO BRASS
CAPPED IRON POST
0'S, 0'W

RECEIVED
B.L.M. AZ STATE OFFICE

S.E. COR
5560'S, 3300'W
AZ

LOCATED DURING THE MONTH
OF MAY, 2013

CLAIM STAKING PERFORMED BY:



AS AGENTS FOR FREEPORT-MCMORAN CORP.

2

1

1 MILE
(APPROX)



LEGEND

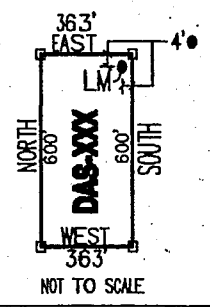
- INDICATES CORNER OF MILL SITE CLAIM. SET 2"x2"x5' WOODEN POST (TYPICAL)
- INDICATES LOCATION MONUMENT SET 4' X 4' FROM CORNER OF MILL SITE CLAIM

LOCATORS:

FREEPORT-MCMORAN CORP.
333 N. CENTRAL AVE.
PHOENIX, AZ 85004



TYPICAL CLAIM DETAIL

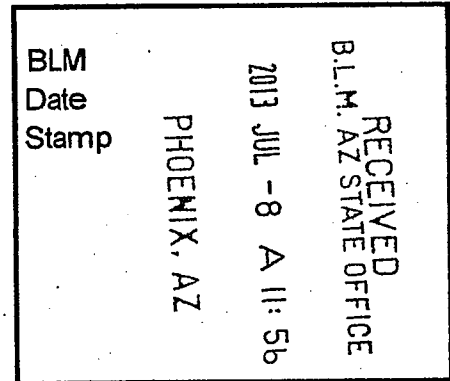


AMC 24206

Return to:
Freeport-McMoRan Corp.
333 N Central Ave
Phoenix, AZ 85004

**LOCATION NOTICE FOR MILL SITE CLAIM
STATE OF ARIZONA, COUNTY OF PIMA**

NOTICE IS HEREBY GIVEN that the **DAS-231** mill site claim has been located by:
Freeport-McMoRan Corp.,
whose current mailing address is: 333 N Central Ave
Phoenix, AZ 85004.



This mill site claim consists of approximately 5 acres.
The general course of this claim is **North to South** and it is situated in the Ajo Mining District, Pima County, Arizona. This claim is **600** feet in length and **363** feet in width. This claim is marked by five monuments, constructed of 2" x 2" wood posts extending 4' above the ground, one at each corner and one at the location monument for the claim.

The location monument on which the notice is posted is situated within:
Section 1, Township 12 South, Range 6 West, Gila and Salt River Meridian, Pima County, Arizona and this claim encompasses portions of the following quarter section(s), section(s), Township(s) and Range(s): **Southwest 1/4, Section 1, T12S-R6W, G&SRM, Pima County, Arizona.**

The location monument is set inside the **Southeast** corner of the claim, approximately 4' **West** of the **East** line of the claim and 4' **North** of the **South** line of the claim.


The locality of this claim with reference to some natural object or permanent monument and additional information (if any) concerning its locality is as follows:

The Northwest corner of this claim is 4026' West and 3760' South of the Northwest corner of Section 6 T12S-R5W.

The undersigned claims the ground as described above and set forth on the attached 1" = 1000' outline map. This claim is not intended to encroach on any private property or land that is not open for location.

Located, dated and posted on the ground this 9th day of May, 2013.

Freeport-McMoRan Corp. (Owner)

By: 
GEOMETRIX, LLC (Agent)

ANC 124207

"DAS-231" CLAIM

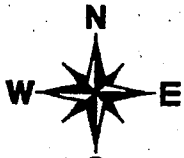
LOCATION OF THE DAS-001 THROUGH DAS-318 MILL SITE CLAIMS

SCALE 1"=1000'



ALL CLAIMS ARE 600' IN LENGTH & 363' IN WIDTH
SITUATED IN SECTIONS 1, 2, 11 & 12 T12S-R6W, SECTIONS 5, 8, 9, 16 & 17 T12S-R5W
PIMA COUNTY, ARIZONA

N.W. COR "DAS-191" 160'S, 5478' W
N.E. COR "DAS-196" 160'S, 3300' W

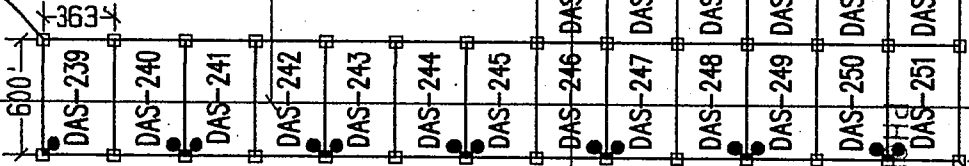


2

1 MILE (APPROX)

1

N.W. COR "DAS-239" 4960'S, 8019' W



NW CORNER OF
SEC 6 T12S-R5W
FND GLO BRASS
CAPPED IRON POST
0'S, 0'W

RECEIVED
B.L.M. AZ STATE OFFICE

S.E. COR "DAS-251" 5560'S, 3300' W

8 11:56

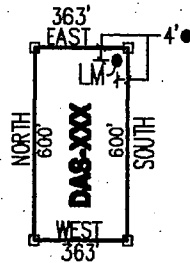
LEGEND

- INDICATES CORNER OF MILL SITE CLAIM. SET 2"x2"x5' WOODEN POST (TYPICAL)
- INDICATES LOCATION MONUMENT SET 4' X 4' FROM CORNER OF MILL SITE CLAIM

LOCATORS:

FREEPORT-MCMORAN CORP.
333 N. CENTRAL AVE.
PHOENIX, AZ 85004

TYPICAL CLAIM DETAIL



NOT TO SCALE

LOCATED DURING THE MONTH
OF MAY, 2013

CLAIM STAKING PERFORMED BY:



AS AGENTS FOR FREEPORT-MCMORAN CORP.


AMC 4.24.2013



Return to:
Freeport-McMoRan Corp.
333 N Central Ave
Phoenix, AZ 85004

**LOCATION NOTICE FOR MILL SITE CLAIM
STATE OF ARIZONA, COUNTY OF PIMA**

NOTICE IS HEREBY GIVEN that the **DAS-232** mill site claim has been located by:
Freeport-McMoRan Corp.,
whose current mailing address is: 333 N Central Ave
Phoenix, AZ 85004.



This mill site claim consists of approximately 5 acres.

The general course of this claim is **North to South** and it is situated in the Ajo Mining District, Pima County, Arizona. This claim is **600** feet in length and **363** feet in width. This claim is marked by five monuments, constructed of 2" x 2" wood posts extending 4' above the ground, one at each corner and one at the location monument for the claim.

The location monument on which the notice is posted is situated within:

Section 1, Township 12 South, Range 6 West, Gila and Salt River Meridian, Pima County, Arizona and this claim encompasses portions of the following quarter section(s), section(s), Township(s) and Range(s): **Southwest 1/4, Section 1, T12S-R6W, G&SRM, Pima County, Arizona.**

The location monument is set inside the **Southwest** corner of the claim, approximately 4' **East** of the **West** line of the claim and 4' **North** of the **South** line of the claim.

The locality of this claim with reference to some natural object or permanent monument and additional information (if any) concerning its locality is as follows:

The Northwest corner of this claim is 3663' West and 3760' South of the Northwest corner of Section 6 T12S-R5W.

The undersigned claims the ground as described above and set forth on the attached 1" = 1000' outline map. This claim is not intended to encroach on any private property or land that is not open for location.

Located, dated and posted on the ground this 9th day of May, 2013.

Freeport-McMoRan Corp. (Owner)

By: 
GEOMETRIX, LLC (Agent)

AMC 421208

"DAS-232" CLAIM

LOCATION OF THE DAS-001 THROUGH DAS-318 MILL SITE CLAIMS

SCALE 1" = 1000'



ALL CLAIMS ARE 600' IN LENGTH & 363' IN WIDTH
 SITUATED IN SECTIONS 1, 2, 11 & 12 T12S-R6W, SECTIONS 5, 8, 9, 16 & 17 T12S-R5W
 PIMA COUNTY, ARIZONA

N.W. COR "DAS-191"
 160' S, 5478' W


N.E. COR "DAS-196"
 160' S, 3300' W

NW CORNER OF
 SEC 6 T12S-R5W
 FND GLO BRASS
 CAPPED IRON POST
 0' S, 0' W

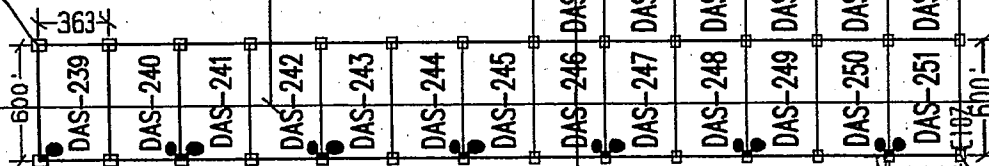
2

1 MILE
 (APPROX)

1



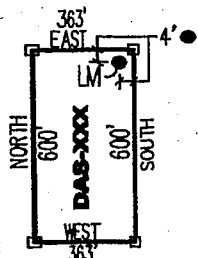
N.W. COR "DAS-239"
 4960' S, 8019' W



LEGEND

- INDICATES CORNER OF MILL SITE CLAIM. SET 2" X 2" X 5' WOODEN POST (TYPICAL)
- INDICATES LOCATION MONUMENT SET 4' X 4' FROM CORNER OF MILL SITE CLAIM

TYPICAL CLAIM DETAIL

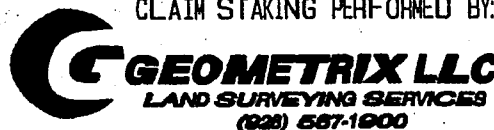


S.E. COR "DAS-251"
 5560' S, 3300' W

RECEIVED
 BLM. AZ STATE OFFICE

LOCATED DURING THE MONTH
 OF MAY, 2013

CLAIM STAKING PERFORMED BY:



AS AGENTS FOR FREEPORT-MCMORAN CORP.

AMC 11 21 2013

FREEPORT-MCMORAN
COPPER & GOLD

MIA 10 2013-2-10

ARIZONA DEPARTMENT OF LAND MANAGEMENT

Return to:
Freeport-McMoRan Corp.
333 N Central Ave
Phoenix, AZ 85004

**LOCATION NOTICE FOR MILL SITE CLAIM
STATE OF ARIZONA, COUNTY OF PIMA**

NOTICE IS HEREBY GIVEN that the **DAS-233** mill site claim has been located by: Freeport-McMoRan Corp., whose current mailing address is: 333 N Central Ave Phoenix, AZ 85004.

RECEIVED
B.L.M. AZ STATE OFFICE
2013 JUL - 8 A 11: 56
PHOENIX, AZ
BLM
Date
Stamp

This mill site claim consists of approximately 5 acres.

The general course of this claim is **North to South** and it is situated in the Ajo Mining District, Pima County, Arizona. This claim is **600** feet in length and **363** feet in width. This claim is marked by five monuments, constructed of 2" x 2" wood posts extending 4' above the ground, one at each corner and one at the location monument for the claim.

The location monument on which the notice is posted is situated within:

Section 1, Township 12 South, Range 6 West, Gila and Salt River Meridian, Pima County, Arizona and this claim encompasses portions of the following quarter section(s), section(s), Township(s) and Range(s): **Southwest 1/4, Section 1, T12S-R6W, G&SRM, Pima County, Arizona.**

The location monument is set inside the **Northwest** corner of the claim, approximately 4' **East** of the **West** line of the claim and 4' **South** of the **North** line of the claim.


The locality of this claim with reference to some natural object or permanent monument and additional information (if any) concerning its locality is as follows:

The Northwest corner of this claim is 3663' West and 4360' South of the Northwest corner of Section 6 T12S-R5W.

The undersigned claims the ground as described above and set forth on the attached 1" = 1000' outline map. This claim is not intended to encroach on any private property or land that is not open for location.

Located, dated and posted on the ground this 9th day of May, 2013.

Freeport-McMoRan Corp. (Owner)

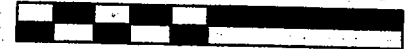
By: 
GEOMETRIX, LLC (Agent)

AMC424209

"DAS-233" CLAIM

LOCATION OF THE DAS-001 THROUGH DAS-318 MILL SITE CLAIMS

SCALE 1" = 1000'



ALL CLAIMS ARE 600' IN LENGTH & 363' IN WIDTH.
SITUATED IN SECTIONS 1, 2, 11 & 12 T12S-R6W, SECTIONS 5, 8, 9, 16 & 17 T12S-R5W
PIMA COUNTY, ARIZONA

N.W. COR "DAS-191"
160' S, 5478' W

N.E. COR "DAS-196"
160' S, 3300' W

N.W. CORNER OF
SEC 6 T12S-R5W
FND GLO BRASS
CAPPED IRON POST
0'S, 0'W

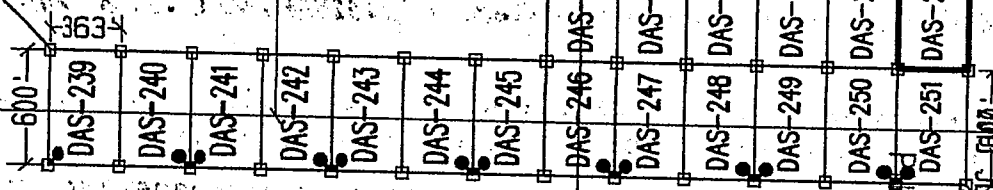
2

1 MILE
(APPROX)

1



N.W. COR "DAS-239"
4960' S, 8019' W



LEGEND

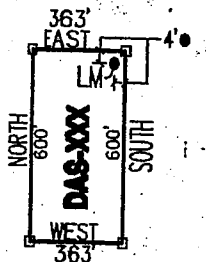
- INDICATES CORNER OF MILL SITE CLAIM. SET 2"x2"x5' WOODEN POST (TYPICAL)
- INDICATES LOCATION MONUMENT SET 4' X 4' FROM CORNER OF MILL SITE CLAIM

LOCATORS:

FREEPORT-MCMORAN CORP.
333 N. CENTRAL AVE.
PHOENIX, AZ 85004

FREEPORT-McMORAN
COPPER & GOLD

TYPICAL CLAIM DETAIL



NOT TO SCALE

S.E. COR
5560' S, 3300' W

RECEIVED
B.L.M. AZ STATE OFFICE

LOCATED DURING THE MONTH
OF MAY, 2013

CLAIM STAKING PERFORMED BY:



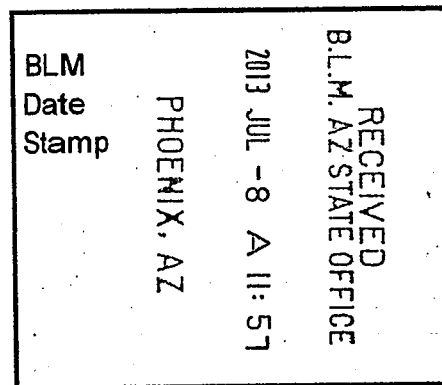
AS AGENTS FOR FREEPORT-MCMORAN CORP.

AM 04/24/2013

Return to:
Freeport-McMoRan Corp.
333 N Central Ave
Phoenix, AZ 85004

**LOCATION NOTICE FOR MILL SITE CLAIM
STATE OF ARIZONA, COUNTY OF PIMA**

NOTICE IS HEREBY GIVEN that the **DAS-234** mill site claim has been located by:
Freeport-McMoRan Corp.,
whose current mailing address is: 333 N Central Ave
Phoenix, AZ 85004.



This mill site claim consists of approximately 5 acres.
The general course of this claim is **North to South** and it is situated in the Ajo Mining District, Pima County, Arizona. This claim is **600** feet in length and **363** feet in width. This claim is marked by five monuments, constructed of 2" x 2" wood posts extending 4' above the ground, one at each corner and one at the location monument for the claim.

The location monument on which the notice is posted is situated within:
Section 1, Township 12 South, Range 6 West, Gila and Salt River Meridian, Pima County, Arizona and this claim encompasses portions of the following quarter section(s), section(s), Township(s) and Range(s): **Southwest 1/4, Section 1, T12S-R6W, G&SRM, Pima County, Arizona.**

The location monument is set inside the **Northeast** corner of the claim, approximately 4' **West** of the **East** line of the claim and 4' **South** of the **North** line of the claim.

The locality of this claim with reference to some natural object or permanent monument and additional information (if any) concerning its locality is as follows:

The Northwest corner of this claim is 4026' West and 4360' South of the Northwest corner of Section 6 T12S-R5W.

The undersigned claims the ground as described above and set forth on the attached 1" = 1000' outline map. This claim is not intended to encroach on any private property or land that is not open for location.

Located, dated and posted on the ground this 9th day of May, 2013.

Freeport-McMoRan Corp. (Owner)

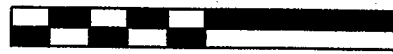
By: 
GEOMETRIX, LLC (Agent)

AMC-4-24-2-10

"DAS-234" CLAIM

LOCATION OF THE DAS-001 THROUGH DAS-318 MILL SITE CLAIMS

SCALE 1"=1000'



ALL CLAIMS ARE 600' IN LENGTH & 363' IN WIDTH
SITUATED IN SECTIONS 1, 2, 11 & 12 T12S-R6W, SECTIONS 5, 8, 9, 16 & 17 T12S-R5W
PIMA COUNTY, ARIZONA

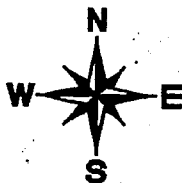
N.W. COR "DAS-191"
160° S, 5478° W

N.E. COR "DAS-196"
160° S, 3300° W

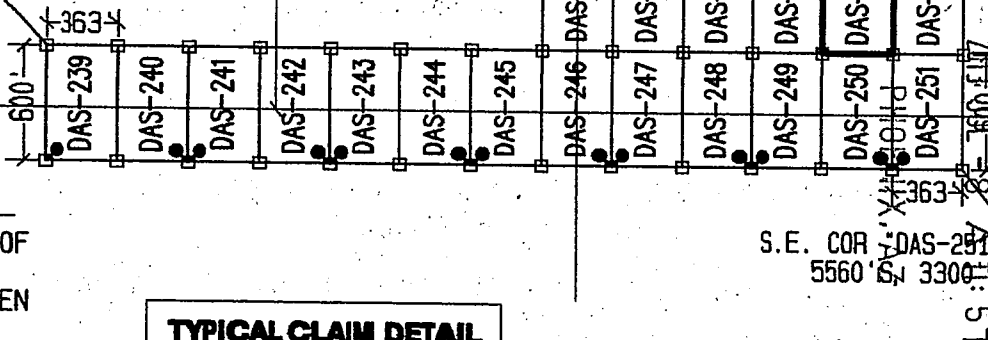
NW CORNER OF
SEC 6 T12S-R5W
FND GLO BRASS
CAPPED IRON POST
0° S, 0° W

2

1 MILE
(APPROX)



N.W. COR "DAS-239"
4960° S, 8019° W



RECEIVED
B.L.M. AZ STATE OFFICE

S.E. COR "DAS-294"
5560° S, 3300° W

LEGEND

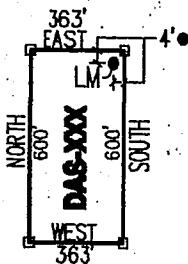
- INDICATES CORNER OF MILL SITE CLAIM.
SET 2"x2"x5" WOODEN POST (TYPICAL)
- INDICATES LOCATION MONUMENT SET 4' X 4' FROM CORNER OF MILL SITE CLAIM

LOCATORS:

FREEPORT-MCMORAN CORP.
333 N. CENTRAL AVE.
PHOENIX, AZ 85004

FREEPORT-MCMORAN
COPPER & GOLD

TYPICAL CLAIM DETAIL



NOT TO SCALE

LOCATED DURING THE MONTH
OF MAY, 2013

CLAIM STAKING PERFORMED BY:




AS AGENTS FOR FREEPORT-MCMORAN CORP.

AMC424210

Return to:
Freeport-McMoRan Corp.
333 N Central Ave
Phoenix, AZ 85004

**LOCATION NOTICE FOR MILL SITE CLAIM
STATE OF ARIZONA, COUNTY OF PIMA**

NOTICE IS HEREBY GIVEN that the **DAS-235** mill site claim has been located by:
Freeport-McMoRan Corp.,
whose current mailing address is: 333 N Central Ave
Phoenix, AZ 85004.



This mill site claim consists of approximately 5 acres.
The general course of this claim is **North to South** and it is situated in the Ajo Mining District, Pima County, Arizona. This claim is **600** feet in length and **363** feet in width. This claim is marked by five monuments, constructed of 2" x 2" wood posts extending 4' above the ground, one at each corner and one at the location monument for the claim.

The location monument on which the notice is posted is situated within:
Section 1, Township 12 South, Range 6 West, Gila and Salt River Meridian, Pima County, Arizona and this claim encompasses portions of the following quarter section(s), section(s), Township(s) and Range(s): **Southwest ¼, Section 1, T12S-R6W, G&SRM, Pima County, Arizona.**

The location monument is set inside the **Northwest** corner of the claim, approximately 4' **East** of the **West** line of the claim and 4' **South** of the **North** line of the claim.

The locality of this claim with reference to some natural object or permanent monument and additional information (if any) concerning its locality is as follows:

The Northwest corner of this claim is 4389' West and 4360' South of the Northwest corner of Section 6 T12S-R5W.

The undersigned claims the ground as described above and set forth on the attached 1" = 1000' outline map. This claim is not intended to encroach on any private property or land that is not open for location.

Located, dated and posted on the ground this 9th day of May, 2013.

Freeport-McMoRan Corp. (Owner)

By: 
GEOMETRIX, LLC (Agent)

AMC 42421

"DAS-235" CLAIM

LOCATION OF THE DAS-001 THROUGH DAS-318 MILL SITE CLAIMS

SCALE 1"=1000'



ALL CLAIMS ARE 600' IN LENGTH & 363' IN WIDTH
SITUATED IN SECTIONS 1, 2, 11 & 12 T12S-R6W, SECTIONS 5, 8, 9, 16 & 17 T12S-R5W
PIMA COUNTY, ARIZONA

N.W. COR "DAS-191"
160'S, 5478'W


N.E. COR "DAS-196"
160'S, 3300'W

NW CORNER OF
SEC 6 T12S-R5W
FND 6LO BRASS
CAPPED IRON POST
0'S, 0'W

2

1 MILE
(APPROX)

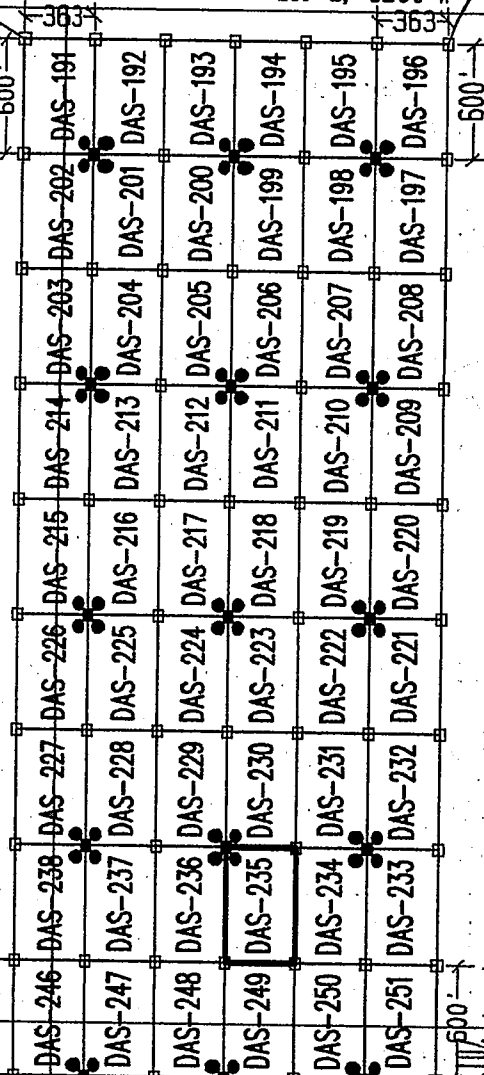
1



N.W. COR "DAS-239"
4960'S, 8019'W

600'
DAS-239
DAS-240
DAS-241
DAS-242
DAS-243
DAS-244
DAS-245

3634
600'

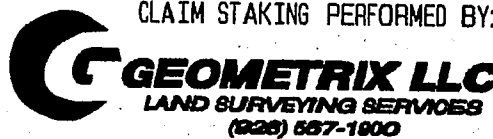


S.E. COR "DAS-251"
5560'S, 3300'W

RECEIVED
B.L.M. AZ STATE OFFICE
JUL 11 11:55 AM '13

LOCATED DURING THE MONTH
OF MAY, 2013.

CLAIM STAKING PERFORMED BY:



AS AGENTS FOR FREEPORT-MCMORAN CORP.

LEGEND

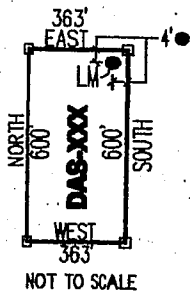
- INDICATES CORNER OF MILL SITE CLAIM. SET 2"x2"x5' WOODEN POST (TYPICAL)
- INDICATES LOCATION MONUMENT SET 4' X 4' FROM CORNER OF MILL SITE CLAIM

LOCATORS:

FREEPORT-MCMORAN CORP.
333 N. CENTRAL AVE.
PHOENIX, AZ 85004



TYPICAL CLAIM DETAIL




NOT TO SCALE

AMC 021111

Return to:
Freeport-McMoRan Corp.
333 N Central Ave
Phoenix, AZ 85004

**LOCATION NOTICE FOR MILL SITE CLAIM
STATE OF ARIZONA, COUNTY OF PIMA**

NOTICE IS HEREBY GIVEN that the **DAS-236** mill site claim has been located by:
Freeport-McMoRan Corp.,
whose current mailing address is: 333 N Central Ave
Phoenix, AZ 85004.



This mill site claim consists of approximately 5 acres.
The general course of this claim is **North to South** and it is situated in the Ajo Mining District, Pima County, Arizona. This claim is **600** feet in length and **363** feet in width. This claim is marked by five monuments, constructed of 2" x 2" wood posts extending 4' above the ground, one at each corner and one at the location monument for the claim.

The location monument on which the notice is posted is situated within:
Section 1, Township 12 South, Range 6 West, Gila and Salt River Meridian, Pima County, Arizona and this claim encompasses portions of the following quarter section(s), section(s), Township(s) and Range(s): **Southwest 1/4, Section 1, T12S-R6W, G&SRM, Pima County, Arizona.**

The location monument is set inside the **Northeast** corner of the claim, approximately 4' **West** of the **East** line of the claim and 4' **South** of the **North** line of the claim.

The locality of this claim with reference to some natural object or permanent monument and additional information (if any) concerning its locality is as follows:

The Northwest corner of this claim is 4752' West and 4360' South of the Northwest corner of Section 6 T12S-R5W.

The undersigned claims the ground as described above and set forth on the attached 1" = 1000' outline map. This claim is not intended to encroach on any private property or land that is not open for location.

Located, dated and posted on the ground this 9th day of May, 2013.

Freeport-McMoRan Corp. (Owner)

By: 
GEOMETRIX, LLC (Agent)

AMC 11 24 21 2

"DAS-236" CLAIM

LOCATION OF THE DAS-001 THROUGH DAS-318

MILL SITE CLAIMS

SCALE 1"=1000'



ALL CLAIMS ARE 600' IN LENGTH & 363' IN WIDTH
 SITUATED IN SECTIONS 1, 2, 11 & 12 T12S-R6W, SECTIONS 5, 8, 9, 16 & 17 T12S-R5W
 PIMA COUNTY, ARIZONA


N.W. COR "DAS-191"
 160' S, 5478' W

N.E. COR "DAS-196"
 160' S, 3300' W

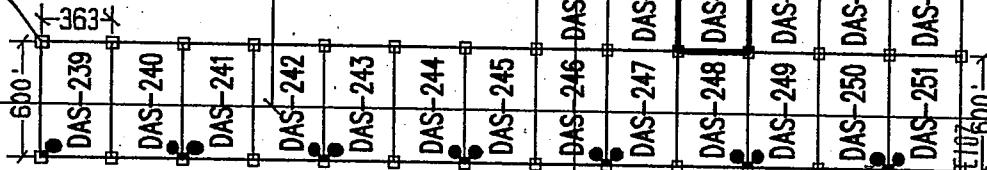
NW CORNER OF
 SEC 6 T12S-R5W
 FND GLO BRASS
 CAPPED IRON POST
 0' S, 0' W

2

1 MILE
 (APPROX)



N.W. COR "DAS-239"
 4960' S, 8019' W



LEGEND

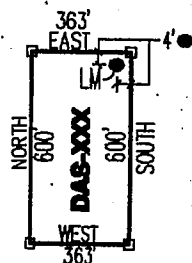
- INDICATES CORNER OF MILL SITE CLAIM. SET 2"x2"x5" WOODEN POST (TYPICAL)
- INDICATES LOCATION MONUMENT SET 4' X 4' FROM CORNER OF MILL SITE CLAIM

LOCATORS:

FREEPORT-MCMORAN CORP.
 333 N. CENTRAL AVE.
 PHOENIX, AZ 85004

FREEPORT-MCMORAN
COPPER & GOLD

TYPICAL CLAIM DETAIL



NOT TO SCALE

S.E. COR "DAS-251"
 5560' S, 3300' W

LOCATED DURING THE MONTH
 OF MAY, 2013

CLAIM STAKING PERFORMED BY:



AS AGENTS FOR FREEPORT-MCMORAN CORP.


RECEIVED
 D.L.M. AZ STATE OFFICE

AMC424212

Return to:
Freeport-McMoRan Corp.
333 N Central Ave
Phoenix, AZ 85004

**LOCATION NOTICE FOR MILL SITE CLAIM
STATE OF ARIZONA, COUNTY OF PIMA**

NOTICE IS HEREBY GIVEN that the **DAS-237** mill site claim has been located by:
Freeport-McMoRan Corp.,
whose current mailing address is: 333 N Central Ave
Phoenix, AZ 85004.



This mill site claim consists of approximately 5 acres. The general course of this claim is **North to South** and it is situated in the Ajo Mining District, Pima County, Arizona. This claim is **600** feet in length and **363** feet in width. This claim is marked by five monuments, constructed of 2" x 2" wood posts extending 4' above the ground, one at each corner and one at the location monument for the claim.

The location monument on which the notice is posted is situated within:
Section 1, Township 12 South, Range 6 West, Gila and Salt River Meridian, Pima County, Arizona and this claim encompasses portions of the following quarter section(s), section(s), Township(s) and Range(s): **Southwest ¼, Section 1, T12S-R6W, G&SRM, Pima County, Arizona.**

The location monument is set inside the **Northwest** corner of the claim, approximately 4' **East** of the **West** line of the claim and 4' **South** of the **North** line of the claim.


The locality of this claim with reference to some natural object or permanent monument and additional information (if any) concerning its locality is as follows:

The Northwest corner of this claim is 5115' West and 4360' South of the Northwest corner of Section 6 T12S-R5W.

The undersigned claims the ground as described above and set forth on the attached 1" = 1000' outline map. This claim is not intended to encroach on any private property or land that is not open for location.

Located, dated and posted on the ground this 9th day of May, 2013.

Freeport-McMoRan Corp. (Owner)

By: 
GEOMETRIX, LLC (Agent)

... AMC 424213

"DAS-237" CLAIM

LOCATION OF THE DAS-001 THROUGH DAS-318 MILL SITE CLAIMS

SCALE 1"=1000'



ALL CLAIMS ARE 600' IN LENGTH & 363' IN WIDTH
SITUATED IN SECTIONS 1, 2, 11 & 12 T12S-R6W, SECTIONS 5, 8, 9, 16 & 17 T12S-R5W
PIMA COUNTY, ARIZONA


N.W. COR "DAS-191"
160' S, 5478' W

N.E. COR "DAS-196"
160' S, 3300' W

NW CORNER OF
SEC 6 T12S-R5W
FND GLO BRASS
CAPPED IRON POST
0 S, 0 W

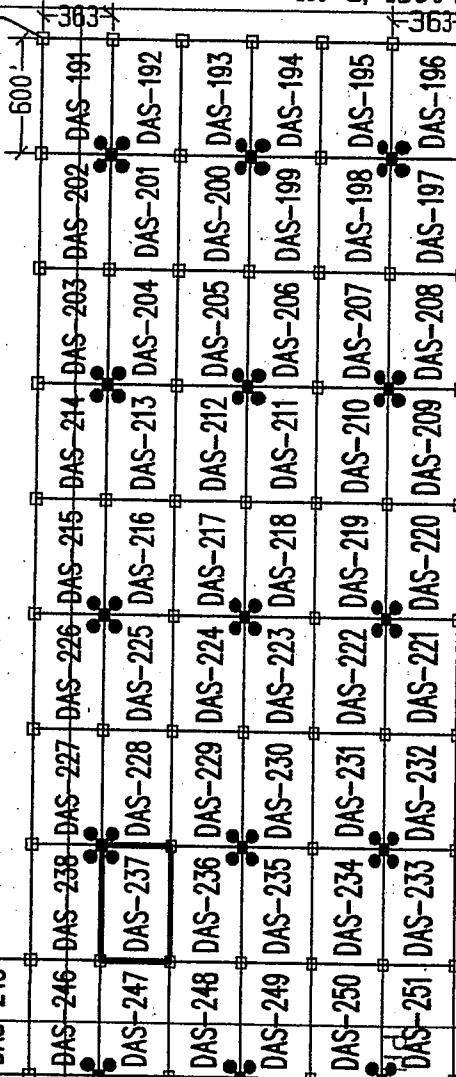
2

1 MILE
(APPROX)



N.W. COR "DAS-239"
4960' S, 8019' W

600'
DAS-239
DAS-240
DAS-241
DAS-242
DAS-243
DAS-244
DAS-245



RECEIVED
B.L.M. AZ STATE OFFICE
MAY 20 2013
11:57

S.E. COR "DAS-251"
5560' S, 3300' W

LOCATED DURING THE MONTH
OF MAY, 2013

CLAIM STAKING PERFORMED BY:

GEOMETRIX LLC
LAND SURVEYING SERVICES
(928) 507-1900

AS AGENTS FOR FREEPORT-MCMORAN CORP.

LEGEND

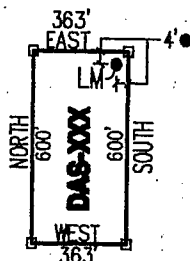
- INDICATES CORNER OF MILL SITE CLAIM. SET 2"x2"x5" WOODEN POST (TYPICAL)
- INDICATES LOCATION MONUMENT SET 4' X 4' FROM CORNER OF MILL SITE CLAIM

LOCATORS:

FREEPORT-MCMORAN CORP.
333 N. CENTRAL AVE.
PHOENIX, AZ 85004

FREEPORT-MCMORAN
COPPER & GOLD

TYPICAL CLAIM DETAIL




NOT TO SCALE

ANC1424213

Return to:
Freeport-McMoRan Corp.
333 N Central Ave
Phoenix, AZ 85004

**LOCATION NOTICE FOR MILL SITE CLAIM
STATE OF ARIZONA, COUNTY OF PIMA**

NOTICE IS HEREBY GIVEN that the **DAS-238** mill site claim has been located by:
Freeport-McMoRan Corp.,
whose current mailing address is: 333 N Central Ave
Phoenix, AZ 85004.



This mill site claim consists of approximately 5 acres. The general course of this claim is **North to South** and it is situated in the Ajo Mining District, Pima County, Arizona. This claim is **600** feet in length and **363** feet in width. This claim is marked by five monuments, constructed of 2" x 2" wood posts extending 4' above the ground, one at each corner and one at the location monument for the claim.

The location monument on which the notice is posted is situated within:
Section 1, Township 12 South, Range 6 West, Gila and Salt River Meridian, Pima County, Arizona and this claim encompasses portions of the following quarter section(s), section(s), Township(s) and Range(s): **Southwest 1/4, Section 1 & Southeast 1/4, Section 2, T12S-R6W, G&SRM, Pima County, Arizona.**

The location monument is set inside the **Northeast** corner of the claim, approximately 4' **West** of the **East** line of the claim and 4' **South** of the **North** line of the claim.


The locality of this claim with reference to some natural object or permanent monument and additional information (if any) concerning its locality is as follows:

The Northwest corner of this claim is 5478' West and 4360' South of the Northwest corner of Section 6 T12S-R5W.

The undersigned claims the ground as described above and set forth on the attached 1" = 1000' outline map. This claim is not intended to encroach on any private property or land that is not open for location.

Located, dated and posted on the ground this 9th day of May, 2013.

Freeport-McMoRan Corp. (Owner)

By: 
GEOMETRIX, LLC (Agent)

AHC424214

"DAS-238" CLAIM

LOCATION OF THE DAS-001 THROUGH DAS-318 MILL SITE CLAIMS

SCALE 1"=1000'



ALL CLAIMS ARE 600' IN LENGTH & 363' IN WIDTH
SITUATED IN SECTIONS 1, 2, 11 & 12 T12S-R6W, SECTIONS 5, 8, 9, 16 & 17 T12S-R5W
PIMA COUNTY, ARIZONA


N.W. COR "DAS-191"
160' S, 5478' W

N.E. COR "DAS-196"
160' S, 3300' W

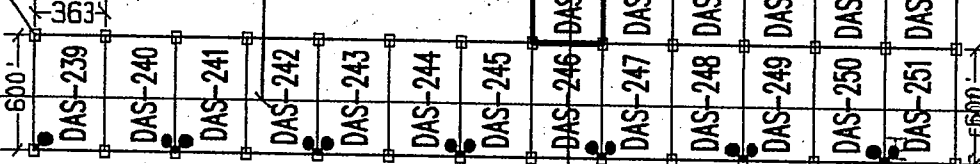
NW CORNER OF
SEC 6 T12S-R5W
FND GLO BRASS
CAPPED IRON POST
0' S, 0' W

2

1 MILE
(APPROX)



N.W. COR "DAS-239"
4960' S, 8019' W



LEGEND

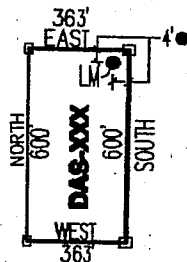
- INDICATES CORNER OF MILL SITE CLAIM. SET 2"x2"x5' WOODEN POST (TYPICAL)
- INDICATES LOCATION MONUMENT SET 4' X 4' FROM CORNER OF MILL SITE CLAIM

LOCATORS:

FREEPORT-MCMORAN CORP.
333 N. CENTRAL AVE.
PHOENIX, AZ 85004

FREEPORT-MCMORAN
COPPER & GOLD

TYPICAL CLAIM DETAIL



NOT TO SCALE

S.E. COR "DAS-251"
5560' S, 3300' W

RECEIVED
B.L.M. AZ STATE OFFICE

LOCATED DURING THE MONTH
OF MAY, 2013

CLAIM STAKING PERFORMED BY:



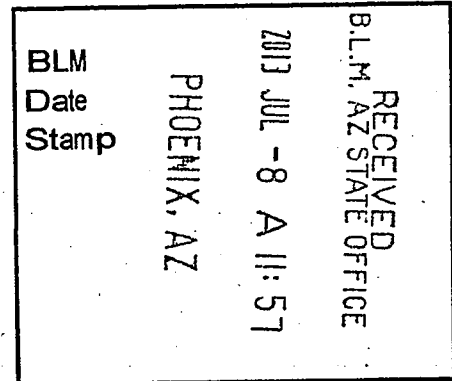
*AS AGENTS FOR FREEPORT-MCMORAN CORP.

AMCH 211211

Return to:
Freeport-McMoRan Corp.
333 N Central Ave
Phoenix, AZ 85004

**LOCATION NOTICE FOR MILL SITE CLAIM
STATE OF ARIZONA, COUNTY OF PIMA**

NOTICE IS HEREBY GIVEN that the **DAS-239** mill site claim has been located by:
Freeport-McMoRan Corp.,
whose current mailing address is: 333 N Central Ave
Phoenix, AZ 85004.



This mill site claim consists of approximately 5 acres.
The general course of this claim is **North to South** and it is situated in the Ajo Mining District, Pima County, Arizona. This claim is **600** feet in length and **363** feet in width. This claim is marked by five monuments, constructed of 2" x 2" wood posts extending 4' above the ground, one at each corner and one at the location monument for the claim.

The location monument on which the notice is posted is situated within:
Section 11, Township 12 South, Range 6 West, Gila and Salt River Meridian, Pima County, Arizona and this claim encompasses portions of the following quarter section(s), section(s), Township(s) and Range(s): **Southwest ¼ & Southeast ¼, Section 2 & Northwest ¼ & Northeast ¼, Section 11, T12S-R6W, G&SRM, Pima County, Arizona.**

The location monument is set inside the **Southwest** corner of the claim, approximately 4' **East** of the **West** line of the claim and 4' **North** of the **South** line of the claim.

The locality of this claim with reference to some natural object or permanent monument and additional information (if any) concerning its locality is as follows:

The Northwest corner of this claim is 8019' West and 4960' South of the Northwest corner of Section 6 T12S-R5W.

The undersigned claims the ground as described above and set forth on the attached 1" = 1000' outline map. This claim is not intended to encroach on any private property or land that is not open for location.

Located, dated and posted on the ground this 9th day of May, 2013.

Freeport-McMoRan Corp. (Owner)

By: 
GEOMETRIX, LLC (Agent)

AMC 4 24 2 15

"DAS-239" CLAIM

LOCATION OF THE DAS-001 THROUGH DAS-318 MILL SITE CLAIMS

SCALE 1"=1000'



ALL CLAIMS ARE 600' IN LENGTH & 363' IN WIDTH
SITUATED IN SECTIONS 1, 2, 11 & 12 T12S-R6W, SECTIONS 5, 8, 9, 16 & 17 T12S-R5W
PIMA COUNTY, ARIZONA

N. W. COR "DAS-191"
160' S, 5478' W

N. E. COR "DAS-196"
160' S, 3300' W

NW CORNER OF
SEC. 6 T12S-R5W
FND GLO BRASS
CAPPED IRON POST
0' S, 0' W

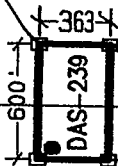
2

1 MILE
(APPROX)

1



N. W. COR "DAS-239"
4960' S, 8019' W



LEGEND

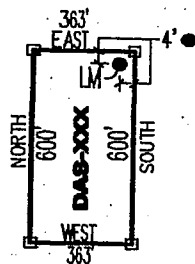
- INDICATES CORNER OF MILL SITE CLAIM. SET 2"x2"x5" WOODEN POST (TYPICAL)
- INDICATES LOCATION MONUMENT SET 4' X 4' FROM CORNER OF MILL SITE CLAIM

LOCATORS:

FREEPORT-MCMORAN CORP.
333 N. CENTRAL AVE.
PHOENIX, AZ 85004

FREEPORT-MCMORAN
COPPER & GOLD

TYPICAL CLAIM DETAIL



NOT TO SCALE

S. E. COR "DAS-251"
5560' S, 3300' W

RECEIVED
B.L.M. AZ STATE OFFICE

LOCATED DURING THE MONTH
OF MAY, 2013

CLAIM STAKING PERFORMED BY:

GEOMETRIX LLC
LAND SURVEYING SERVICES
(928) 567-1900


AS AGENTS FOR FREEPORT-MCMORAN CORP.

AMC 1121215

Return to:
Freeport-McMoRan Corp.
333 N Central Ave
Phoenix, AZ 85004

**LOCATION NOTICE FOR MILL SITE CLAIM
STATE OF ARIZONA, COUNTY OF PIMA**

NOTICE IS HEREBY GIVEN that the **DAS-240** mill site claim has been located by Freeport-McMoRan Corp., whose current mailing address is: 333 N Central Ave Phoenix, AZ 85004.



This mill site claim consists of approximately 5 acres.

The general course of this claim is **North to South** and it is situated in the Ajo Mining District, Pima County, Arizona. This claim is **600** feet in length and **363** feet in width. This claim is marked by five monuments, constructed of 2" x 2" wood posts extending 4' above the ground, one at each corner and one at the location monument for the claim.

The location monument on which the notice is posted is situated within:

Section 11, Township 12 South, Range 6 West, Gila and Salt River Meridian, Pima County, Arizona and this claim encompasses portions of the following quarter section(s), section(s), Township(s) and Range(s): **Southeast ¼, Section 2 & Northeast ¼, Section 11, T12S-R6W, G&SRM, Pima County, Arizona.**

The location monument is set inside the **Southeast** corner of the claim, approximately 4' **West** of the **East** line of the claim and 4' **North** of the **South** line of the claim.


The locality of this claim with reference to some natural object or permanent monument and additional information (if any) concerning its locality is as follows:

The Northwest corner of this claim is 7656' West and 4960' South of the Northwest corner of Section 6 T12S-R5W.

The undersigned claims the ground as described above and set forth on the attached 1" = 1000' outline map. This claim is not intended to encroach on any private property or land that is not open for location.

Located, dated and posted on the ground this 9th day of May, 2013.

Freeport-McMoRan Corp. (Owner)

By: 
GEOMETRIX, LLC (Agent)

ANCI 24276

"DAS-240" CLAIM

LOCATION OF THE DAS-001 THROUGH DAS-318 MILL SITE CLAIMS

SCALE 1"=1000'



ALL CLAIMS ARE 600' IN LENGTH & 363' IN WIDTH
SITUATED IN SECTIONS 1, 2, 11 & 12 T12S-R6W, SECTIONS 5, 8, 9, 16 & 17 T12S-R5W
PIMA COUNTY, ARIZONA

N.W. COR "DAS-191"
160' S, 5478' W


N.E. COR "DAS-196"
160' S, 3300' W

NW CORNER OF
SEC 6 T12S-R5W
FND GLO BRASS
CAPPED IRON POST
0'S, 0'W

1 MILE
(APPROX)

2

1



N.W. COR "DAS-239"
4960' S, 8019' W

S.E. COR "DAS-251"
5560' S, 3300' W

LEGEND

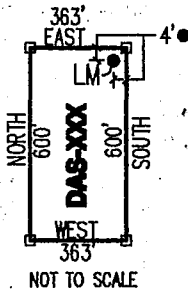
- INDICATES CORNER OF MILL SITE CLAIM. SET 2"x2"x5' WOODEN POST (TYPICAL)
- INDICATES LOCATION MONUMENT SET 4' X 4' FROM CORNER OF MILL SITE CLAIM

LOCATORS:

FREEPORT-MCMORAN CORP.
333 N. CENTRAL AVE.
PHOENIX, AZ 85004

FREEPORT-McMORAN
COPPER & GOLD

TYPICAL CLAIM DETAIL



2013 JUL - 8
11:57

RECEIVED
B.L.M. AZ STATE OFFICE

AMC424216

LOCATED DURING THE MONTH
OF MAY, 2013

CLAIM STAKING PERFORMED BY:

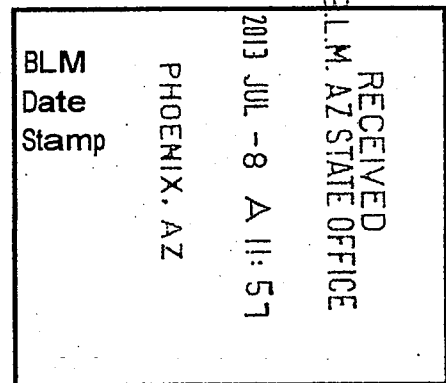
GEOMETRIX LLC
LAND SURVEYING SERVICES
(229) 567-1900

AS AGENTS FOR FREEPORT-MCMORAN CORP.

Return to:
Freeport-McMoRan Corp.
333 N Central Ave
Phoenix, AZ 85004

**LOCATION NOTICE FOR MILL SITE CLAIM
STATE OF ARIZONA, COUNTY OF PIMA**

NOTICE IS HEREBY GIVEN that the **DAS-241** mill site claim has been located by:
Freeport-McMoRan Corp.,
whose current mailing address is: 333 N Central Ave
Phoenix, AZ 85004.



This mill site claim consists of approximately 5 acres.

The general course of this claim is **North to South** and it is situated in the Ajo Mining District, Pima County, Arizona. This claim is **600** feet in length and **363** feet in width. This claim is marked by five monuments, constructed of 2" x 2" wood posts extending 4' above the ground, one at each corner and one at the location monument for the claim.

The location monument on which the notice is posted is situated within:

Section 11, Township 12 South, Range 6 West, Gila and Salt River Meridian, Pima County, Arizona and this claim encompasses portions of the following quarter section(s), section(s), Township(s) and Range(s): **Southeast 1/4, Section 2 & Northeast 1/4, Section 11, T12S-R6W, G&SRM, Pima County, Arizona.**

The location monument is set inside the **Southwest** corner of the claim, approximately 4' **East** of the **West** line of the claim and 4' **North** of the **South** line of the claim.

The locality of this claim with reference to some natural object or permanent monument and additional information (if any) concerning its locality is as follows:

The Northwest corner of this claim is 7293' West and 4960' South of the Northwest corner of Section 6 T12S-R5W.

The undersigned claims the ground as described above and set forth on the attached 1" = 1000' outline map. This claim is not intended to encroach on any private property or land that is not open for location.

Located, dated and posted on the ground this 9th day of May, 2013.

Freeport-McMoRan Corp. (Owner)

By: 
GEOMETRIX, LLC (Agent)

AMC421217

"DAS-241" CLAIM

LOCATION OF THE DAS-001 THROUGH DAS-318 MILL SITE CLAIMS

SCALE 1" = 1000'



ALL CLAIMS ARE 600' IN LENGTH & 363' IN WIDTH
SITUATED IN SECTIONS 1, 2, 11 & 12 T12S-R6W, SECTIONS 5, 8, 9, 16 & 17 T12S-R5W
PIMA COUNTY, ARIZONA

N.E. COR "DAS-196"

160' S, 3300' W

N.W. COR "DAS-191"

160' S, 5478' W

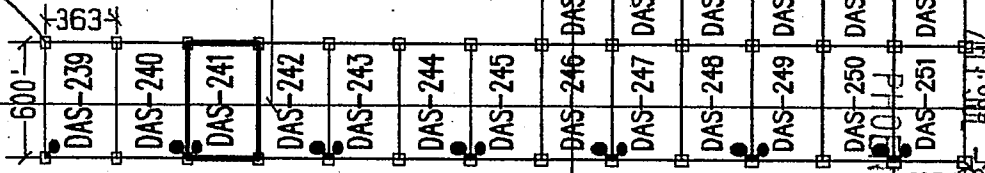
NW CORNER OF
SEC. 6 T12S-R5W
FND GLO BRASS
CAPPED IRON POST
0' S, 0' W

2

1 MILE
(APPROX)



N.W. COR "DAS-239"
4960' S, 8019' W



LEGEND

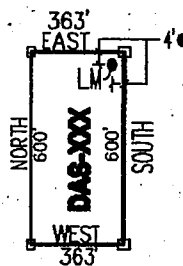
- INDICATES CORNER OF MILL SITE CLAIM.
SET 2"x2"x5' WOODEN POST (TYPICAL)
- INDICATES LOCATION MONUMENT SET 4' X 4' FROM CORNER OF MILL SITE CLAIM

LOCATORS:

FREEPORT-MCMORAN CORP.
333 N. CENTRAL AVE.
PHOENIX, AZ 85004

FREEPORT-McMORAN
COPPER & GOLD

TYPICAL CLAIM DETAIL



NOT TO SCALE

S.E. COR "DAS-251"
5560' S, 3300' W

RECEIVED
B.L.M. AZ STATE OFFICE

LOCATED DURING THE MONTH
OF MAY, 2013

CLAIM STAKING PERFORMED BY:




AS AGENTS FOR FREEPORT-MCMORAN CORP.

MAY 24 2013

Return to:
Freeport-McMoRan Corp.
333 N Central Ave
Phoenix, AZ 85004

**LOCATION NOTICE FOR MILL SITE CLAIM
STATE OF ARIZONA, COUNTY OF PIMA**

NOTICE IS HEREBY GIVEN that the **DAS-242** mill site claim has been located by:
Freeport-McMoRan Corp.,
whose current mailing address is: 333 N Central Ave
Phoenix, AZ 85004.



This mill site claim consists of approximately 5 acres.

The general course of this claim is **North to South** and it is situated in the Ajo Mining District, Pima County, Arizona. This claim is **600** feet in length and **363** feet in width. This claim is marked by five monuments, constructed of 2" x 2" wood posts extending 4' above the ground, one at each corner and one at the location monument for the claim.

The location monument on which the notice is posted is situated within:

Section 11, Township 12 South, Range 6 West, Gila and Salt River Meridian, Pima County, Arizona and this claim encompasses portions of the following quarter section(s), section(s), Township(s) and Range(s): **Southeast 1/4, Section 2 & Northeast 1/4, Section 11, T12S-R6W, G&SRM, Pima County, Arizona.**

The location monument is set inside the **Southeast** corner of the claim, approximately 4' **West** of the **East** line of the claim and 4' **North** of the **South** line of the claim.

The locality of this claim with reference to some natural object or permanent monument and additional information (if any) concerning its locality is as follows:

The Northwest corner of this claim is 6930' West and 4960' South of the Northwest corner of Section 6 T12S-R5W.

The undersigned claims the ground as described above and set forth on the attached 1" = 1000' outline map. This claim is not intended to encroach on any private property or land that is not open for location.

Located, dated and posted on the ground this 9th day of May, 2013.

Freeport-McMoRan Corp. (Owner)

By: 
GEOMETRIX, LLC (Agent)

AP0424219

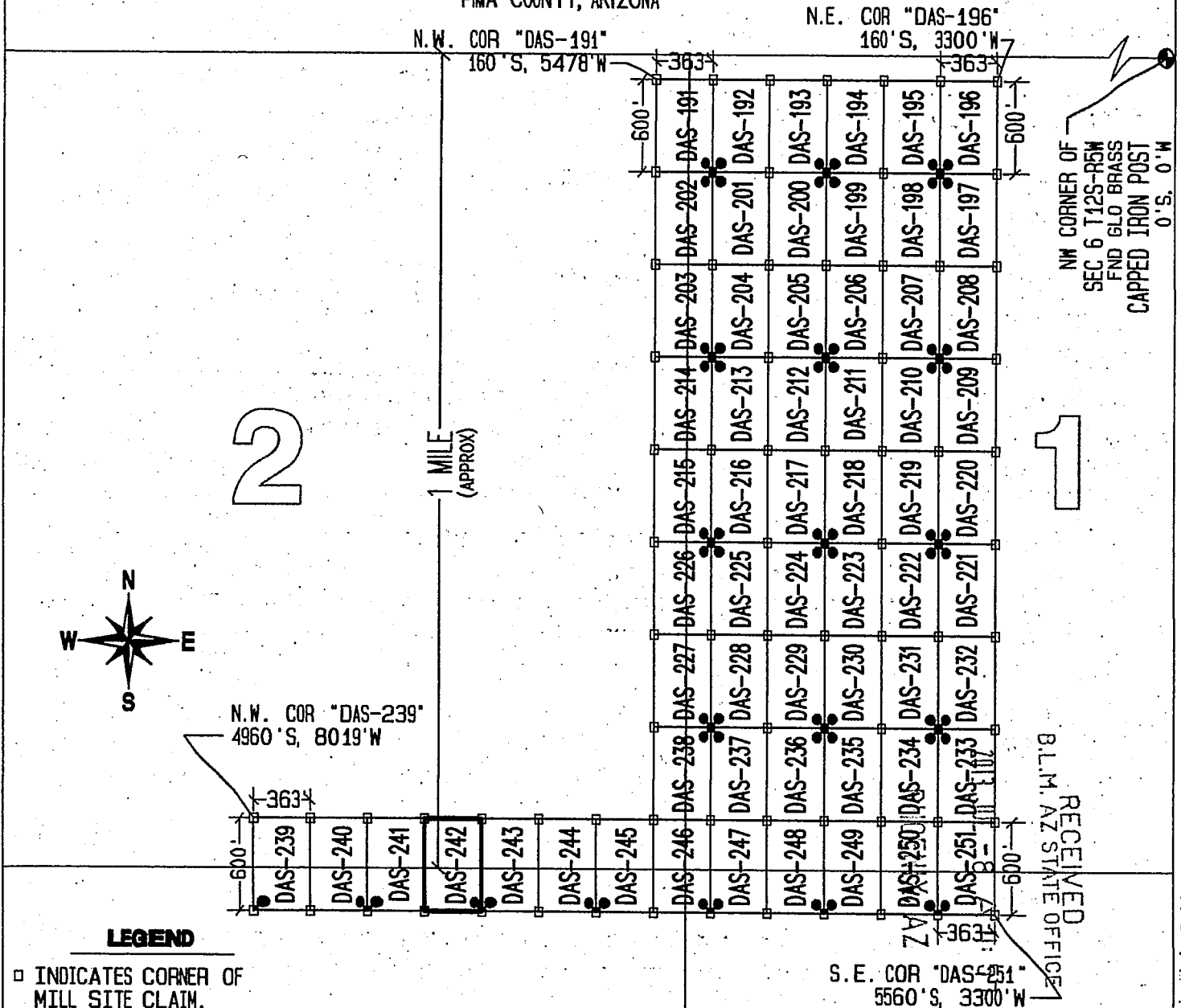
"DAS-242" CLAIM

LOCATION OF THE DAS-001 THROUGH DAS-318 MILL SITE CLAIMS

SCALE 1" = 1000'



ALL CLAIMS ARE 600' IN LENGTH & 363' IN WIDTH
SITUATED IN SECTIONS 1, 2, 11 & 12 T12S-R6W, SECTIONS 5, 8, 9, 16 & 17 T12S-R5W
PIMA COUNTY, ARIZONA



LEGEND

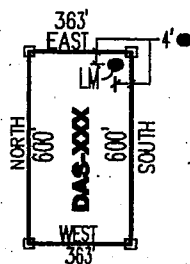
- INDICATES CORNER OF MILL SITE CLAIM.
SET 2" X 2" X 5' WOODEN POST (TYPICAL)
- INDICATES LOCATION MONUMENT SET 4' X 4' FROM CORNER OF MILL SITE CLAIM

LOCATORS:

FREEPORT-MCMORAN CORP.
333 N. CENTRAL AVE.
PHOENIX, AZ 85004

FREEPORT-MCMORAN
COPPER & GOLD

TYPICAL CLAIM DETAIL



NOT TO SCALE

LOCATED DURING THE MONTH
OF MAY, 2013

CLAIM STAKING PERFORMED BY:

GEOMETRIX LLC
LAND SURVEYING SERVICES
(928) 587-1800


AS AGENTS FOR FREEPORT-MCMORAN CORP.

MCH 21 2018

Return to:
Freeport-McMoRan Corp.
333 N Central Ave
Phoenix, AZ 85004

**LOCATION NOTICE FOR MILL SITE CLAIM
STATE OF ARIZONA, COUNTY OF PIMA**

NOTICE IS HEREBY GIVEN that the **DAS-243** mill site claim has been located by:
Freeport-McMoRan Corp.,
whose current mailing address is: 333 N Central Ave
Phoenix, AZ 85004.



This mill site claim consists of approximately 5 acres. The general course of this claim is **North to South** and it is situated in the Ajo Mining District, Pima County, Arizona. This claim is **600** feet in length and **363** feet in width. This claim is marked by five monuments, constructed of 2" x 2" wood posts extending 4' above the ground, one at each corner and one at the location monument for the claim.

The location monument on which the notice is posted is situated within:
Section 11, Township 12 South, Range 6 West, Gila and Salt River Meridian, Pima County, Arizona and this claim encompasses portions of the following quarter section(s), section(s), Township(s) and Range(s): **Southeast ¼, Section 2 & Northeast ¼, Section 11, T12S-R6W, G&SRM, Pima County, Arizona.**

The location monument is set inside the **Southwest** corner of the claim, approximately 4' **East** of the **West** line of the claim and 4' **North** of the **South** line of the claim.


The locality of this claim with reference to some natural object or permanent monument and additional information (if any) concerning its locality is as follows:

The Northwest corner of this claim is 6567' West and 4960' South of the Northwest corner of Section 6 T12S-R5W.

The undersigned claims the ground as described above and set forth on the attached 1" = 1000' outline map. This claim is not intended to encroach on any private property or land that is not open for location.

Located, dated and posted on the ground this 9th day of May, 2013.

Freeport-McMoRan Corp. (Owner)

By: 
GEOMETRIX, LLC (Agent)

AMC 121219

'DAS-243' CLAIM

LOCATION OF THE DAS-001 THROUGH DAS-318 MILL SITE CLAIMS

SCALE 1" = 1000'



ALL CLAIMS ARE 600' IN LENGTH & 363' IN WIDTH
SITUATED IN SECTIONS 1, 2, 11 & 12 T12S-R6W, SECTIONS 5, 8, 9, 16 & 17 T12S-R5W
PIMA COUNTY, ARIZONA

N.W. COR "DAS-191"
160' S, 5478' W

N.E. COR "DAS-196"
160' S, 3300' W

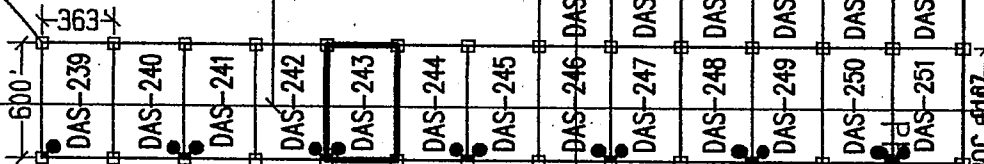
2

1 MILE
(APPROX)



N.W. COR "DAS-239"
4960' S, 8019' W

NW CORNER OF
SEC 6 T12S-R5W
FND GLO BRASS
CAPPED IRON POST
0'S, 0'W



LEGEND

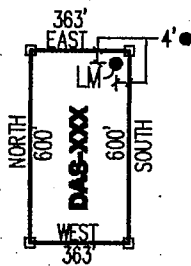
- INDICATES CORNER OF MILL SITE CLAIM.
SET 2"x2"x5' WOODEN POST (TYPICAL)
- INDICATES LOCATION MONUMENT SET 4' X 4' FROM CORNER OF MILL SITE CLAIM

LOCATORS:

FREPORT-MCMORAN CORP.
333 N. CENTRAL AVE.
PHOENIX, AZ 85004



TYPICAL CLAIM DETAIL



NOT TO SCALE

S.E. COR
5560'

LOCATED DURING THE MONTH
OF MAY, 2013

CLAIM STAKING PERFORMED BY:




AS AGENTS FOR FREPORT-MCMORAN CORP.

AMC 11-24-2-1-9

Return to:
Freeport-McMoRan Corp.
333 N Central Ave
Phoenix, AZ 85004

**LOCATION NOTICE FOR MILL SITE CLAIM
STATE OF ARIZONA, COUNTY OF PIMA**

NOTICE IS HEREBY GIVEN that the **DAS-244** mill site claim has been located by:
Freeport-McMoRan Corp.,
whose current mailing address is: 333 N Central Ave
Phoenix, AZ 85004.



This mill site claim consists of approximately 5 acres. The general course of this claim is **North to South** and it is situated in the Ajo Mining District, Pima County, Arizona. This claim is **600** feet in length and **363** feet in width. This claim is marked by five monuments, constructed of 2" x 2" wood posts extending 4' above the ground, one at each corner and one at the location monument for the claim.

The location monument on which the notice is posted is situated within:
Section 11, Township 12 South, Range 6 West, Gila and Salt River Meridian, Pima County, Arizona and this claim encompasses portions of the following quarter section(s), section(s), Township(s) and Range(s): **Southeast 1/4, Section 2 & Northeast 1/4, Section 11, T12S-R6W, G&SRM, Pima County, Arizona.**

The location monument is set inside the **Southeast** corner of the claim, approximately 4' **West** of the **East** line of the claim and 4' **North** of the **South** line of the claim.

The locality of this claim with reference to some natural object or permanent monument and additional information (if any) concerning its locality is as follows:

The Northwest corner of this claim is 6204' West and 4960' South of the Northwest corner of Section 6 T12S-R5W.

The undersigned claims the ground as described above and set forth on the attached 1" = 1000' outline map. This claim is not intended to encroach on any private property or land that is not open for location.

Located, dated and posted on the ground this 9th day of May, 2013.

Freeport-McMoRan Corp. (Owner)

By: 
GEOMETRIX, LLC (Agent)

AMC 424220

"DAS-244" CLAIM

LOCATION OF THE DAS-001 THROUGH DAS-318 MILL SITE CLAIMS

SCALE 1"=1000'



ALL CLAIMS ARE 600' IN LENGTH & 363' IN WIDTH
SITUATED IN SECTIONS 1, 2, 11 & 12 T12S-R6W, SECTIONS 5, 8, 9, 16 & 17 T12S-R5W
PIMA COUNTY, ARIZONA

N.W. COR "DAS-191"
160'S, 5478' W

N.E. COR "DAS-196"
160'S, 3300' W

NW CORNER OF
SEC 6 T12S-R5W
FND GLO BRASS
CAPPED IRON POST
0'S, 0'W

2

1 MILE
(APPROX)

1



N.W. COR "DAS-239"
4960'S, 8019' W

RECEIVED
B.L.M. AZ STATE OFFICE

LEGEND

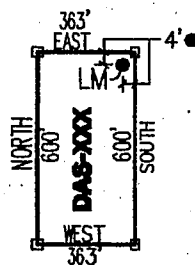
- INDICATES CORNER OF MILL SITE CLAIM. SET 2"x2"x5' WOODEN POST (TYPICAL)
- INDICATES LOCATION MONUMENT SET 4' X 4' FROM CORNER OF MILL SITE CLAIM

LOCATORS:

FREEPORT-MCMORAN CORP.
333 N. CENTRAL AVE.
PHOENIX, AZ 85004

FREEPORT-MCMORAN
COPPER & GOLD

TYPICAL CLAIM DETAIL



NOT TO SCALE

S.E. COR "DAS-251"
5560'S, 3300' W

LOCATED DURING THE MONTH
OF MAY, 2013

CLAIM STAKING PERFORMED BY:

GEOMETRIX LLC
LAND SURVEYING SERVICES
(228) 587-1900


AS AGENTS FOR FREEPORT-MCMORAN CORP.

AHC124220

Return to:
Freeport-McMoRan Corp.
333 N Central Ave
Phoenix, AZ 85004

**LOCATION NOTICE FOR MILL SITE CLAIM
STATE OF ARIZONA, COUNTY OF PIMA**

NOTICE IS HEREBY GIVEN that the **DAS-245** mill site claim has been located by:
Freeport-McMoRan Corp.,
whose current mailing address is: 333 N Central Ave
Phoenix, AZ 85004.



This mill site claim consists of approximately 5 acres.
The general course of this claim is **North to South** and it is situated in the Ajo Mining District, Pima County, Arizona. This claim is **600** feet in length and **363** feet in width. This claim is marked by five monuments, constructed of 2" x 2" wood posts extending 4' above the ground, one at each corner and one at the location monument for the claim.

The location monument on which the notice is posted is situated within:
Section 11, Township 12 South, Range 6 West, Gila and Salt River Meridian, Pima County, Arizona and this claim encompasses portions of the following quarter section(s), section(s), Township(s) and Range(s): **Southeast ¼, Section 2 & Northeast ¼, Section 11, T12S-R6W, G&SRM, Pima County, Arizona.**

The location monument is set inside the **Southwest** corner of the claim, approximately 4' **East** of the **West** line of the claim and 4' **North** of the **South** line of the claim.

The locality of this claim with reference to some natural object or permanent monument and additional information (if any) concerning its locality is as follows:

The Northwest corner of this claim is 5841' West and 4960' South of the Northwest corner of Section 6 T12S-R5W.

The undersigned claims the ground as described above and set forth on the attached 1" = 1000' outline map. This claim is not intended to encroach on any private property or land that is not open for location.

Located, dated and posted on the ground this 9th day of May, 2013.

Freeport-McMoRan Corp. (Owner)

By: 
GEOMETRIX, LLC (Agent)

AMCH 211221

"DAS-245" CLAIM

LOCATION OF THE DAS-001 THROUGH DAS-318 MILL SITE CLAIMS

SCALE 1" = 1000'



ALL CLAIMS ARE 600' IN LENGTH & 363' IN WIDTH
SITUATED IN SECTIONS 1, 2, 11 & 12 T12S-R6W, SECTIONS 5, 8, 9, 16 & 17 T12S-R5W
PIMA COUNTY, ARIZONA

N.W. COR "DAS-191"
160'S, 5478'W

N.E. COR "DAS-196"
160'S, 3300'W

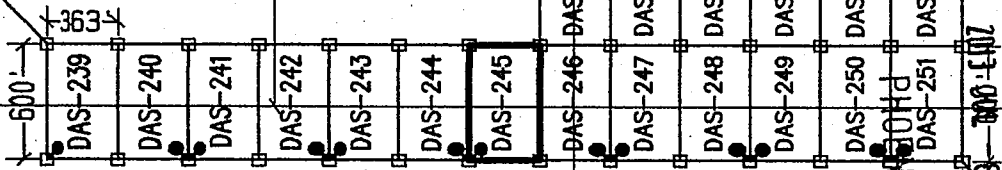
NW CORNER OF
SEC 6 T12S-R5W
FND GLO BRASS
CAPPED IRON POST
0'S, 0'W

2

1 MILE
(APPROX)



N.W. COR "DAS-239"
4960'S, 8019'W



RECEIVED
B.L.M. AZ STATE OFFICE

S.E. COR "DAS-251"
5560'S, 3300'W

LEGEND

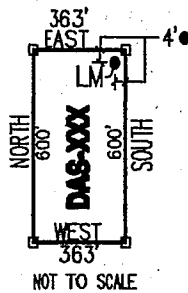
- INDICATES CORNER OF MILL SITE CLAIM. SET 2"x2"x5' WOODEN POST (TYPICAL)
- INDICATES LOCATION MONUMENT SET 4' X 4' FROM CORNER OF MILL SITE CLAIM

LOCATORS:

FREEPORT-MCMORAN CORP.
333 N. CENTRAL AVE.
PHOENIX, AZ 85004

FREEPORT-McMORAN
COPPER & GOLD

TYPICAL CLAIM DETAIL



LOCATED DURING THE MONTH
OF MAY, 2013

CLAIM STAKING PERFORMED BY:

GEOMETRIX LLC
LAND SURVEYING SERVICES
(602) 667-1000


AS AGENTS FOR FREEPORT-MCMORAN CORP.

AMC04242211

Return to:
Freeport-McMoRan Corp.
333 N Central Ave
Phoenix, AZ 85004

**LOCATION NOTICE FOR MILL SITE CLAIM
STATE OF ARIZONA, COUNTY OF PIMA**

NOTICE IS HEREBY GIVEN that the **DAS-246** mill site claim has been located by:
Freeport-McMoRan Corp.,
whose current mailing address is: 333 N Central Ave
Phoenix, AZ 85004.



This mill site claim consists of approximately 5 acres.

The general course of this claim is **North to South** and it is situated in the Ajo Mining District, Pima County, Arizona. This claim is **600** feet in length and **363** feet in width. This claim is marked by five monuments, constructed of 2" x 2" wood posts extending 4' above the ground, one at each corner and one at the location monument for the claim.

The location monument on which the notice is posted is situated within:

Section 12, Township 12 South, Range 6 West, Gila and Salt River Meridian, Pima County, Arizona and this claim encompasses portions of the following quarter section(s), section(s), Township(s) and Range(s): **Southwest ¼, Section 1, Southeast ¼, Section 2, Northeast ¼, Section 11 & Northwest ¼, Section 12, T12S-R6W, G&SRM, Pima County, Arizona.**

The location monument is set inside the **Southeast** corner of the claim, approximately 4' **West** of the **East** line of the claim and 4' **North** of the **South** line of the claim.

The locality of this claim with reference to some natural object or permanent monument and additional information (if any) concerning its locality is as follows:

The Northwest corner of this claim is 5478' West and 4960' South of the Northwest corner of Section 6 T12S-R5W.

The undersigned claims the ground as described above and set forth on the attached 1" = 1000' outline map. This claim is not intended to encroach on any private property or land that is not open for location.

Located, dated and posted on the ground this 9th day of May, 2013.

Freeport-McMoRan Corp. (Owner)

By: 
GEOMETRIX, LLC (Agent)

AMC 4.24.222

DAS-246" CLAIM

LOCATION OF THE DAS-001 THROUGH DAS-318 MILL SITE CLAIMS

SCALE 1"=1000'



ALL CLAIMS ARE 600' IN LENGTH & 363' IN WIDTH
SITUATED IN SECTIONS 1, 2, 11 & 12 T12S-R6W, SECTIONS 5, 8, 9, 16 & 17 T12S-R5W
PIMA COUNTY, ARIZONA

N.W. COR "DAS-191"
160' S, 5478' W

N.E. COR "DAS-196"
160' S, 3300' W

NW CORNER OF
SEC 6 T12S-R5W
FND GLO BRASS
CAPPED IRON POST
0'S, 0'W

2

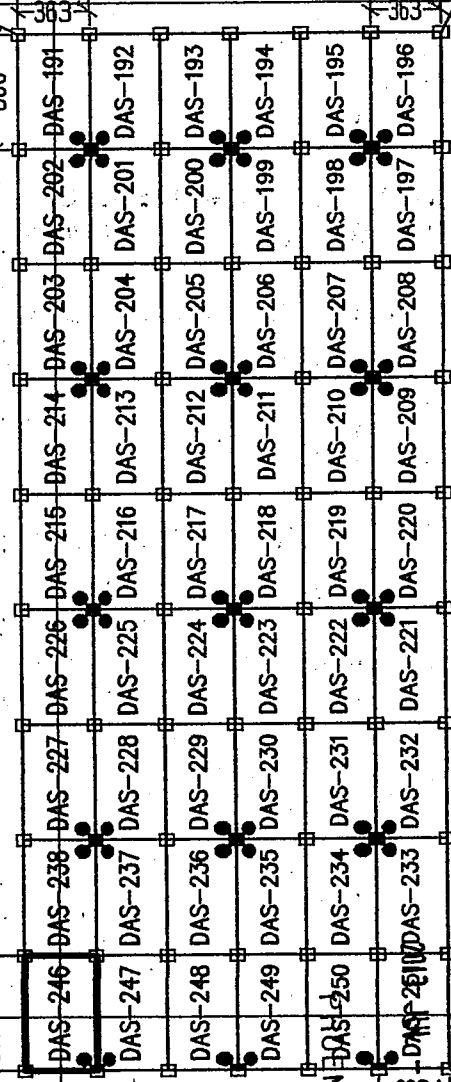
1 MILE
(APPROX)

1



N.W. COR "DAS-239"
4960' S, 8019' W

600'
DAS-239
DAS-240
DAS-241
DAS-242
DAS-243
DAS-244
DAS-245



S.E. COR "DAS-251"
55' S, 3300' W

RECEIVED
B.I.M. AZ STATE OFFICE
10 01

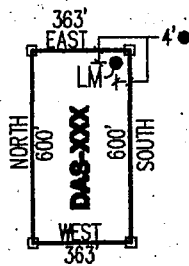
LEGEND

- INDICATES CORNER OF MILL SITE CLAIM. SET 2"x2"x5' WOODEN POST (TYPICAL)
- INDICATES LOCATION MONUMENT SET 4' X 4' FROM CORNER OF MILL SITE CLAIM

LOCATORS:

FREEPORT-MCMORAN CORP.
333 N. CENTRAL AVE.
PHOENIX, AZ 85004

TYPICAL CLAIM DETAIL



NOT TO SCALE

LOCATED DURING THE MONTH
OF MAY, 2013

CLAIM STAKING PERFORMED BY:



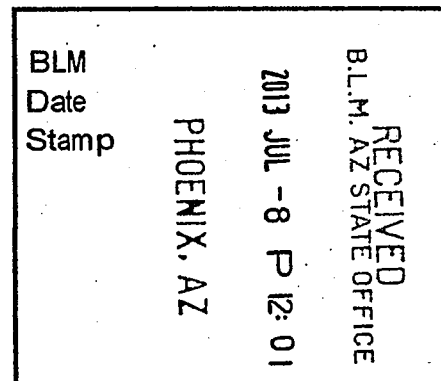
AS AGENTS FOR FREEPORT-MCMORAN CORP.



Return to:
Freeport-McMoRan Corp.
333 N Central Ave
Phoenix, AZ 85004

**LOCATION NOTICE FOR MILL SITE CLAIM
STATE OF ARIZONA, COUNTY OF PIMA**

NOTICE IS HEREBY GIVEN that the **DAS-247** mill site claim has been located by:
Freeport-McMoRan Corp.,
whose current mailing address is: 333 N Central Ave
Phoenix, AZ 85004.



This mill site claim consists of approximately 5 acres.

The general course of this claim is **North to South** and it is situated in the Ajo Mining District, Pima County, Arizona. This claim is **600** feet in length and **363** feet in width. This claim is marked by five monuments, constructed of 2" x 2" wood posts extending 4' above the ground, one at each corner and one at the location monument for the claim.

The location monument on which the notice is posted is situated within:

Section 12, Township 12 South, Range 6 West, Gila and Salt River Meridian, Pima County, Arizona and this claim encompasses portions of the following quarter section(s), section(s), Township(s) and Range(s): **Southwest ¼, Section 1 & Northwest ¼, Section 12, T12S-R6W, G&SRM, Pima County, Arizona.**

The location monument is set inside the **Southwest** corner of the claim, approximately 4' **East** of the **West** line of the claim and 4' **North** of the **South** line of the claim.


The locality of this claim with reference to some natural object or permanent monument and additional information (if any) concerning its locality is as follows:

The Northwest corner of this claim is 5115' West and 4960' South of the Northwest corner of Section 6 T12S-R5W.

The undersigned claims the ground as described above and set forth on the attached 1" = 1000' outline map. This claim is not intended to encroach on any private property or land that is not open for location.

Located, dated and posted on the ground this 9th day of May, 2013.

Freeport-McMoRan Corp. (Owner)

By: 
GEOMETRIX, LLC (Agent)

110424223

'DAS-247' CLAIM

LOCATION OF THE DAS-001 THROUGH DAS-318 MILL SITE CLAIMS

SCALE 1"=1000'



ALL CLAIMS ARE 600' IN LENGTH & 363' IN WIDTH
SITUATED IN SECTIONS 1, 2, 11 & 12 T12S-R6W, SECTIONS 5, 8, 9, 16 & 17 T12S-R5W
PIMA COUNTY, ARIZONA

N.W. COR "DAS-191"
160' S, 5478' W


N.E. COR "DAS-196"
160' S, 3300' W

NW CORNER OF
SEC 6 T12S-R5W
FND 6LO BRASS
CAPPED IRON POST
0'S, 0'W

2

1 MILE
(APPROX)

1



N.W. COR "DAS-239"
4960' S, 8019' W

DAS-239
DAS-240
DAS-241
DAS-242
DAS-243
DAS-244
DAS-245

DAS-246
DAS-247
DAS-248
DAS-249
DAS-250
DAS-251

DAS-252
DAS-253
DAS-254
DAS-255
DAS-256
DAS-257
DAS-258
DAS-259
DAS-260
DAS-261
DAS-262
DAS-263
DAS-264
DAS-265
DAS-266
DAS-267
DAS-268
DAS-269
DAS-270
DAS-271
DAS-272
DAS-273
DAS-274
DAS-275
DAS-276
DAS-277
DAS-278
DAS-279
DAS-280
DAS-281
DAS-282
DAS-283
DAS-284
DAS-285
DAS-286
DAS-287
DAS-288
DAS-289
DAS-290
DAS-291
DAS-292
DAS-293
DAS-294
DAS-295
DAS-296
DAS-297
DAS-298
DAS-299
DAS-300
DAS-301
DAS-302
DAS-303
DAS-304
DAS-305
DAS-306
DAS-307
DAS-308
DAS-309
DAS-310
DAS-311
DAS-312
DAS-313
DAS-314
DAS-315
DAS-316
DAS-317
DAS-318
DAS-319
DAS-320
DAS-321
DAS-322
DAS-323
DAS-324
DAS-325
DAS-326
DAS-327
DAS-328
DAS-329
DAS-330
DAS-331
DAS-332
DAS-333
DAS-334
DAS-335
DAS-336
DAS-337
DAS-338
DAS-339
DAS-340
DAS-341
DAS-342
DAS-343
DAS-344
DAS-345
DAS-346
DAS-347
DAS-348
DAS-349
DAS-350
DAS-351
DAS-352
DAS-353
DAS-354
DAS-355
DAS-356
DAS-357
DAS-358
DAS-359
DAS-360
DAS-361
DAS-362
DAS-363
DAS-364
DAS-365
DAS-366
DAS-367
DAS-368
DAS-369
DAS-370
DAS-371
DAS-372
DAS-373
DAS-374
DAS-375
DAS-376
DAS-377
DAS-378
DAS-379
DAS-380
DAS-381
DAS-382
DAS-383
DAS-384
DAS-385
DAS-386
DAS-387
DAS-388
DAS-389
DAS-390
DAS-391
DAS-392
DAS-393
DAS-394
DAS-395
DAS-396
DAS-397
DAS-398
DAS-399
DAS-400
DAS-401
DAS-402
DAS-403
DAS-404
DAS-405
DAS-406
DAS-407
DAS-408
DAS-409
DAS-410
DAS-411
DAS-412
DAS-413
DAS-414
DAS-415
DAS-416
DAS-417
DAS-418
DAS-419
DAS-420
DAS-421
DAS-422
DAS-423
DAS-424
DAS-425
DAS-426
DAS-427
DAS-428
DAS-429
DAS-430
DAS-431
DAS-432
DAS-433
DAS-434
DAS-435
DAS-436
DAS-437
DAS-438
DAS-439
DAS-440
DAS-441
DAS-442
DAS-443
DAS-444
DAS-445
DAS-446
DAS-447
DAS-448
DAS-449
DAS-450
DAS-451
DAS-452
DAS-453
DAS-454
DAS-455
DAS-456
DAS-457
DAS-458
DAS-459
DAS-460
DAS-461
DAS-462
DAS-463
DAS-464
DAS-465
DAS-466
DAS-467
DAS-468
DAS-469
DAS-470
DAS-471
DAS-472
DAS-473
DAS-474
DAS-475
DAS-476
DAS-477
DAS-478
DAS-479
DAS-480
DAS-481
DAS-482
DAS-483
DAS-484
DAS-485
DAS-486
DAS-487
DAS-488
DAS-489
DAS-490
DAS-491
DAS-492
DAS-493
DAS-494
DAS-495
DAS-496
DAS-497
DAS-498
DAS-499
DAS-500

LEGEND

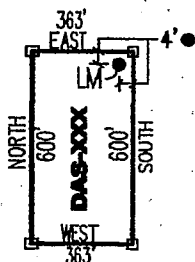
- INDICATES CORNER OF MILL SITE CLAIM.
SET 2"X2"X5' WOODEN POST (TYPICAL)
- INDICATES LOCATION MONUMENT SET 4' X 4' FROM CORNER OF MILL SITE CLAIM

LOCATORS:

FREEPORT-MCMORAN CORP.
333 N. CENTRAL AVE.
PHOENIX, AZ 85004

FREEPORT-MCMORAN
COPPER & GOLD

TYPICAL CLAIM DETAIL



NOT TO SCALE

S.E. COR "DAS-25"
5560' S, 3300' W

RECEIVED
BLM, AZ STATE OFFICE
MAY 12 2013

LOCATED DURING THE MONTH
OF MAY, 2013

CLAIM STAKING PERFORMED BY:

GEOMETRIX LLC
LAND SURVEYING SERVICES
(228) 567-1900

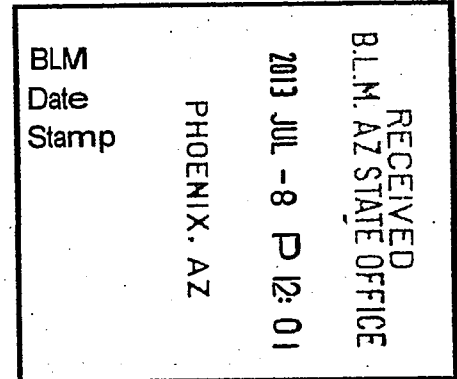
AS AGENTS FOR FREEPORT-MCMORAN CORP.

AMC 424223

Return to:
Freeport-McMoRan Corp.
333 N Central Ave
Phoenix, AZ 85004

**LOCATION NOTICE FOR MILL SITE CLAIM
STATE OF ARIZONA, COUNTY OF PIMA**

NOTICE IS HEREBY GIVEN that the **DAS-248** mill site claim has been located by:
Freeport-McMoRan Corp.,
whose current mailing address is: 333 N Central Ave
Phoenix, AZ 85004.



This mill site claim consists of approximately 5 acres. The general course of this claim is **North to South** and it is situated in the Ajo Mining District, Pima County, Arizona. This claim is **600** feet in length and **363** feet in width. This claim is marked by five monuments, constructed of 2" x 2" wood posts extending 4' above the ground, one at each corner and one at the location monument for the claim.

The location monument on which the notice is posted is situated within:
Section 12, Township 12 South, Range 6 West, Gila and Salt River Meridian, Pima County, Arizona and this claim encompasses portions of the following quarter section(s), section(s), Township(s) and Range(s): **Southwest ¼, Section 1 & Northwest ¼, Section 12, T12S-R6W, G&SRM, Pima County, Arizona.**

The location monument is set inside the **Southeast** corner of the claim, approximately 4' **West** of the **East** line of the claim and 4' **North** of the **South** line of the claim.

The locality of this claim with reference to some natural object or permanent monument and additional information (if any) concerning its locality is as follows:

The Northwest corner of this claim is 4752' West and 4960' South of the Northwest corner of Section 6 T12S-R5W.

The undersigned claims the ground as described above and set forth on the attached 1" = 1000' outline map. This claim is not intended to encroach on any private property or land that is not open for location.

Located, dated and posted on the ground this 9th day of May, 2013.

Freeport-McMoRan Corp. (Owner)

By: 
GEOMETRIX, LLC (Agent)

AMC11212211

"DAS-248" CLAIM

LOCATION OF THE DAS-001 THROUGH DAS-318 MILL SITE CLAIMS

SCALE 1"=1000'



ALL CLAIMS ARE 600' IN LENGTH & 363' IN WIDTH
SITUATED IN SECTIONS 1, 2, 11 & 12 T12S-R6W, SECTIONS 5, 8, 9, 16 & 17 T12S-R5W
PIMA COUNTY, ARIZONA

N.W. COR "DAS-191"
160'S, 5478' W

N.E. COR "DAS-196"
160'S, 3300' W

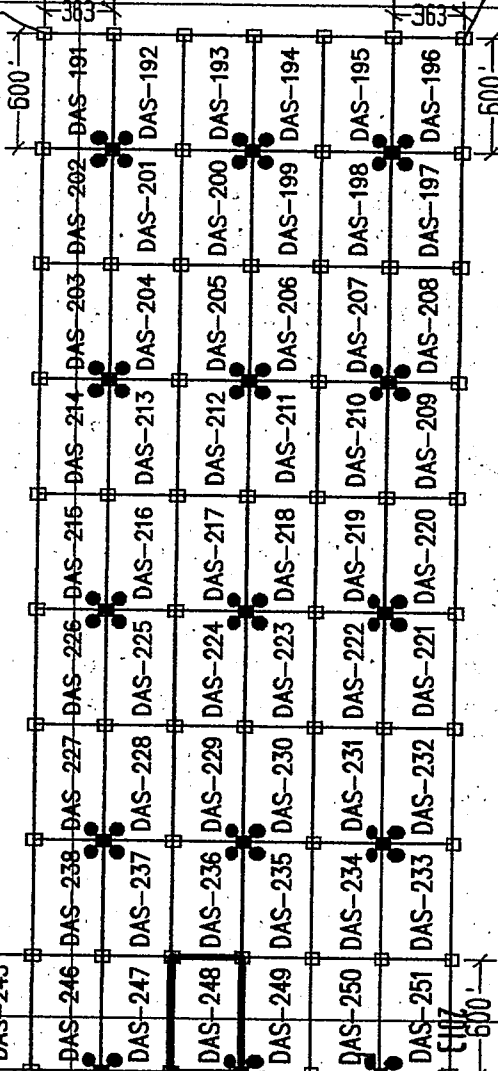
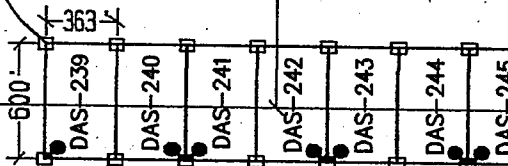


2

1 MILE
(APPROX)

1

N.W. COR "DAS-239"
4960'S, 8019' W



NW CORNER OF
SEC 6 T12S-R5W
FND GLO BRASS
CAPPED IRON POST
0'S, 0' W

LEGEND

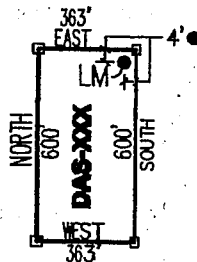
- INDICATES CORNER OF MILL SITE CLAIM. SET 2"X2"X5' WOODEN POST (TYPICAL)
- INDICATES LOCATION MONUMENT SET 4' X 4' FROM CORNER OF MILL SITE CLAIM

LOCATORS:

FREEPORT-MCMORAN CORP.
333 N. CENTRAL AVE.
PHOENIX, AZ 85004

FREEPORT-MCMORAN
COPPER & GOLD

TYPICAL CLAIM DETAIL



NOT TO SCALE

S.E. COR "DAS-251"
5562'S, 3300' W

AZ

12:01

RECEIVED
B.L.M. AZ STATE OFFICE

LOCATED DURING THE MONTH
OF MAY, 2013

CLAIM STAKING PERFORMED BY:




AS AGENTS FOR FREEPORT-MCMORAN CORP.

REC'D ARCH 21 2013

Return to:
Freeport-McMoRan Corp.
333 N Central Ave
Phoenix, AZ 85004

**LOCATION NOTICE FOR MILL SITE CLAIM
STATE OF ARIZONA, COUNTY OF PIMA**

NOTICE IS HEREBY GIVEN that the **DAS-249** mill site claim has been located by:
Freeport-McMoRan Corp.,
whose current mailing address is: 333 N Central Ave
Phoenix, AZ 85004.



This mill site claim consists of approximately 5 acres.

The general course of this claim is **North to South** and it is situated in the Ajo Mining District, Pima County, Arizona. This claim is **600** feet in length and **363** feet in width. This claim is marked by five monuments, constructed of 2" x 2" wood posts extending 4' above the ground, one at each corner and one at the location monument for the claim.

The location monument on which the notice is posted is situated within:

Section 12, Township 12 South, Range 6 West, Gila and Salt River Meridian, Pima County, Arizona and this claim encompasses portions of the following quarter section(s), section(s), Township(s) and Range(s): **Southwest ¼, Section 1 & Northwest ¼, Section 12, T12S-R6W, G&SRM, Pima County, Arizona.**

The location monument is set inside the **Southwest** corner of the claim, approximately 4' **East** of the **West** line of the claim and 4' **North** of the **South** line of the claim.

The locality of this claim with reference to some natural object or permanent monument and additional information (if any) concerning its locality is as follows:

The Northwest corner of this claim is 4389' West and 4960' South of the Northwest corner of Section 6 T12S-R5W.

The undersigned claims the ground as described above and set forth on the attached 1" = 1000' outline map. This claim is not intended to encroach on any private property or land that is not open for location.

Located, dated and posted on the ground this 9th day of May, 2013.

Freeport-McMoRan Corp. (Owner)

By:


GEOMETRIX, LLC (Agent)

AMC 1121225

"DAS-249" CLAIM

LOCATION OF THE DAS-001 THROUGH DAS-318 MILL SITE CLAIMS

SCALE 1" = 1000'




ALL CLAIMS ARE 600' IN LENGTH & 363' IN WIDTH
SITUATED IN SECTIONS 1, 2, 11 & 12 T12S-R6W, SECTIONS 5, 8, 9, 16 & 17 T12S-R5W
PIMA COUNTY, ARIZONA

N.E. COR "DAS-196"
160' S, 3300' W

N.W. COR "DAS-191"
160' S, 5478' W

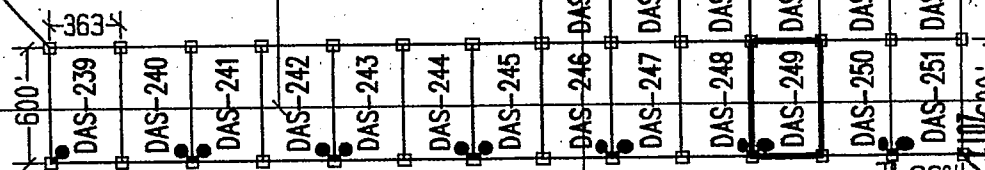
NW CORNER OF
SEC 6 T12S-R5W
FND 6LO BRASS
CAPPED IRON POST
0'S. 0'W



2

1 MILE
(APPROX)

N.W. COR "DAS-239"
4960' S, 8019' W



LEGEND

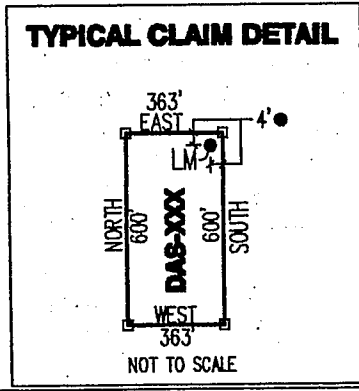
- INDICATES CORNER OF MILL SITE CLAIM. SET 2"x2"x5' WOODEN POST (TYPICAL)
- INDICATES LOCATION MONUMENT SET 4' X 4' FROM CORNER OF MILL SITE CLAIM

LOCATORS:

FREEMPORT-MCMORAN CORP.
333 N. CENTRAL AVE.
PHOENIX, AZ 85004



TYPICAL CLAIM DETAIL




NOT TO SCALE

S.E. COR "DAS-251"
5560' S, 3300' W

RECEIVED
BLM, AZ STATE OFFICE
JUL 18 2013

LOCATED DURING THE MONTH
OF MAY, 2013

CLAIM STAKING PERFORMED BY:



AS AGENTS FOR FREEMPORT-MCMORAN CORP.

AMC 2013 225

Return to:
Freeport-McMoRan Corp.
333 N Central Ave
Phoenix, AZ 85004

**LOCATION NOTICE FOR MILL SITE CLAIM
STATE OF ARIZONA, COUNTY OF PIMA**

NOTICE IS HEREBY GIVEN that the **DAS-250** mill site claim has been located by:
Freeport-McMoRan Corp.,
whose current mailing address is: 333 N Central Ave
Phoenix, AZ 85004.

BLM Date Stamp	PHOENIX, AZ	2013 JUL - 8 P 12: 01	RECEIVED B.L.M. AZ STATE OFFICE
----------------------	-------------	-----------------------	------------------------------------

This mill site claim consists of approximately 5 acres.

The general course of this claim is **North to South** and it is situated in the Ajo Mining District, Pima County, Arizona. This claim is **600** feet in length and **363** feet in width. This claim is marked by five monuments, constructed of 2" x 2" wood posts extending 4' above the ground, one at each corner and one at the location monument for the claim.

The location monument on which the notice is posted is situated within:

Section 12, Township 12 South, Range 6 West, Gila and Salt River Meridian, Pima County, Arizona and this claim encompasses portions of the following quarter section(s), section(s), Township(s) and Range(s): **Southwest ¼, Section 1 & Northwest ¼, Section 12, T12S-R6W, G&SRM, Pima County, Arizona.**

The location monument is set inside the **Southeast** corner of the claim, approximately 4' **West** of the **East** line of the claim and 4' **North** of the **South** line of the claim.

The locality of this claim with reference to some natural object or permanent monument and additional information (if any) concerning its locality is as follows:


The Northwest corner of this claim is 4026' West and 4960' South of the Northwest corner of Section 6 T12S-R5W.

The undersigned claims the ground as described above and set forth on the attached 1" = 1000' outline map. This claim is not intended to encroach on any private property or land that is not open for location.

Located, dated and posted on the ground this 9th day of May, 2013.

Freeport-McMoRan Corp. (Owner)

By:


GEOMETRIX, LLC (Agent)

AMC-4-2-4-226

"DAS-250" CLAIM

LOCATION OF THE DAS-001 THROUGH DAS-318 MILL SITE CLAIMS

SCALE 1"=1000'



ALL CLAIMS ARE 600' IN LENGTH & 363' IN WIDTH
SITUATED IN SECTIONS 1, 2, 11 & 12 T12S-R6W, SECTIONS 5, 8, 9, 16 & 17 T12S-R5W
PIMA COUNTY, ARIZONA

N.W. COR "DAS-191"
160'S, 5478'W


N.E. COR "DAS-196"
160'S, 3300'W

NW CORNER OF
SEC. 6 T12S-R6W
FND GLO BRASS
CAPPED IRON POST
0'S, 0'W

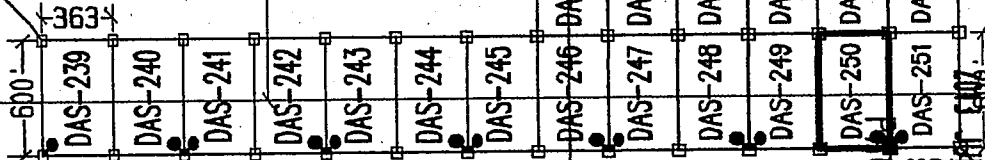
2

1 MILE
(APPROX)

1



N.W. COR "DAS-239"
4960'S, 8019'W



LEGEND

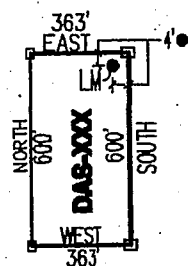
- INDICATES CORNER OF MILL SITE CLAIM. SET 2" X 2" X 5' WOODEN POST (TYPICAL)
- INDICATES LOCATION MONUMENT SET 4' X 4' FROM CORNER OF MILL SITE CLAIM

LOCATORS:

FREEPORT-MCMORAN CORP.
333 N. CENTRAL AVE.
PHOENIX, AZ 85004

FM FREEPORT-MCMORAN
COPPER & GOLD

TYPICAL CLAIM DETAIL



NOT TO SCALE

S.E. COR "DAS-251"
5560'S, 3300'W

PHOENIX, AZ
MAY 12: 01

RECEIVED
BL.M. AZ STATE OFFICE

AMC 121226

LOCATED DURING THE MONTH
OF MAY, 2013

CLAIM STAKING PERFORMED BY:

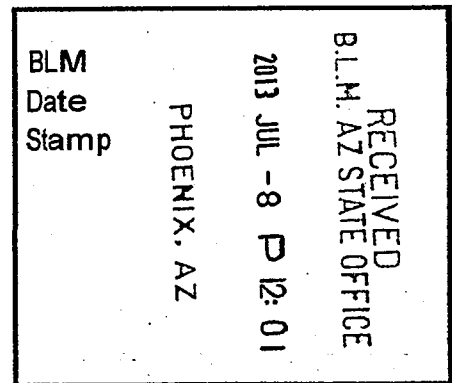
GEOMETRIX LLC
LAND SURVEYING SERVICES
(228) 567-1900

AS AGENTS FOR FREEPORT-MCMORAN CORP.

Return to:
Freeport-McMoRan Corp.
333 N Central Ave
Phoenix, AZ 85004

**LOCATION NOTICE FOR MILL SITE CLAIM
STATE OF ARIZONA, COUNTY OF PIMA**

NOTICE IS HEREBY GIVEN that the **DAS-251** mill site claim has been located by:
Freeport-McMoRan Corp.,
whose current mailing address is: 333 N Central Ave
Phoenix, AZ 85004.



This mill site claim consists of approximately 5 acres. The general course of this claim is **North to South** and it is situated in the Ajo Mining District, Pima County, Arizona. This claim is **600** feet in length and **363** feet in width. This claim is marked by five monuments, constructed of 2" x 2" wood posts extending 4' above the ground, one at each corner and one at the location monument for the claim.

The location monument on which the notice is posted is situated within:
Section 12, Township 12 South, Range 6 West, Gila and Salt River Meridian, Pima County, Arizona and this claim encompasses portions of the following quarter section(s), section(s), Township(s) and Range(s): **Southwest 1/4, Section 1 & Northwest 1/4, Section 12, T12S-R6W, G&SRM, Pima County, Arizona.**

The location monument is set inside the **Southwest** corner of the claim, approximately 4' **East** of the **West** line of the claim and 4' **North** of the **South** line of the claim.


The locality of this claim with reference to some natural object or permanent monument and additional information (if any) concerning its locality is as follows:

The Northwest corner of this claim is 3663' West and 4960' South of the Northwest corner of Section 6 T12S-R5W.

The undersigned claims the ground as described above and set forth on the attached 1" = 1000' outline map. This claim is not intended to encroach on any private property or land that is not open for location.

Located, dated and posted on the ground this 9th day of May, 2013.

Freeport-McMoRan Corp. (Owner)

By: 
GEOMETRIX, LLC (Agent)

AMC 424-227

"DAS-251" CLAIM

LOCATION OF THE DAS-001 THROUGH DAS-318 MILL SITE CLAIMS

SCALE 1"=1000'



ALL CLAIMS ARE 600' IN LENGTH & 363' IN WIDTH
SITUATED IN SECTIONS 1, 2, 11 & 12 T12S-R6W, SECTIONS 5, 8, 9, 16 & 17 T12S-R5W
PIMA COUNTY, ARIZONA

N.W. COR "DAS-191" 160' S, 5478' W
N.E. COR "DAS-196" 160' S, 3300' W

NW CORNER OF
SEC. 6 T12S-R5W
FND GLO BRASS
CAPPED IRON POST
0' S, 0' W

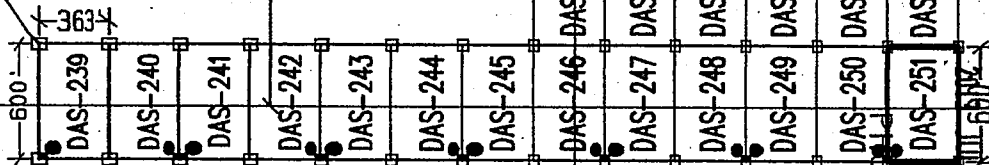
2

1 MILE
(APPROX)

1



N.W. COR "DAS-239" 4960' S, 8019' W



RECEIVED
B.L.M. AZ STATE OFFICE

S.E. COR "DAS-251" 5560' S, 3300' W

LEGEND

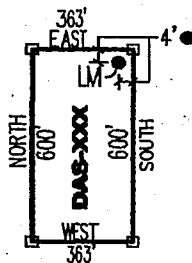
- INDICATES CORNER OF MILL SITE CLAIM. SET 2"X2"X5' WOODEN POST (TYPICAL)
- INDICATES LOCATION MONUMENT SET 4' X 4' FROM CORNER OF MILL SITE CLAIM

LOCATORS:

FREEPORT-MCMORAN CORP.
333 N. CENTRAL AVE.
PHOENIX, AZ 85004

FREEPORT-MCMORAN
COPPER & GOLD

TYPICAL CLAIM DETAIL



NOT TO SCALE

LOCATED DURING THE MONTH
OF MAY, 2013

CLAIM STAKING PERFORMED BY:




AS AGENTS FOR FREEPORT-MCMORAN CORP.

AMC 4214227

Return to:
Freeport-McMoRan Corp.
333 N Central Ave
Phoenix, AZ 85004

**LOCATION NOTICE FOR MILL SITE CLAIM
STATE OF ARIZONA, COUNTY OF PIMA**

NOTICE IS HEREBY GIVEN that the **DAS-252** mill site claim has been located by:
Freeport-McMoRan Corp.,
whose current mailing address is: 333 N Central Ave
Phoenix, AZ 85004.



This mill site claim consists of approximately 5 acres.

The general course of this claim is **North to South** and it is situated in the Ajo Mining District, Pima County, Arizona. This claim is **600** feet in length and **363** feet in width. This claim is marked by five monuments, constructed of 2" x 2" wood posts extending 4' above the ground, one at each corner and one at the location monument for the claim.

The location monument on which the notice is posted is situated within:

Section 12, Township 12 South, Range 6 West, Gila and Salt River Meridian, Pima County, Arizona and this claim encompasses portions of the following quarter section(s), section(s), Township(s) and Range(s): **Northwest ¼, Section 12, T12S-R6W, G&SRM, Pima County, Arizona.**

The location monument is set inside the **Northwest** corner of the claim, approximately 4' **East** of the **West** line of the claim and 4' **South** of the **North** line of the claim.

The locality of this claim with reference to some natural object or permanent monument and additional information (if any) concerning its locality is as follows:


The Northwest corner of this claim is 3663' West and 5560' South of the Northwest corner of Section 6 T12S-R5W.

The undersigned claims the ground as described above and set forth on the attached 1" = 1000' outline map. This claim is not intended to encroach on any private property or land that is not open for location.

Located, dated and posted on the ground this 9th day of May, 2013.

Freeport-McMoRan Corp. (Owner)

By:


GEOMETRIX, LLC (Agent)

AMC 424-228

"DAS-252" CLAIM

LOCATION OF THE DAS-001 THROUGH DAS-318 MILL SITE CLAIMS

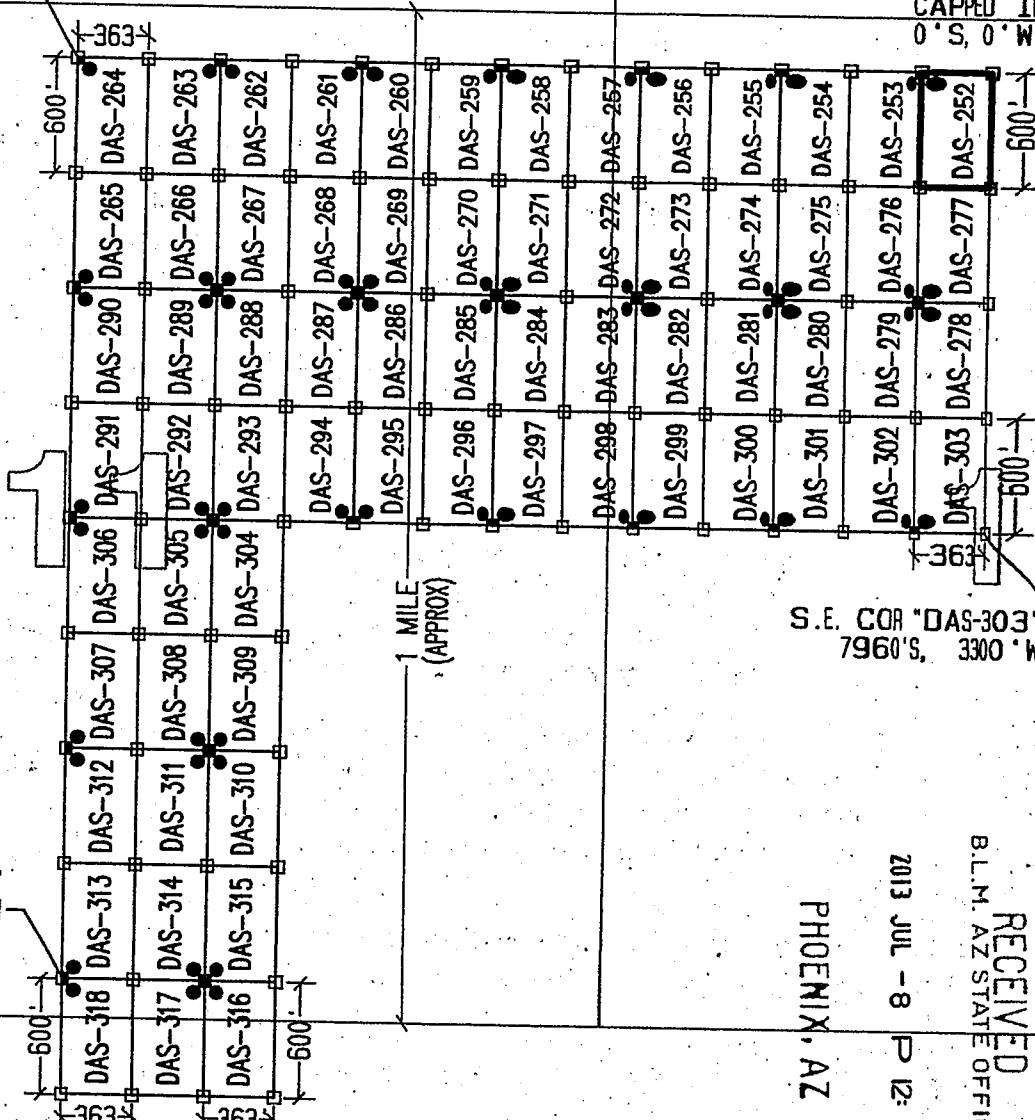
SCALE 1"=1000'



ALL CLAIMS ARE 600' IN LENGTH & 363' IN WIDTH
SITUATED IN SECTIONS 1, 2, 11 & 12 T12S-R6W, SECTIONS 5, 8, 9, 16 & 17 T12S-R5W
PIMA COUNTY, ARIZONA


NW CORNER
OF SECTION 6
T12S-R5W
FOUND GLO BRASS
CAPPED IRON POST
0'S, 0'W

N.W. COR "DAS-264"
5560'S, 8019'W



S.E. COR "DAS-303"
7960'S, 3300'W

N.W. COR "DAS-318"
10360'S, 8019'W



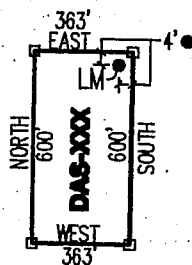
LEGEND

- INDICATES CORNER OF MILL SITE CLAIM. SET 2"x2"x5" WOODEN POST (TYPICAL)
- INDICATES LOCATION MONUMENT SET 4' X 4' FROM CORNER OF MILL SITE CLAIM

LOCATORS:

FREEPORT-MCMORAN CORP.
333 N. CENTRAL AVE.
PHOENIX, AZ 85004

TYPICAL CLAIM DETAIL



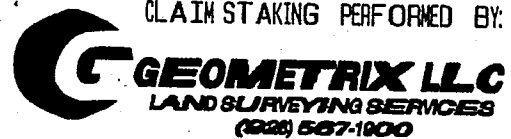
NOT TO SCALE

PHOENIX, AZ

RECEIVED
B.L.M. AZ STATE OFFICE
2013 JUL - 8 P 12: 01

LOCATED DURING THE MONTH
OF MAY, 2013

CLAIM STAKING PERFORMED BY:



AS AGENTS FOR FREEPORT-MCMORAN CORP.

AMC 424228



Return to:
Freeport-McMoRan Corp.
333 N Central Ave
Phoenix, AZ 85004

**LOCATION NOTICE FOR MILL SITE CLAIM
STATE OF ARIZONA, COUNTY OF PIMA**

NOTICE IS HEREBY GIVEN that the **DAS-253** mill site claim has been located by:
Freeport-McMoRan Corp.,
whose current mailing address is: 333 N Central Ave
Phoenix, AZ 85004.

RECEIVED
B.L.M. AZ STATE OFFICE
2013 JUL - 8 P 12: 01
PHOENIX, AZ
BLM
Date
Stamp

This mill site claim consists of approximately 5 acres.
The general course of this claim is **North to South** and it is situated in the Ajo Mining District, Pima County, Arizona. This claim is **600** feet in length and **363** feet in width. This claim is marked by five monuments, constructed of 2" x 2" wood posts extending 4' above the ground, one at each corner and one at the location monument for the claim.

The location monument on which the notice is posted is situated within:
Section 12, Township 12 South, Range 6 West, Gila and Salt River Meridian, Pima County, Arizona and this claim encompasses portions of the following quarter section(s), section(s), Township(s) and Range(s): **Northwest ¼, Section 12, T12S-R6W, G&SRM, Pima County, Arizona.**

The location monument is set inside the **Northeast** corner of the claim, approximately 4' **West** of the **East** line of the claim and 4' **South** of the **North** line of the claim.

The locality of this claim with reference to some natural object or permanent monument and additional information (if any) concerning its locality is as follows:

The Northwest corner of this claim is 4026' West and 5560' South of the Northwest corner of Section 6 T12S-R5W.

The undersigned claims the ground as described above and set forth on the attached 1" = 1000' outline map. This claim is not intended to encroach on any private property or land that is not open for location.

Located, dated and posted on the ground this 9th day of May, 2013.

Freeport-McMoRan Corp. (Owner)

By: 
GEOMETRIX, LLC (Agent)

AMC 424229

"DAS-253" CLAIM

LOCATION OF THE DAS-001 THROUGH DAS-318 MILL SITE CLAIMS

SCALE 1" = 1000'

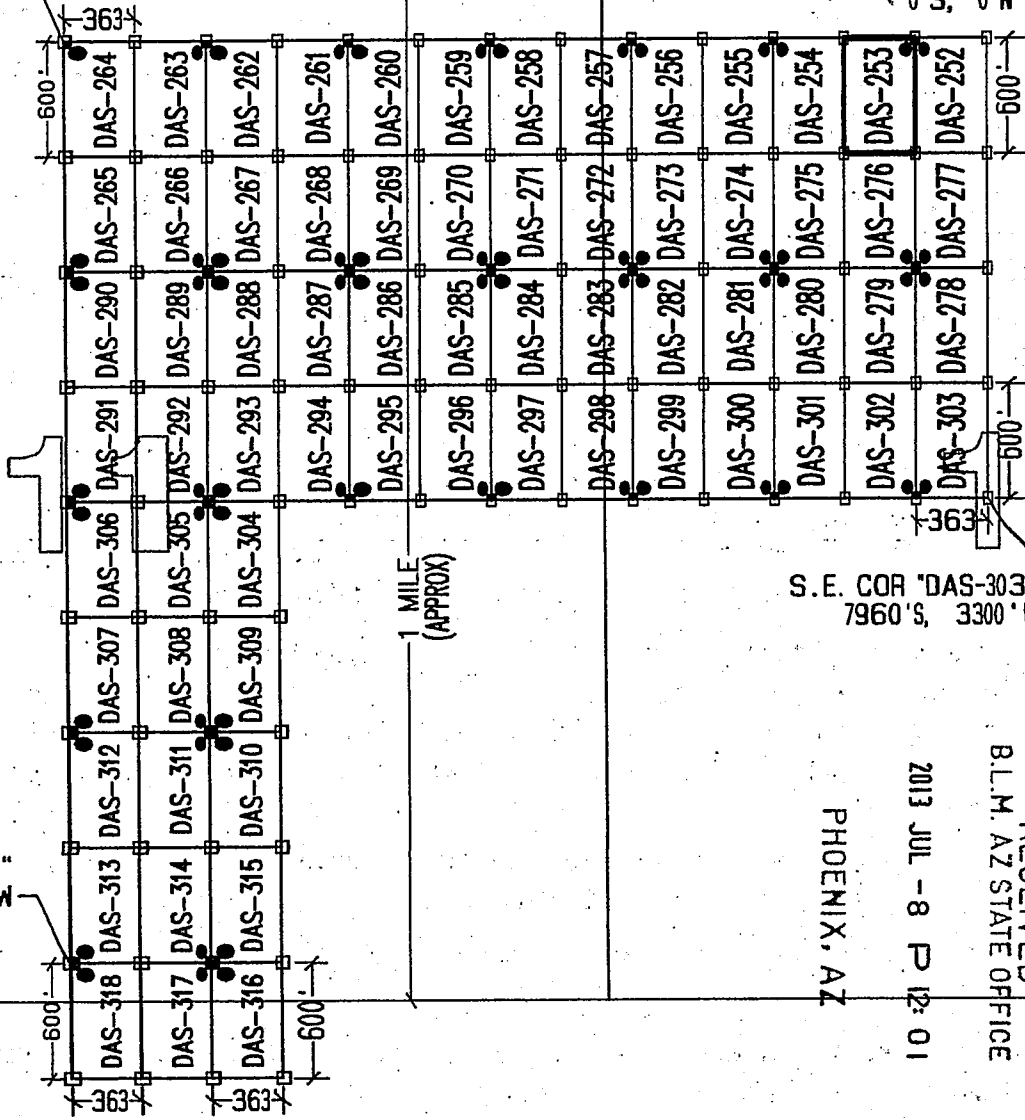


ALL CLAIMS ARE 600' IN LENGTH & 363' IN WIDTH
 SITUATED IN SECTIONS 1, 2, 11 & 12 T12S-R6W, SECTIONS 5, 8, 9, 16 & 17 T12S-R5W
 PIMA COUNTY, ARIZONA

0 1000 2000


NW CORNER
 OF SECTION 6
 T12S-R5W
 FOUND GLO BRASS
 CAPPED IRON POST
 0'S, 0'W

N. W. COR "DAS-264"
 5560' S, 8019' W



2

S. E. COR "DAS-303"
 7960' S, 3300' W



N. W. COR "DAS-318"
 10360' S, 8019' W

RECEIVED
 B.L.M. AZ STATE OFFICE
 2013 JUL - 8 P 12: 01
 PHOENIX, AZ

LEGEND

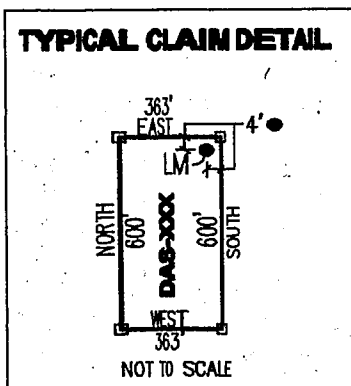
- INDICATES CORNER OF MILL SITE CLAIM. SET 2" X 2" X 5' WOODEN POST (TYPICAL)
- INDICATES LOCATION MONUMENT SET 4' X 4' FROM CORNER OF MILL SITE CLAIM

LOCATORS:

FREEMPORT-MCMORAN CORP.
 333 N. CENTRAL AVE.
 PHOENIX, AZ 85004

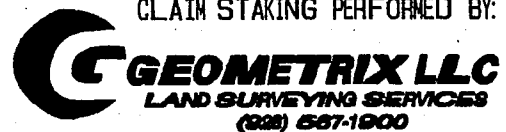


TYPICAL CLAIM DETAIL



LOCATED DURING THE MONTH
 OF MAY, 2013

CLAIM STAKING PERFORMED BY:




AS AGENTS FOR FREEMPORT-MCMORAN CORP.

APR 24 2013

Return to:
Freeport-McMoRan Corp.
333 N Central Ave
Phoenix, AZ 85004

**LOCATION NOTICE FOR MILL SITE CLAIM
STATE OF ARIZONA, COUNTY OF PIMA**

NOTICE IS HEREBY GIVEN that the **DAS-254** mill site claim has been located by:
Freeport-McMoRan Corp.,
whose current mailing address is: 333 N Central Ave
Phoenix, AZ 85004.



This mill site claim consists of approximately 5 acres. The general course of this claim is **North to South** and it is situated in the Ajo Mining District, Pima County, Arizona. This claim is **600** feet in length and **363** feet in width. This claim is marked by five monuments, constructed of 2" x 2" wood posts extending 4' above the ground, one at each corner and one at the location monument for the claim.

The location monument on which the notice is posted is situated within: **Section 12, Township 12 South, Range 6 West**, Gila and Salt River Meridian, Pima County, Arizona and this claim encompasses portions of the following quarter section(s), section(s), Township(s) and Range(s): **Northwest 1/4, Section 12, T12S-R6W, G&SRM, Pima County, Arizona.**

The location monument is set inside the **Northwest** corner of the claim, approximately 4' **East** of the **West** line of the claim and 4' **South** of the **North** line of the claim.

The locality of this claim with reference to some natural object or permanent monument and additional information (if any) concerning its locality is as follows:

The Northwest corner of this claim is 4389' West and 5560' South of the Northwest corner of Section 6 T12S-R5W.

The undersigned claims the ground as described above and set forth on the attached 1" = 1000' outline map. This claim is not intended to encroach on any private property or land that is not open for location.

Located, dated and posted on the ground this 9th day of May, 2013.

Freeport-McMoRan Corp. (Owner)

By: 
GEOMETRIX, LLC (Agent)

...AHC424230

"DAS-254" CLAIM

LOCATION OF THE DAS-001 THROUGH DAS-318 MILL SITE CLAIMS

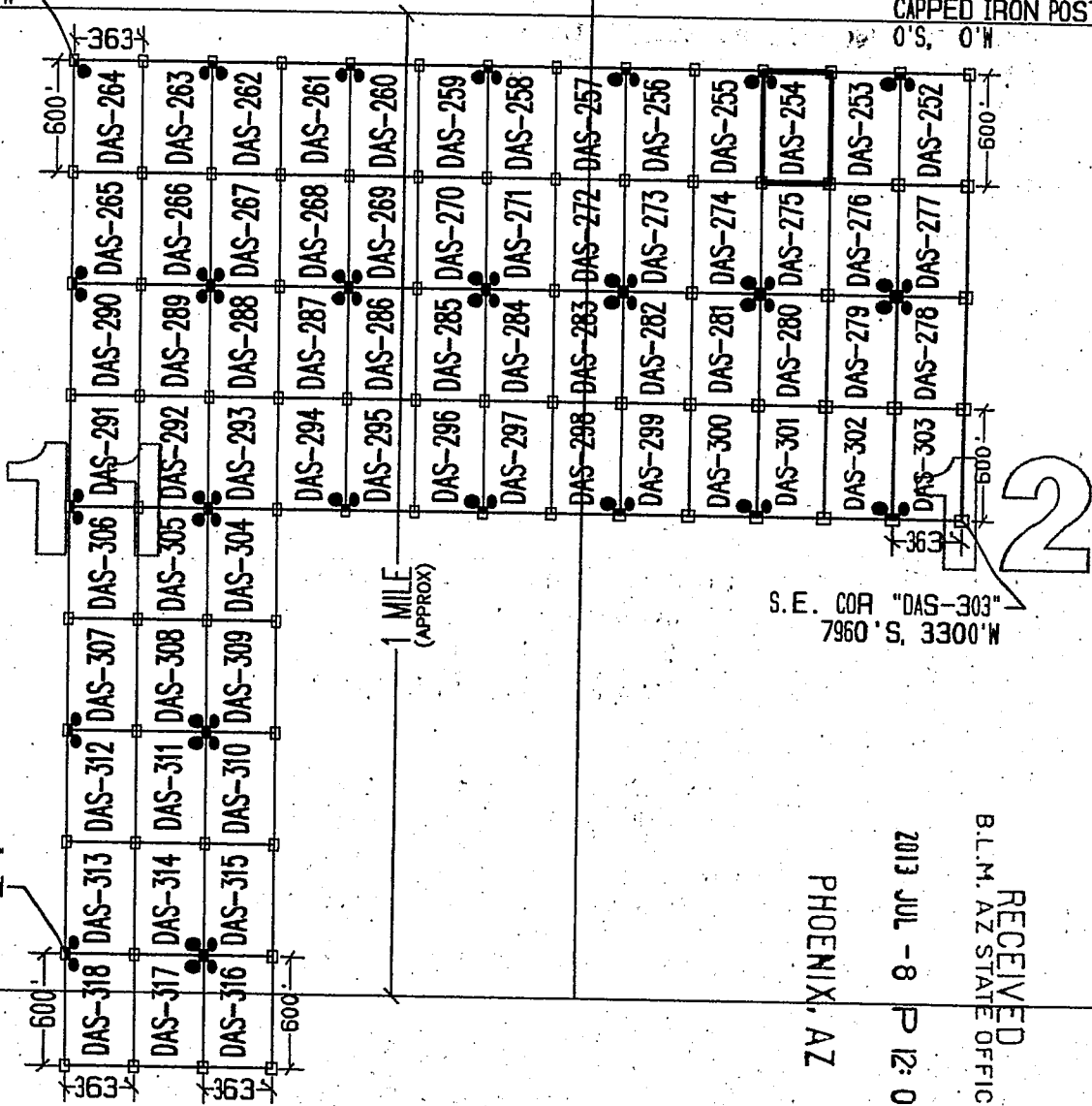
SCALE 1" = 1000'



ALL CLAIMS ARE 600' IN LENGTH & 363' IN WIDTH
SITUATED IN SECTIONS 1, 2, 11 & 12 T12S-R6W, SECTIONS 5, 8, 9, 16 & 17 T12S-R5W
PIMA COUNTY, ARIZONA

N.W. COR "DAS-264"
5560' S, 8019' W

NW CORNER
OF SECTION 6
T12S-R5W
FOUND GLO BRASS
CAPPED IRON POST
0'S, 0'W



S.E. COR "DAS-303"
7960' S, 3300' W



N.W. COR "DAS-318"
10360' S, 8019' W

PHOENIX, AZ

2013 JUL - 8 P 12: 01

RECEIVED
B.L.M. AZ STATE OFFICE

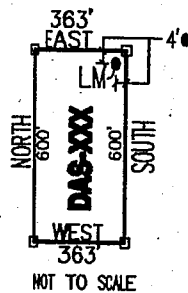
LEGEND

- INDICATES CORNER OF MILL SITE CLAIM. SET 2"x2"x5' WOODEN POST (TYPICAL)
- INDICATES LOCATION MONUMENT SET 4' X 4' FROM CORNER OF MILL SITE CLAIM

LOCATORS:

FREEPORT-MCMORAN CORP.
333 N. CENTRAL AVE.
PHOENIX, AZ 85004


TYPICAL CLAIM DETAIL



NOT TO SCALE

LOCATED DURING THE MONTH
OF MAY, 2013

CLAIM STAKING PERFORMED BY:



AS AGENTS FOR FREEPORT-MCMORAN CORP.


AHC0424230



Return to:
Freeport-McMoRan Corp.
333 N Central Ave
Phoenix, AZ 85004

**LOCATION NOTICE FOR MILL SITE CLAIM
STATE OF ARIZONA, COUNTY OF PIMA**

NOTICE IS HEREBY GIVEN that the **DAS-255** mill site claim has been located by:
Freeport-McMoRan Corp.,
whose current mailing address is: 333 N Central Ave
Phoenix, AZ 85004.



This mill site claim consists of approximately 5 acres.

The general course of this claim is **North to South** and it is situated in the Ajo Mining District, Pima County, Arizona. This claim is **600** feet in length and **363** feet in width. This claim is marked by five monuments, constructed of 2" x 2" wood posts extending 4' above the ground, one at each corner and one at the location monument for the claim.

The location monument on which the notice is posted is situated within:

Section 12, Township 12 South, Range 6 West, Gila and Salt River Meridian, Pima County, Arizona and this claim encompasses portions of the following quarter section(s), section(s), Township(s) and Range(s): **Northwest ¼, Section 12, T12S-R6W, G&SRM, Pima County, Arizona.**

The location monument is set inside the **Northeast** corner of the claim, approximately 4' **West** of the **East** line of the claim and 4' **South** of the **North** line of the claim.

The locality of this claim with reference to some natural object or permanent monument and additional information (if any) concerning its locality is as follows:

The Northwest corner of this claim is 4752' West and 5560' South of the Northwest corner of Section 6 T12S-R5W.

The undersigned claims the ground as described above and set forth on the attached 1" = 1000' outline map. This claim is not intended to encroach on any private property or land that is not open for location.

Located, dated and posted on the ground this 9th day of May, 2013.

Freeport-McMoRan Corp. (Owner)

By: 
GEOMETRIX, LLC (Agent)

AMC 4242311

"DAS-255" CLAIM

LOCATION OF THE DAS-001 THROUGH DAS-318 MILL SITE CLAIMS


SCALE 1" = 1000'



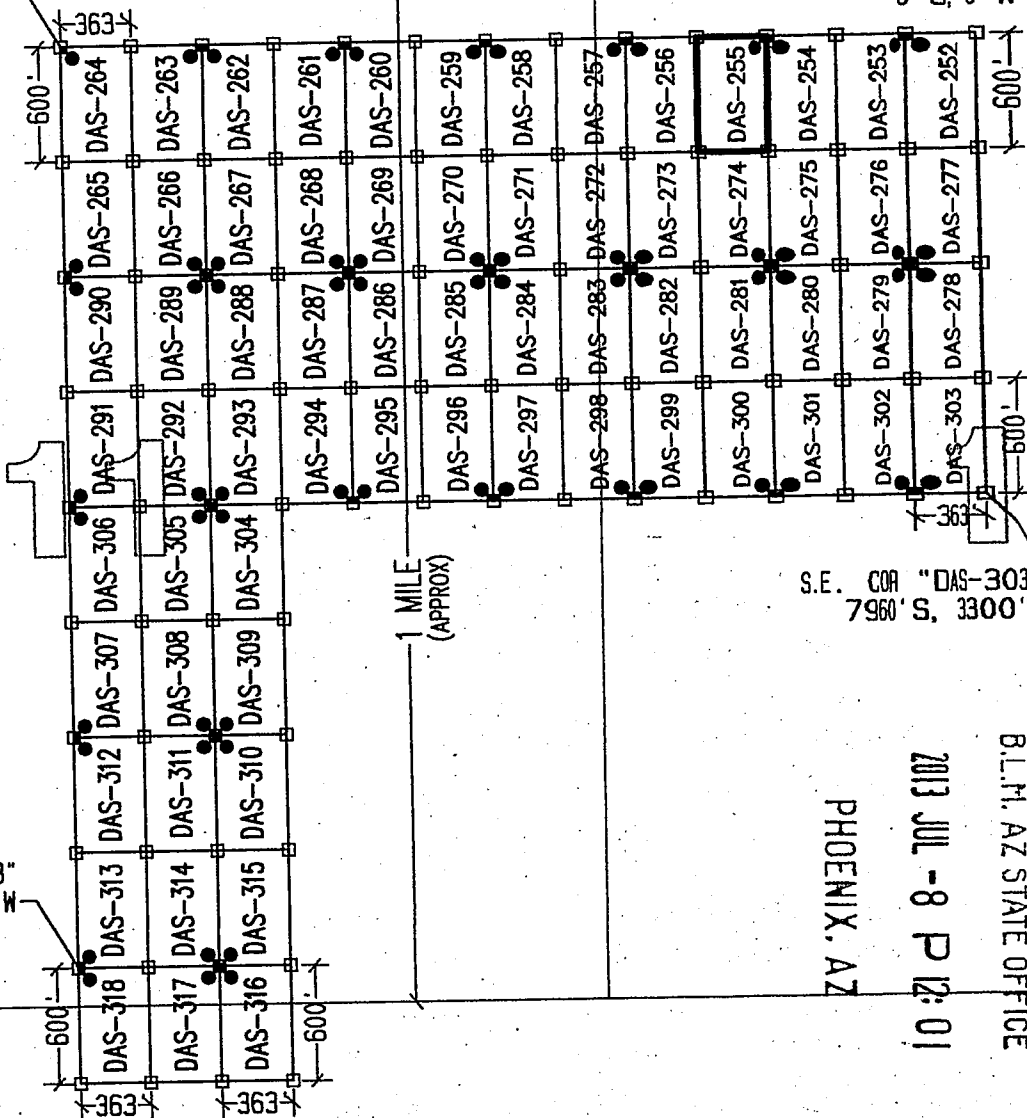
ALL CLAIMS ARE 600' IN LENGTH & 363' IN WIDTH
SITUATED IN SECTIONS 1, 2, 11 & 12 T12S-R6W, SECTIONS 5, 8, 9, 16 & 17 T12S-R5W
PIMA COUNTY, ARIZONA

N.W. COR "DAS-264"
5560'S, 8019'W

NW CORNER
OF SECTION 6
T12S-R5W
FOUND GLO BRASS
CAPPED IRON POST
0'S, 0'W



N.W. COR "DAS-318"
10360'S, 8019'W



S.E. COR "DAS-303"
7960'S, 3300'W

PHOENIX, AZ

2013 JUL - 8 P 12: 01

RECEIVED
B.L.M. AZ STATE OFFICE

LEGEND

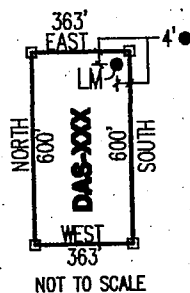
- INDICATES CORNER OF MILL SITE CLAIM. SET 2"x2"x5' WOODEN POST (TYPICAL)
- INDICATES LOCATION MONUMENT SET 4' X 4' FROM CORNER OF MILL SITE CLAIM

LOCATORS:

FREEPORT-MCMORAN CORP.
333 N. CENTRAL AVE.
PHOENIX, AZ 85004

FM FREEPORT-MCMORAN
COPPER & GOLD

TYPICAL CLAIM DETAIL



LOCATED DURING THE MONTH
OF MAY, 2013

CLAIM STAKING PERFORMED BY:

GEOMETRIX LLC
LAND SURVEYING SERVICES
(928) 567-1900


AS AGENTS FOR FREEPORT-MCMORAN CORP.

AMC11242311

Return to:
Freeport-McMoRan Corp.
333 N Central Ave
Phoenix, AZ 85004

**LOCATION NOTICE FOR MILL SITE CLAIM
STATE OF ARIZONA, COUNTY OF PIMA**

NOTICE IS HEREBY GIVEN that the **DAS-256** mill site claim has been located by:
Freeport-McMoRan Corp.,
whose current mailing address is: 333 N Central Ave
Phoenix, AZ 85004.



This mill site claim consists of approximately 5 acres.
The general course of this claim is **North to South** and it is situated in the Ajo Mining District, Pima County, Arizona. This claim is **600** feet in length and **363** feet in width. This claim is marked by five monuments, constructed of 2" x 2" wood posts extending 4' above the ground, one at each corner and one at the location monument for the claim.

The location monument on which the notice is posted is situated within:
Section 12, Township 12 South, Range 6 West, Gila and Salt River Meridian, Pima County, Arizona and this claim encompasses portions of the following quarter section(s), section(s), Township(s) and Range(s): **Northwest 1/4, Section 12, T12S-R6W, G&SRM, Pima County, Arizona.**

The location monument is set inside the **Northwest** corner of the claim, approximately 4' **East** of the **West** line of the claim and 4' **South** of the **North** line of the claim.

The locality of this claim with reference to some natural object or permanent monument and additional information (if any) concerning its locality is as follows:

The Northwest corner of this claim is 51 15' West and 5560' South of the Northwest corner of Section 6 T12S-R5W.

The undersigned claims the ground as described above and set forth on the attached 1" = 1000' outline map. This claim is not intended to encroach on any private property or land that is not open for location.

Located, dated and posted on the ground this 9th day of May, 2013.

Freeport-McMoRan Corp. (Owner)

By: 
GEOMETRIX, LLC (Agent)

A
ANCU 24232

"DAS-256" CLAIM

LOCATION OF THE DAS-001 THROUGH DAS-318 MILL SITE CLAIMS

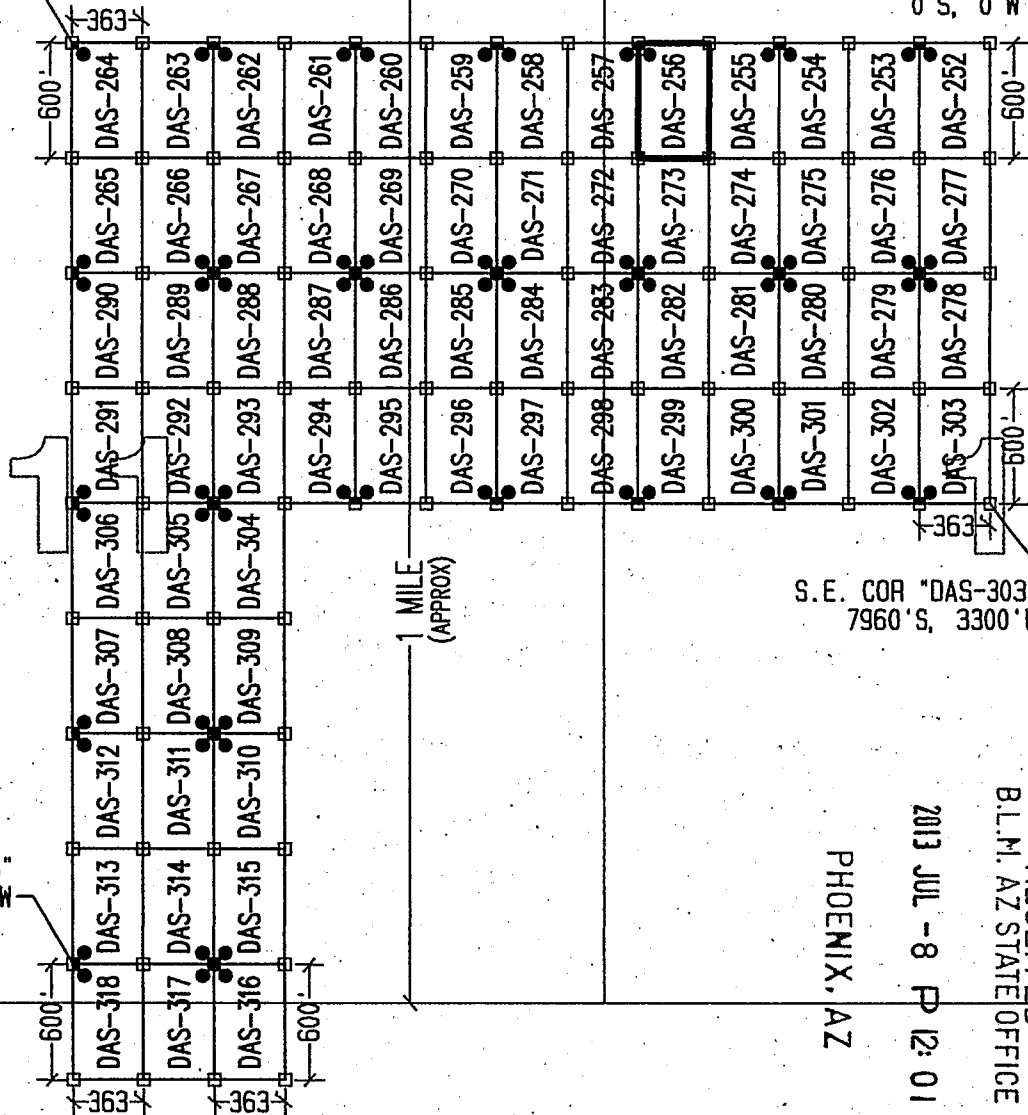
SCALE 1"=1000'




ALL CLAIMS ARE 600' IN LENGTH & 363' IN WIDTH
SITUATED IN SECTIONS 1, 2, 11 & 12 T12S-R6W, SECTIONS 5, 8, 9, 16 & 17 T12S-R5W
PIMA COUNTY, ARIZONA

0 1000 2000
NW CORNER
OF SECTION 6
T12S-R5W
FOUND GLO BRASS
CAPPED IRON POST
0'S, 0'W

N.W. COR "DAS-264"
5560'S, 8019'W



S.E. COR "DAS-303"
7960'S, 3300'W



N.W. COR "DAS-318"
10360'S, 8019'W

RECEIVED
B.L.M. AZ STATE OFFICE
2013 JUL - 8 P 12: 01
PHOENIX, AZ

LEGEND

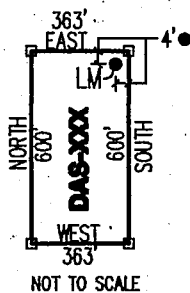
- INDICATES CORNER OF MILL SITE CLAIM. SET 2"x2"x5' WOODEN POST (TYPICAL)
- INDICATES LOCATION MONUMENT SET 4' X 4' FROM CORNER OF MILL SITE CLAIM

LOCATORS:

FREEPORT-MCMORAN CORP.
333 N. CENTRAL AVE.
PHOENIX, AZ 85004

Freeport-McMoran
COPPER & GOLD

TYPICAL CLAIM DETAIL



LOCATED DURING THE MONTH
OF MAY, 2013

CLAIM STAKING PERFORMED BY:




AS AGENTS FOR FREEPORT-MCMORAN CORP.

...AMCU 24232

Return to:
Freeport-McMoRan Corp.
333 N Central Ave
Phoenix, AZ 85004

**LOCATION NOTICE FOR MILL SITE CLAIM
STATE OF ARIZONA, COUNTY OF PIMA**

NOTICE IS HEREBY GIVEN that the **DAS-257** mill site claim has been located by:
Freeport-McMoRan Corp.,
whose current mailing address is: 333 N Central Ave
Phoenix, AZ 85004.



This mill site claim consists of approximately 5 acres.
The general course of this claim is **North to South** and it is situated in the Ajo Mining District, Pima County, Arizona. This claim is **600** feet in length and **363** feet in width. This claim is marked by five monuments, constructed of 2" x 2" wood posts extending 4' above the ground, one at each corner and one at the location monument for the claim.

The location monument on which the notice is posted is situated within:
Section 12, Township 12 South, Range 6 West, Gila and Salt River Meridian, Pima County, Arizona and this claim encompasses portions of the following quarter section(s), section(s), Township(s) and Range(s): **Northeast ¼, Section 11 & Northwest ¼, Section 12, T12S-R6W, G&SRM, Pima County, Arizona.**

The location monument is set inside the **Northeast** corner of the claim, approximately 4' West of the **East** line of the claim and 4' **South** of the **North** line of the claim.

The locality of this claim with reference to some natural object or permanent monument and additional information (if any) concerning its locality is as follows:

The Northwest corner of this claim is 5478' West and 5560' South of the Northwest corner of Section 6 T12S-R5W.

The undersigned claims the ground as described above and set forth on the attached 1" = 1000' outline map. This claim is not intended to encroach on any private property or land that is not open for location.

Located, dated and posted on the ground this 9th day of May, 2013.

Freeport-McMoRan Corp. (Owner)

By: 
GEOMETRIX, LLC (Agent)

AMC 124233

"DAS-257" CLAIM

LOCATION OF THE DAS-001 THROUGH DAS-318 MILL SITE CLAIMS

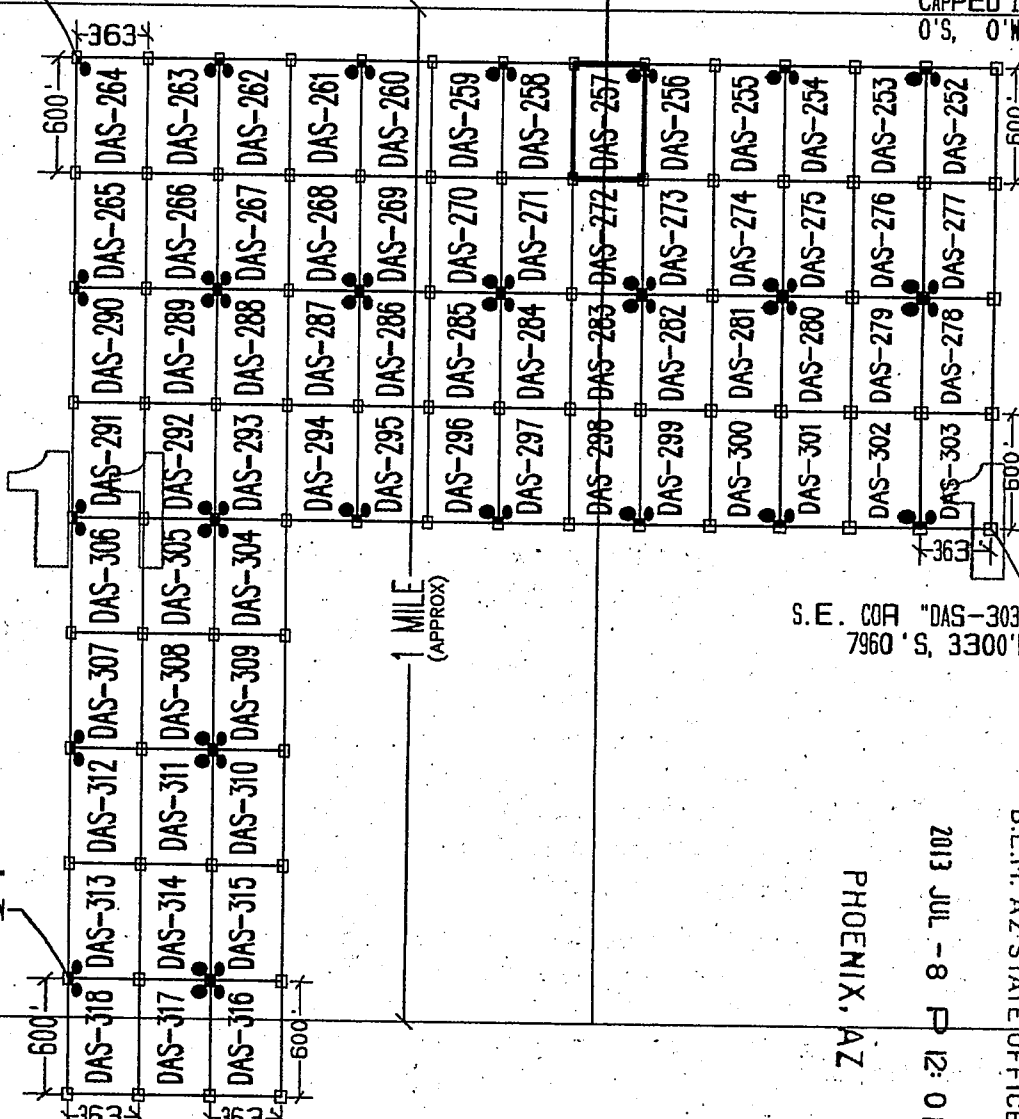
SCALE 1" = 1000'




ALL CLAIMS ARE 600' IN LENGTH & 363' IN WIDTH
SITUATED IN SECTIONS 1, 2, 11 & 12 T12S-R6W, SECTIONS 5, 8, 9, 16 & 17 T12S-R5W
PIMA COUNTY, ARIZONA

N.W. COR "DAS-264"
5560' S, 8019' W

NW CORNER
OF SECTION 6
T12S-R5W
FOUND GLO BRASS
CAPPED IRON POST
0'S, 0'W



S.E. COR "DAS-303"
7960' S, 3300' W



N.W. COR "DAS-318"
10360' S, 8019' W

RECEIVED
BLM, AZ STATE OFFICE
2013 JUL - 8 P 12: 01
PHOENIX, AZ

LEGEND

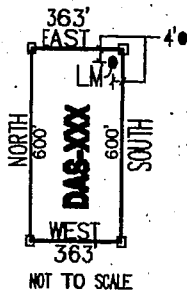
- INDICATES CORNER OF MILL SITE CLAIM. SET 2'x2'x5' WOODEN POST (TYPICAL)
- INDICATES LOCATION MONUMENT SET 4' X 4' FROM CORNER OF MILL SITE CLAIM

LOCATORS:

FREEPORT-MCMORAN CORP.
333 N. CENTRAL AVE.
PHOENIX, AZ 85004

FREEPORT-McMORAN
COPPER & GOLD

TYPICAL CLAIM DETAIL



LOCATED DURING THE MONTH
OF MAY, 2013

CLAIM STAKING PERFORMED BY:




AS AGENTS FOR FREEPORT-MCMORAN CORP.

AMG 11-211733

Return to:
Freeport-McMoRan Corp.
333 N Central Ave
Phoenix, AZ 85004

**LOCATION NOTICE FOR MILL SITE CLAIM
STATE OF ARIZONA, COUNTY OF PIMA**

NOTICE IS HEREBY GIVEN that the **DAS-258** mill site claim has been located by:
Freeport-McMoRan Corp.,
whose current mailing address is: **333 N Central Ave**
Phoenix, AZ 85004.



This mill site claim consists of approximately 5 acres. The general course of this claim is **North to South** and it is situated in the Ajo Mining District, Pima County, Arizona. This claim is **600** feet in length and **363** feet in width. This claim is marked by five monuments, constructed of 2" x 2" wood posts extending 4' above the ground, one at each corner and one at the location monument for the claim.

The location monument on which the notice is posted is situated within:
Section 11, Township 12 South, Range 6 West, Gila and Salt River Meridian, Pima County, Arizona and this claim encompasses portions of the following quarter section(s), section(s), Township(s) and Range(s): **Northeast 1/4, Section 11, T12S-R6W, G&SRM, Pima County, Arizona.**

The location monument is set inside the **Northwest** corner of the claim, approximately 4' **East** of the **West** line of the claim and 4' **South** of the **North** line of the claim.

The locality of this claim with reference to some natural object or permanent monument and additional information (if any) concerning its locality is as follows:

The Northwest corner of this claim is 5841' West and 5560' South of the Northwest corner of Section 6 T12S-R5W.

The undersigned claims the ground as described above and set forth on the attached 1" = 1000' outline map. This claim is not intended to encroach on any private property or land that is not open for location.

Located, dated and posted on the ground this 9th day of May, 2013.

Freeport-McMoRan Corp. (Owner) By: 
GEOMETRIX, LLC (Agent)

AMC 424234

"DAS-258" CLAIM

LOCATION OF THE DAS-001 THROUGH DAS-318 MILL SITE CLAIMS

SCALE 1"=1000'



ALL CLAIMS ARE 600' IN LENGTH & 363' IN WIDTH
SITUATED IN SECTIONS 1, 2, 11 & 12 T12S-R6W, SECTIONS 5, 8, 9, 16 & 17 T12S-R5W
PIMA COUNTY, ARIZONA

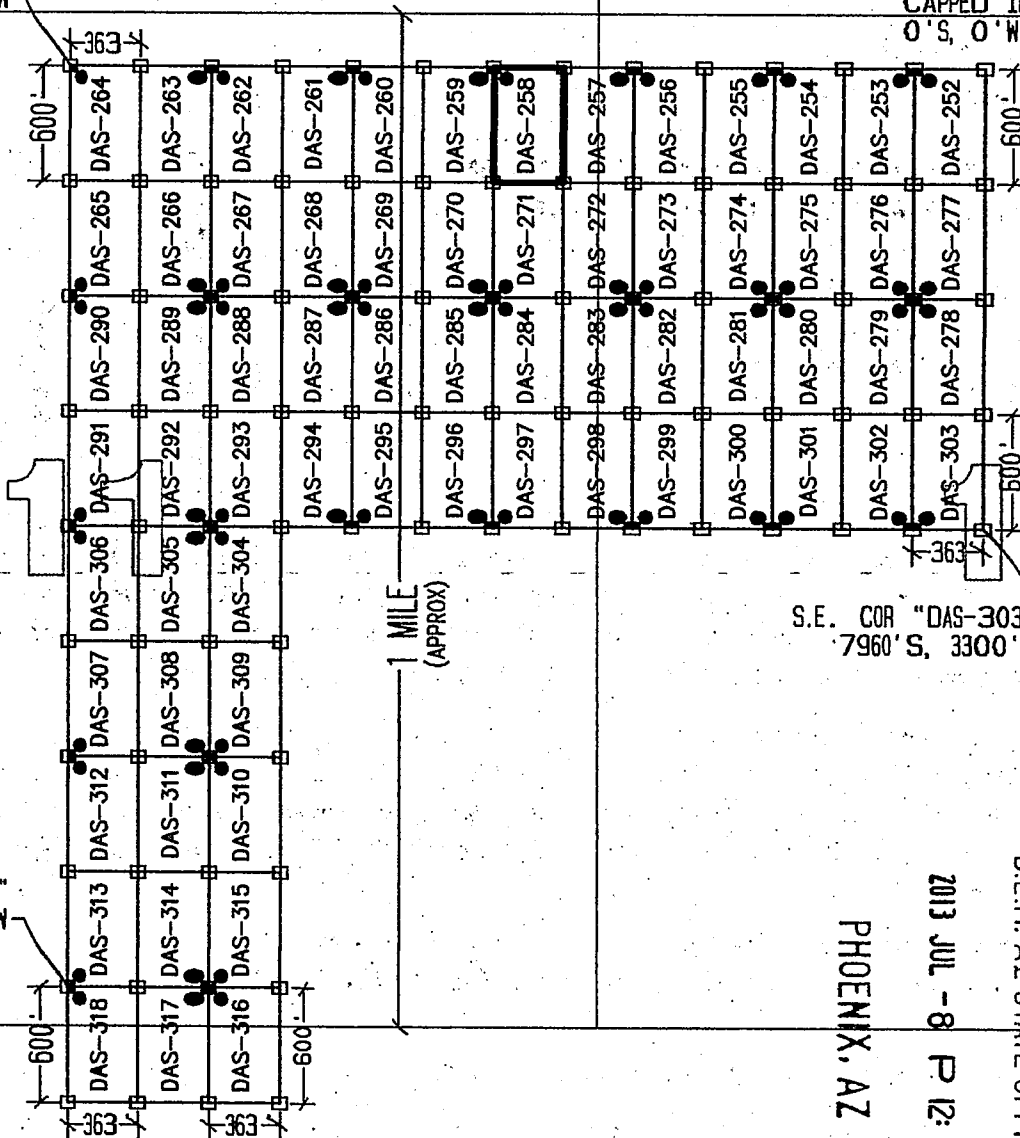
NW CORNER
OF SECTION 6
T12S-R5W
FOUND GLO BRASS
CAPPED IRON POST
0'S, 0'W

N.W. COR "DAS-264"
5560'S, 8019'W



N.W. COR "DAS-318"
10360'S, 8019'W

S.E. COR "DAS-303"
7960'S, 3300'W



LEGEND

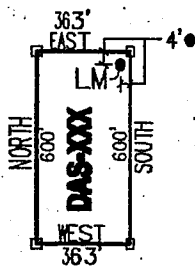
- INDICATES CORNER OF MILL SITE CLAIM. SET 2"x2"x5' WOODEN POST (TYPICAL)
- INDICATES LOCATION MONUMENT SET 4' X 4' FROM CORNER OF MILL SITE CLAIM

LOCATORS:

FREEPORT-MCMORAN CORP.
333 N. CENTRAL AVE.
PHOENIX, AZ 85004

FREEPORT-McMORAN
COPPER & GOLD

TYPICAL CLAIM DETAIL



NOT TO SCALE

RECEIVED
B.L.M. AZ STATE OFFICE
2013 JUL - 8 P. 12: 01
PHOENIX, AZ

LOCATED DURING THE MONTH
OF MAY, 2013

CLAIM STAKING PERFORMED BY:




AS AGENTS FOR FREEPORT-MCMORAN CORP.

AFCM 210234

Return to:
Freeport-McMoRan Corp.
333 N Central Ave
Phoenix, AZ 85004

**LOCATION NOTICE FOR MILL SITE CLAIM
STATE OF ARIZONA, COUNTY OF PIMA**

NOTICE IS HEREBY GIVEN that the **DAS-259** mill site claim has been located by:
Freeport-McMoRan Corp.,
whose current mailing address is: 333 N Central Ave
Phoenix, AZ 85004.



This mill site claim consists of approximately 5 acres.

The general course of this claim is **North to South** and it is situated in the Ajo Mining District, Pima County, Arizona. This claim is **600** feet in length and **363** feet in width. This claim is marked by five monuments, constructed of 2" x 2" wood posts extending 4' above the ground, one at each corner and one at the location monument for the claim.

The location monument on which the notice is posted is situated within:
Section 11, Township 12 South, Range 6 West, Gila and Salt River Meridian, Pima County, Arizona and this claim encompasses portions of the following quarter section(s), section(s), Township(s) and Range(s): **Northeast 1/4, Section 11, T12S-R6W, G&SRM, Pima County, Arizona.**

The location monument is set inside the **Northeast** corner of the claim, approximately 4' **West** of the **East** line of the claim and 4' **South** of the **North** line of the claim.


The locality of this claim with reference to some natural object or permanent monument and additional information (if any) concerning its locality is as follows:

The Northwest corner of this claim is 6204' West and 5560' South of the Northwest corner of Section 6 T12S-R5W.

The undersigned claims the ground as described above and set forth on the attached 1" = 1000' outline map. This claim is not intended to encroach on any private property or land that is not open for location.

Located, dated and posted on the ground this 9th day of May, 2013.

Freeport-McMoRan Corp. (Owner)

By: 
GEOMETRIX, LLC (Agent)

AMC 11 24 235

"DAS-259" CLAIM

LOCATION OF THE DAS-001 THROUGH DAS-318 MILL SITE CLAIMS


SCALE 1"=1000'



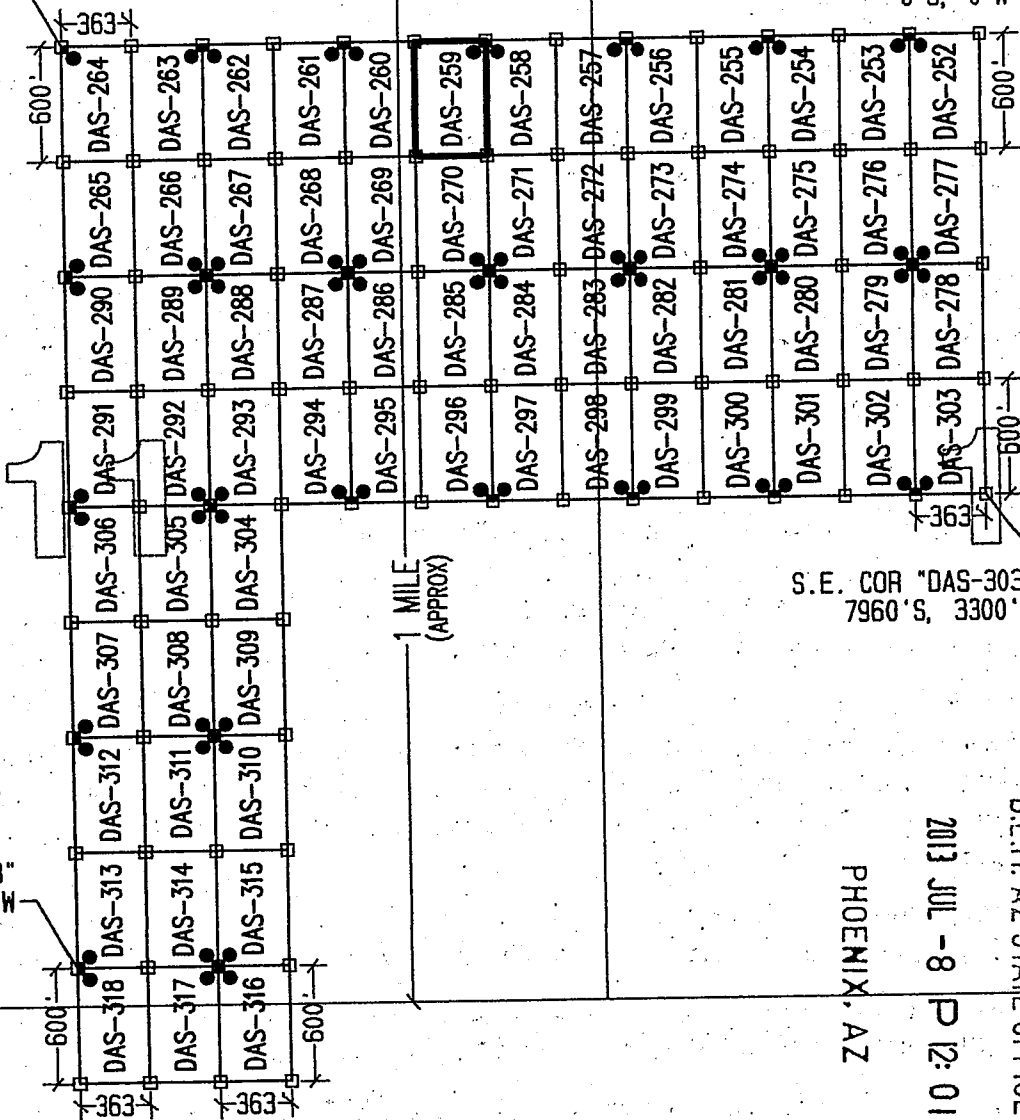
ALL CLAIMS ARE 600' IN LENGTH & 363' IN WIDTH
SITUATED IN SECTIONS 1, 2, 11 & 12 T12S-R6W, SECTIONS 5, 8, 9, 16 & 17 T12S-R5W
PIMA COUNTY, ARIZONA

N.W. COR "DAS-264"
5560'S, 8019'W

NW CORNER
OF SECTION 6
T12S-R5W
FOUND GLO BRASS
CAPPED IRON POST
0'S, 0'W



N.W. COR "DAS-318"
10360'S, 8019'W



S.E. COR "DAS-303"
7960'S, 3300'W

PHOENIX, AZ

2013 JUL - 8 P 12: 01

RECEIVED
B.L.M. AZ STATE OFFICE

LEGEND

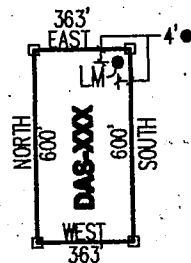
- INDICATES CORNER OF MILL SITE CLAIM. SET 2"x2"x5' WOODEN POST (TYPICAL)
- INDICATES LOCATION MONUMENT SET 4' X 4' FROM CORNER OF MILL SITE CLAIM

LOCATORS:

FREEMPORT-MCMORAN CORP.
333 N. CENTRAL AVE.
PHOENIX, AZ 85004

FM FREEMPORT-MCMORAN
COPPER & GOLD

TYPICAL CLAIM DETAIL



NOT TO SCALE

LOCATED DURING THE MONTH
OF MAY, 2013

CLAIM STAKING PERFORMED BY:

GEOMETRIX LLC
LAND SURVEYING SERVICES
(928) 567-1900


AS AGENTS FOR FREEMPORT-MCMORAN CORP.

AMC1121235

Return to:
Freeport-McMoRan Corp.
333 N Central Ave
Phoenix, AZ 85004

**LOCATION NOTICE FOR MILL SITE CLAIM
STATE OF ARIZONA, COUNTY OF PIMA**

NOTICE IS HEREBY GIVEN that the **DAS-260** mill site claim has been located by:
Freeport-McMoRan Corp.,
whose current mailing address is: 333 N Central Ave
Phoenix, AZ 85004.



This mill site claim consists of approximately 5 acres.

The general course of this claim is **North to South** and it is situated in the Ajo Mining District, Pima County, Arizona. This claim is **600** feet in length and **363** feet in width. This claim is marked by five monuments, constructed of 2" x 2" wood posts extending 4' above the ground, one at each corner and one at the location monument for the claim.

The location monument on which the notice is posted is situated within:

Section 11, Township 12 South, Range 6 West, Gila and Salt River Meridian, Pima County, Arizona and this claim encompasses portions of the following quarter section(s), section(s), Township(s) and Range(s): **Northeast ¼, Section 11, T12S-R6W, G&SRM, Pima County, Arizona.**

The location monument is set inside the **Northwest** corner of the claim, approximately 4' **East** of the **West** line of the claim and 4' **South** of the **North** line of the claim.

The locality of this claim with reference to some natural object or permanent monument and additional information (if any) concerning its locality is as follows:

The Northwest corner of this claim is 6567' West and 5560' South of the Northwest corner of Section 6 T12S-R5W.

The undersigned claims the ground as described above and set forth on the attached 1" = 1000' outline map. This claim is not intended to encroach on any private property or land that is not open for location.

Located, dated and posted on the ground this 9th day of May, 2013.

Freeport-McMoRan Corp. (Owner)

By: 
GEOMETRIX, LLC (Agent)

AMC 424236

"DAS-260" CLAIM

LOCATION OF THE DAS-001 THROUGH DAS-318 MILL SITE CLAIMS

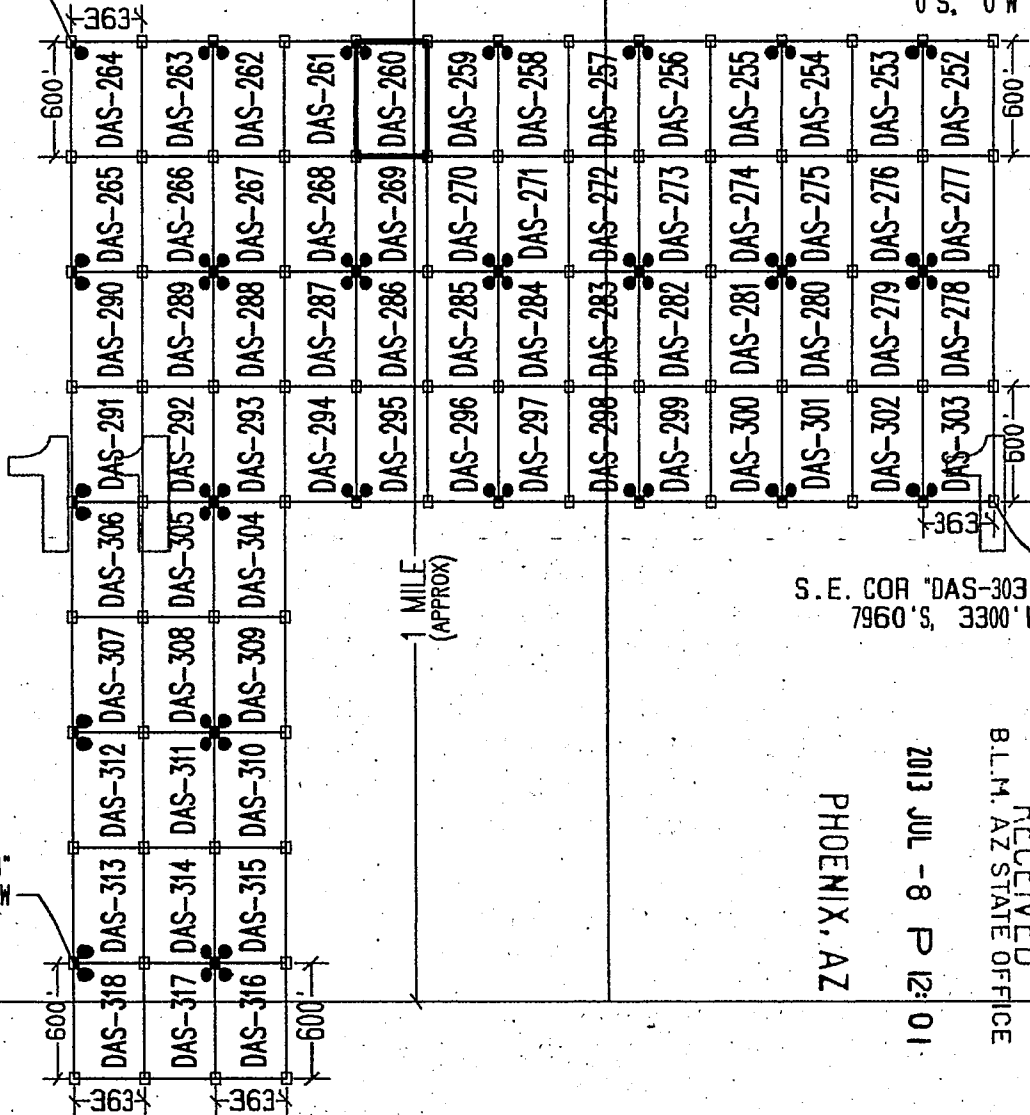
SCALE 1" = 1000'



ALL CLAIMS ARE 600' IN LENGTH & 363' IN WIDTH
SITUATED IN SECTIONS 1, 2, 11 & 12 T12S-R6W, SECTIONS 5, 8, 9, 16 & 17 T12S-R5W
PIMA COUNTY, ARIZONA

0 1000 2000
NW CORNER OF SECTION 6 T12S-R5W FOUND GLO BRASS CAPPED IRON POST 0'S, 0'W

N.W. COR "DAS-264"
5560'S, 8019'W




S.E. COR "DAS-303"
7960'S, 3300'W

PHOENIX, AZ

2013 JUL - 8 P 12: 01

RECEIVED
B.L.M. AZ STATE OFFICE



N.W. COR "DAS-318"
10360'S, 8019'W

LEGEND

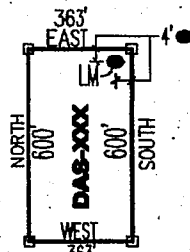
- INDICATES CORNER OF MILL SITE CLAIM.
SET 2" X 2" X 5' WOODEN POST (TYPICAL)
- INDICATES LOCATION MONUMENT SET 4' X 4' FROM CORNER OF MILL SITE CLAIM

LOCATORS:

FREEPORT-MCMORAN CORP.
333 N. CENTRAL AVE.
PHOENIX, AZ 85004

FREEPORT-MCMORAN
COPPER & GOLD

TYPICAL CLAIM DETAIL



NOT TO SCALE

LOCATED DURING THE MONTH OF MAY, 2013

CLAIM STAKING PERFORMED BY:

GEOMETRIX LLC
LAND SURVEYING SERVICES
(602) 587-1000


AS AGENTS FOR FREEPORT-MCMORAN CORP.

ANNEX 24236

Return to:
Freeport-McMoRan Corp.
333 N Central Ave
Phoenix, AZ 85004

**LOCATION NOTICE FOR MILL SITE CLAIM
STATE OF ARIZONA, COUNTY OF PIMA**

NOTICE IS HEREBY GIVEN that the **DAS-261** mill site claim has been located by:
Freeport-McMoRan Corp.,
whose current mailing address is: 333 N Central Ave
Phoenix, AZ 85004.



This mill site claim consists of approximately 5 acres.

The general course of this claim is **North to South** and it is situated in the Ajo Mining District, Pima County, Arizona. This claim is **600** feet in length and **363** feet in width. This claim is marked by five monuments, constructed of 2" x 2" wood posts extending 4' above the ground, one at each corner and one at the location monument for the claim.

The location monument on which the notice is posted is situated within:

Section 11, Township 12 South, Range 6 West, Gila and Salt River Meridian, Pima County, Arizona and this claim encompasses portions of the following quarter section(s), section(s), Township(s) and Range(s): **Northeast ¼, Section 11, T12S-R6W, G&SRM, Pima County, Arizona.**

The location monument is set inside the **Northeast** corner of the claim, approximately 4' **West** of the **East** line of the claim and 4' **South** of the **North** line of the claim.

The locality of this claim with reference to some natural object or permanent monument and additional information (if any) concerning its locality is as follows:

The Northwest corner of this claim is 6930' West and 5560' South of the Northwest corner of Section 6 T12S-R5W.

The undersigned claims the ground as described above and set forth on the attached 1" = 1000' outline map. This claim is not intended to encroach on any private property or land that is not open for location.

Located, dated and posted on the ground this 9th day of May, 2013.

Freeport-McMoRan Corp. (Owner)

By: 
GEOMETRIX, LLC (Agent)

AMC 1124237

"DAS-261" CLAIM

LOCATION OF THE DAS-001 THROUGH DAS-318 MILL SITE CLAIMS

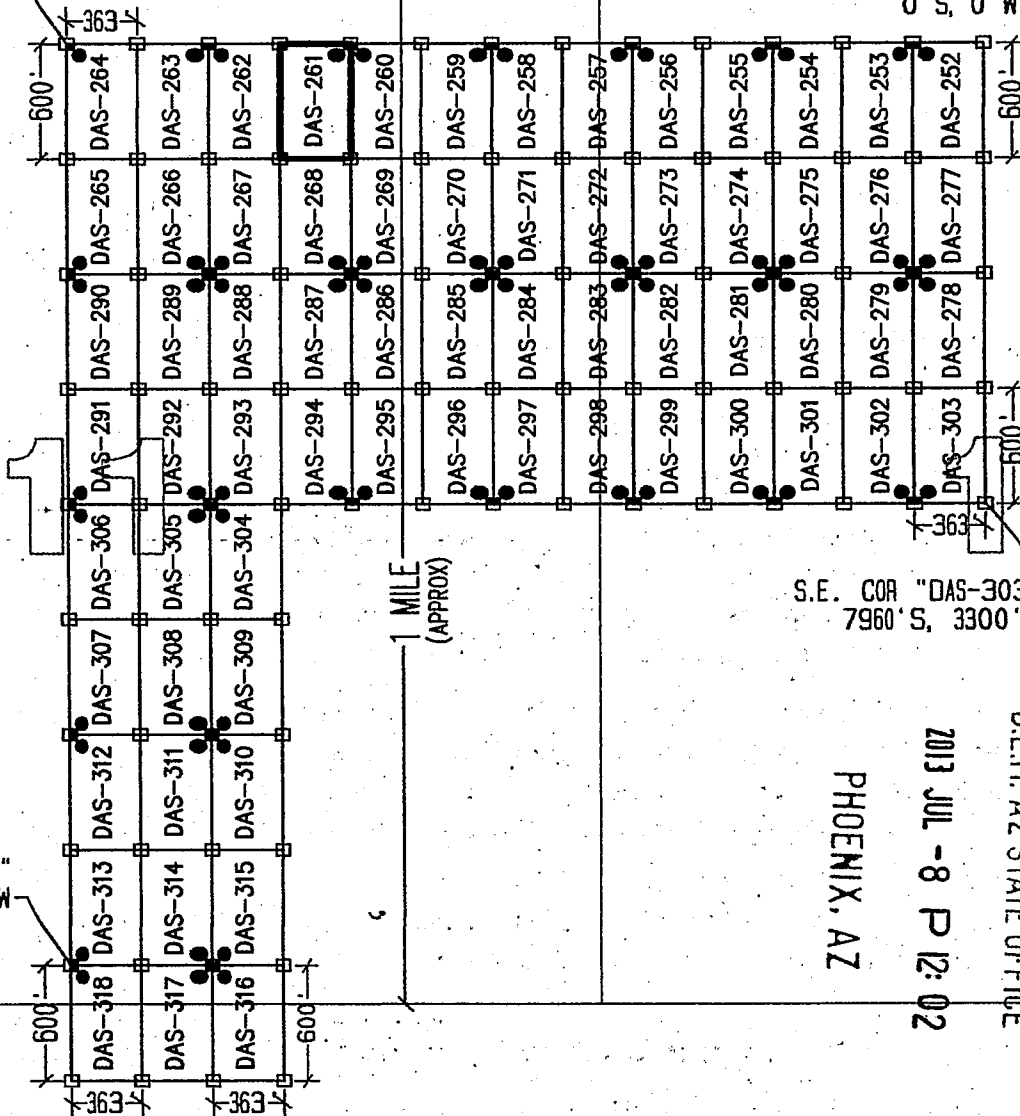
SCALE 1"=1000'



ALL CLAIMS ARE 600' IN LENGTH & 363' IN WIDTH
SITUATED IN SECTIONS 1, 2, 11 & 12 T12S-R6W, SECTIONS 5, 8, 9, 16 & 17 T12S-R5W
PIMA COUNTY, ARIZONA

NW CORNER OF SECTION 6
T12S-R5W
FOUND GLO BRASS
CAPPED IRON POST
0'S, 0'W

N.W. COR "DAS-264"
5560'S, 8019'W



S.E. COR "DAS-303"
7960'S, 3300'W



N.W. COR "DAS-318"
10360'S, 8019'W

RECEIVED
BLM, AZ STATE OFFICE
2013 JUL - 8 P 12: 02
PHOENIX, AZ

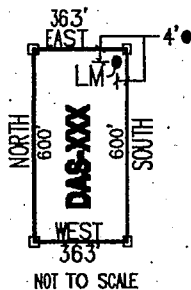
LEGEND

- INDICATES CORNER OF MILL SITE CLAIM. SET 2"x2"x5' WOODEN POST (TYPICAL)
- INDICATES LOCATION MONUMENT SET 4' X 4' FROM CORNER OF MILL SITE CLAIM

LOCATORS:
FREEPORT-MCMORAN CORP.
333 N. CENTRAL AVE.
PHOENIX, AZ 85004




TYPICAL CLAIM DETAIL



NOT TO SCALE

LOCATED DURING THE MONTH
OF MAY, 2013

CLAIM STAKING PERFORMED BY:



AS AGENTS FOR FREEPORT-MCMORAN CORP.

AMON20237

Return to:
Freeport-McMoRan Corp.
333 N Central Ave
Phoenix, AZ 85004

**LOCATION NOTICE FOR MILL SITE CLAIM
STATE OF ARIZONA, COUNTY OF PIMA**

NOTICE IS HEREBY GIVEN that the **DAS-262** mill site claim has been located by:
Freeport-McMoRan Corp.,
whose current mailing address is: 333 N Central Ave
Phoenix, AZ 85004.

RECEIVED BLM, AZ STATE OFFICE	2013 JUL - 8 P 12: 02	PHOENIX, AZ
BLM Date Stamp		

This mill site claim consists of approximately 5 acres.
The general course of this claim is **North to South** and it is situated in the Ajo Mining District, Pima County, Arizona. This claim is **600** feet in length and **363** feet in width. This claim is marked by five monuments, constructed of 2" x 2" wood posts extending 4' above the ground, one at each corner and one at the location monument for the claim.

The location monument on which the notice is posted is situated within:
Section 11, Township 12 South, Range 6 West, Gila and Salt River Meridian, Pima County, Arizona and this claim encompasses portions of the following quarter section(s), section(s), Township(s) and Range(s): **Northeast ¼, Section 11, T12S-R6W, G&SRM, Pima County, Arizona.**

The location monument is set inside the **Northwest** corner of the claim, approximately 4' **East** of the **West** line of the claim and 4' **South** of the **North** line of the claim.

The locality of this claim with reference to some natural object or permanent monument and additional information (if any) concerning its locality is as follows:

The Northwest corner of this claim is 7293' West and 5560' South of the Northwest corner of Section 6 T12S-R5W.

The undersigned claims the ground as described above and set forth on the attached 1" = 1000' outline map. This claim is not intended to encroach on any private property or land that is not open for location.

Located, dated and posted on the ground this 9th day of May, 2013.

Freeport-McMoRan Corp. (Owner)

By: 
GEOMETRIX, LLC (Agent)

AMC1121238

"DAS-262" CLAIM

LOCATION OF THE DAS-001 THROUGH DAS-318 MILL SITE CLAIMS


SCALE 1"=1000'



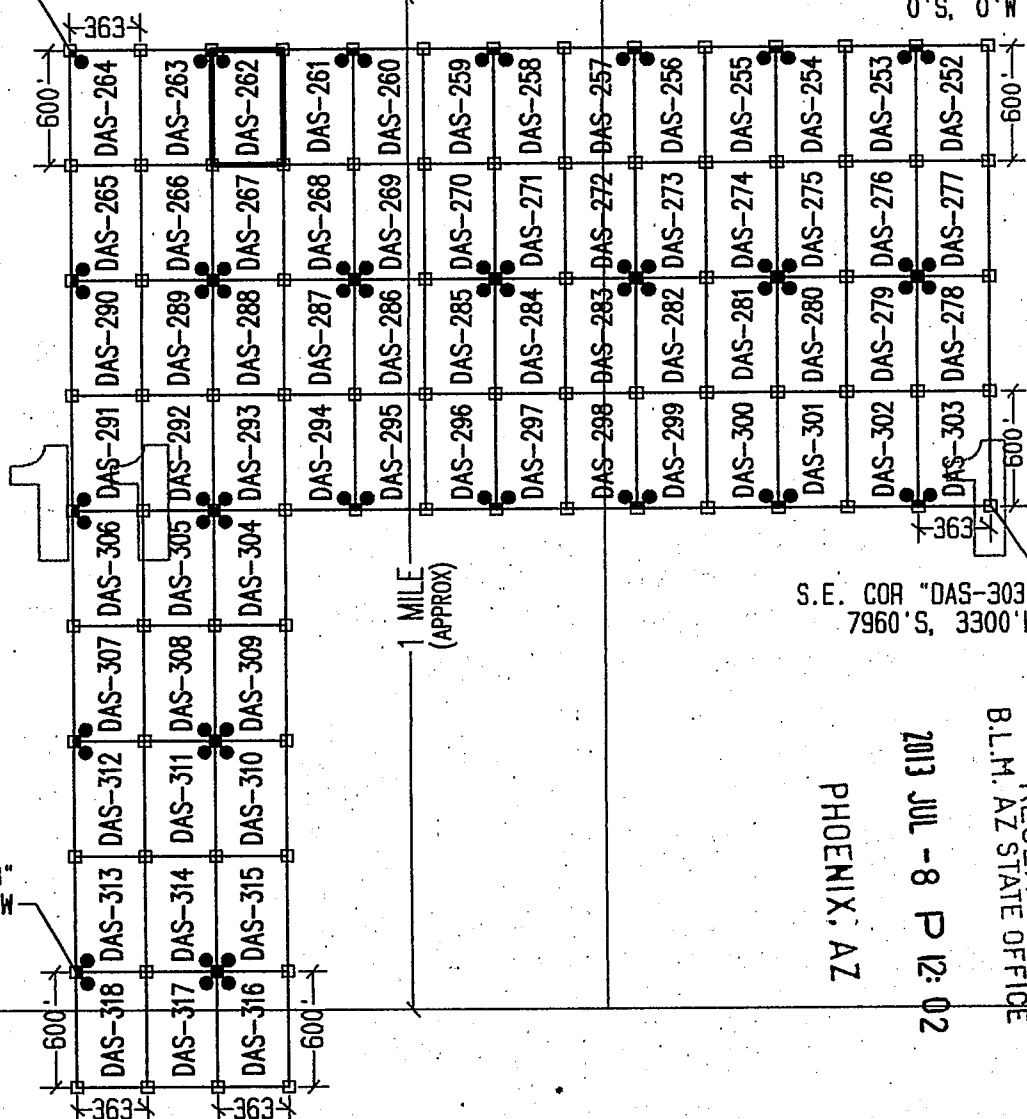
ALL CLAIMS ARE 600' IN LENGTH & 363' IN WIDTH
SITUATED IN SECTIONS 1, 2, 11 & 12 T12S-R6W, SECTIONS 5, 8, 9, 16 & 17 T12S-R5W
PIMA COUNTY, ARIZONA

N.W. COR "DAS-264"
5560'S, 8019'W

NW CORNER
OF SECTION 6
T12S-R5W
FOUND GLO BRASS
CAPPED IRON POST
0'S, 0'W



N.W. COR "DAS-318"
10360'S, 8019'W



S.E. COR "DAS-303"
7960'S, 3300'W

PHOENIX, AZ

2013 JUL - 8 P 12:02

RECEIVED
B.L.M. AZ STATE OFFICE

LEGEND

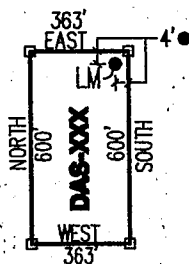
- INDICATES CORNER OF MILL SITE CLAIM. SET 2"x2"x5' WOODEN POST (TYPICAL)
- INDICATES LOCATION MONUMENT SET 4' X 4' FROM CORNER OF MILL SITE CLAIM

LOCATORS:

FREEPORT-MCMORAN CORP.
333 N. CENTRAL AVE.
PHOENIX, AZ 85004

F.M. COPPER & GOLD

TYPICAL CLAIM DETAIL



NOT TO SCALE

LOCATED DURING THE MONTH
OF MAY, 2013

CLAIM STAKING PERFORMED BY:

GEOMETRIX LLC
LAND SURVEYING SERVICES
(628) 687-1900

AS AGENTS FOR FREEPORT-MCMORAN CORP.

ARCH 24 2013

Return to:
Freeport-McMoRan Corp.
333 N Central Ave
Phoenix, AZ 85004

**LOCATION NOTICE FOR MILL SITE CLAIM
STATE OF ARIZONA, COUNTY OF PIMA**

NOTICE IS HEREBY GIVEN that the **DAS-263** mill site claim has been located by:
Freeport-McMoRan Corp.,
whose current mailing address is: 333 N Central Ave
Phoenix, AZ 85004.

BLM	RECEIVED
Date	B.L.M. AZ STATE OFFICE
Stamp	2013 JUL -8 P 12:02
	PHOENIX, AZ

This mill site claim consists of approximately 5 acres.

The general course of this claim is **North to South** and it is situated in the Ajo Mining District, Pima County, Arizona. This claim is **600** feet in length and **363** feet in width. This claim is marked by five monuments, constructed of 2" x 2" wood posts extending 4' above the ground, one at each corner and one at the location monument for the claim.

The location monument on which the notice is posted is situated within:

Section 11, Township 12 South, Range 6 West, Gila and Salt River Meridian, Pima County, Arizona and this claim encompasses portions of the following quarter section(s), section(s), Township(s) and Range(s): **Northeast ¼, Section 11, T12S-R6W, G&SRM, Pima County, Arizona.**

The location monument is set inside the **Northeast** corner of the claim, approximately 4' **West** of the **East** line of the claim and 4' **South** of the **North** line of the claim.

The locality of this claim with reference to some natural object or permanent monument and additional information (if any) concerning its locality is as follows:

The Northwest corner of this claim is 7656' West and 5560' South of the Northwest corner of Section 6 T12S-R5W.

The undersigned claims the ground as described above and set forth on the attached 1" = 1000' outline map. This claim is not intended to encroach on any private property or land that is not open for location.

Located, dated and posted on the ground this 9th day of May, 2013.

Freeport-McMoRan Corp. (Owner)

By: 
GEOMETRIX, LLC (Agent)

AMC 424239

"DAS-263" CLAIM

LOCATION OF THE DAS-001 THROUGH DAS-318 MILL SITE CLAIMS

SCALE 1"=1000'

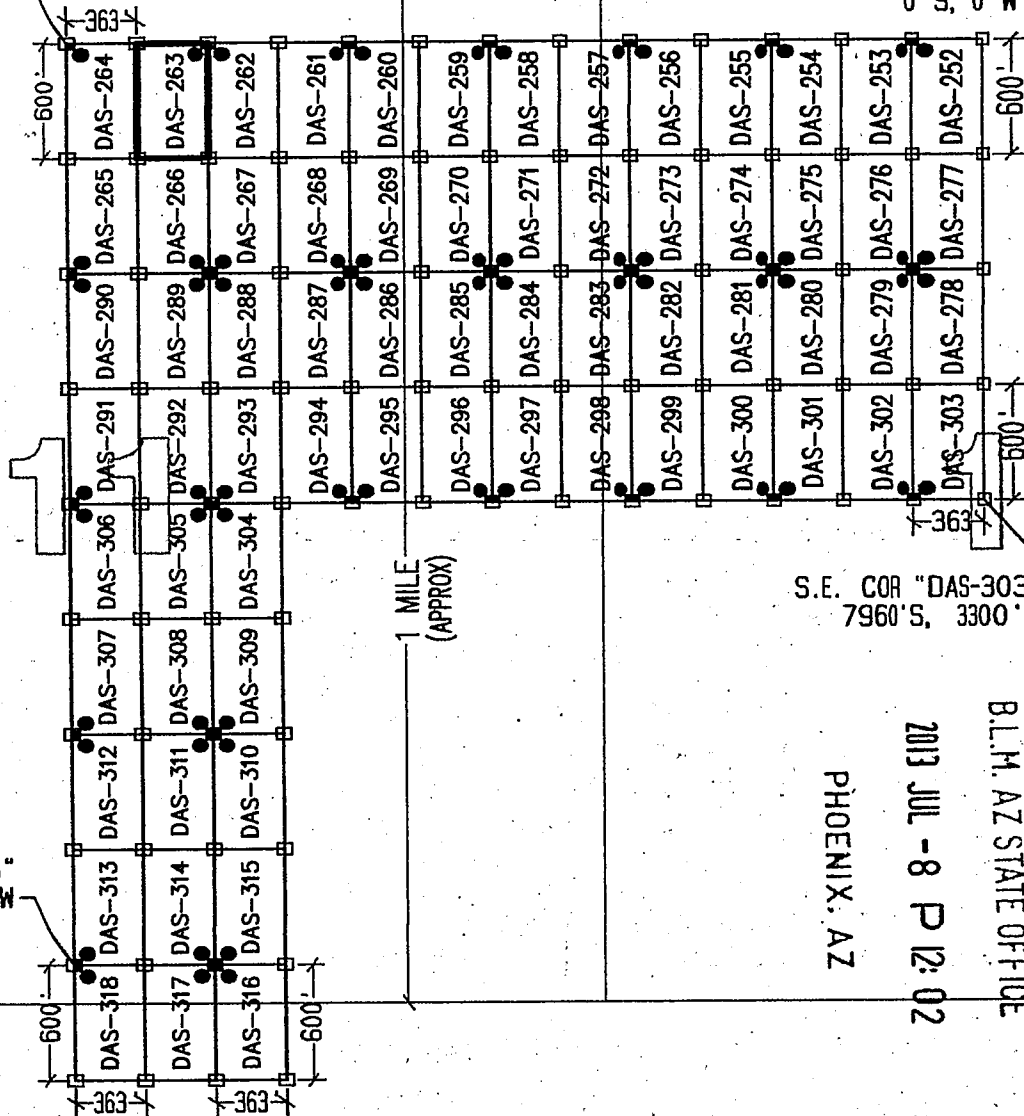


ALL CLAIMS ARE 600' IN LENGTH & 363' IN WIDTH
SITUATED IN SECTIONS 1, 2, 11 & 12 T12S-R6W, SECTIONS 5, 8, 9, 16 & 17 T12S-R5W
PIMA COUNTY, ARIZONA

0 1000 2000

NW CORNER
OF SECTION 6
T12S-R5W
FOUND GLO BRASS
CAPPED IRON POST
0'S, 0'W

N.W. COR "DAS-264"
5560'S, 8019'W



S.E. COR "DAS-303"
7960'S, 3300'W



N.W. COR "DAS-318"
10360'S, 8019'W

PHOENIX, AZ

2013 JUL - 8 P 12:02

RECEIVED
B.L.M. AZ STATE OFFICE

LEGEND

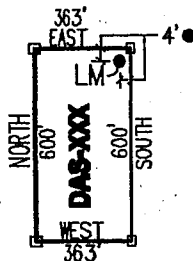
- INDICATES CORNER OF MILL SITE CLAIM. SET 2"X2"X5' WOODEN POST (TYPICAL)
- INDICATES LOCATION MONUMENT SET 4' X 4' FROM CORNER OF MILL SITE CLAIM

LOCATORS:

FREEPORT-MCMORAN CORP.
333 N. CENTRAL AVE.
PHOENIX, AZ 85004

FREEPORT-MCMORAN
COPPER & GOLD

TYPICAL CLAIM DETAIL



NOT TO SCALE

LOCATED DURING THE MONTH
OF MAY, 2013

CLAIM STAKING PERFORMED BY:

GEOMETRIX LLC
LAND SURVEYING SERVICES
(928) 587-1900

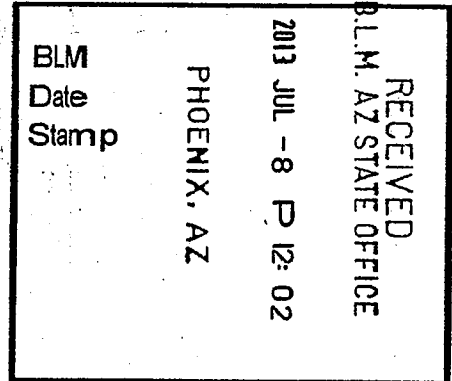
AS AGENTS FOR FREEPORT-MCMORAN CORP.

AMC 4-24-239

Return to:
Freeport-McMoRan Corp.
333 N Central Ave
Phoenix, AZ 85004

**LOCATION NOTICE FOR MILL SITE CLAIM
STATE OF ARIZONA, COUNTY OF PIMA**

NOTICE IS HEREBY GIVEN that the **DAS-264** mill site claim has been located by:
Freeport-McMoRan Corp.,
whose current mailing address is: 333 N Central Ave
Phoenix, AZ 85004.



This mill site claim consists of approximately 5 acres.

The general course of this claim is **North to South** and it is situated in the Ajo Mining District, Pima County, Arizona. This claim is **600** feet in length and **363** feet in width. This claim is marked by five monuments, constructed of 2" x 2" wood posts extending 4' above the ground, one at each corner and one at the location monument for the claim.

The location monument on which the notice is posted is situated within:

Section 11, Township 12 South, Range 6 West, Gila and Salt River Meridian, Pima County, Arizona and this claim encompasses portions of the following quarter section(s), section(s), Township(s) and Range(s): **Northeast ¼ & Northwest ¼, Section 11, T12S-R6W, G&SRM, Pima County, Arizona.**

The location monument is set inside the **Northwest** corner of the claim, approximately 4' **East** of the **West** line of the claim and 4' **South** of the **North** line of the claim.

The locality of this claim with reference to some natural object or permanent monument and additional information (if any) concerning its locality is as follows:

The Northwest corner of this claim is 8019' West and 5560' South of the Northwest corner of Section 6 T12S-R5W.

The undersigned claims the ground as described above and set forth on the attached 1" = 1000' outline map. This claim is not intended to encroach on any private property or land that is not open for location.

Located, dated and posted on the ground this 9th day of May, 2013.

Freeport-McMoRan Corp. (Owner)

By: 
GEOMETRIX, LLC (Agent)

AHC 420210

"DAS-264" CLAIM

LOCATION OF THE DAS-001 THROUGH DAS-318 MILL SITE CLAIMS

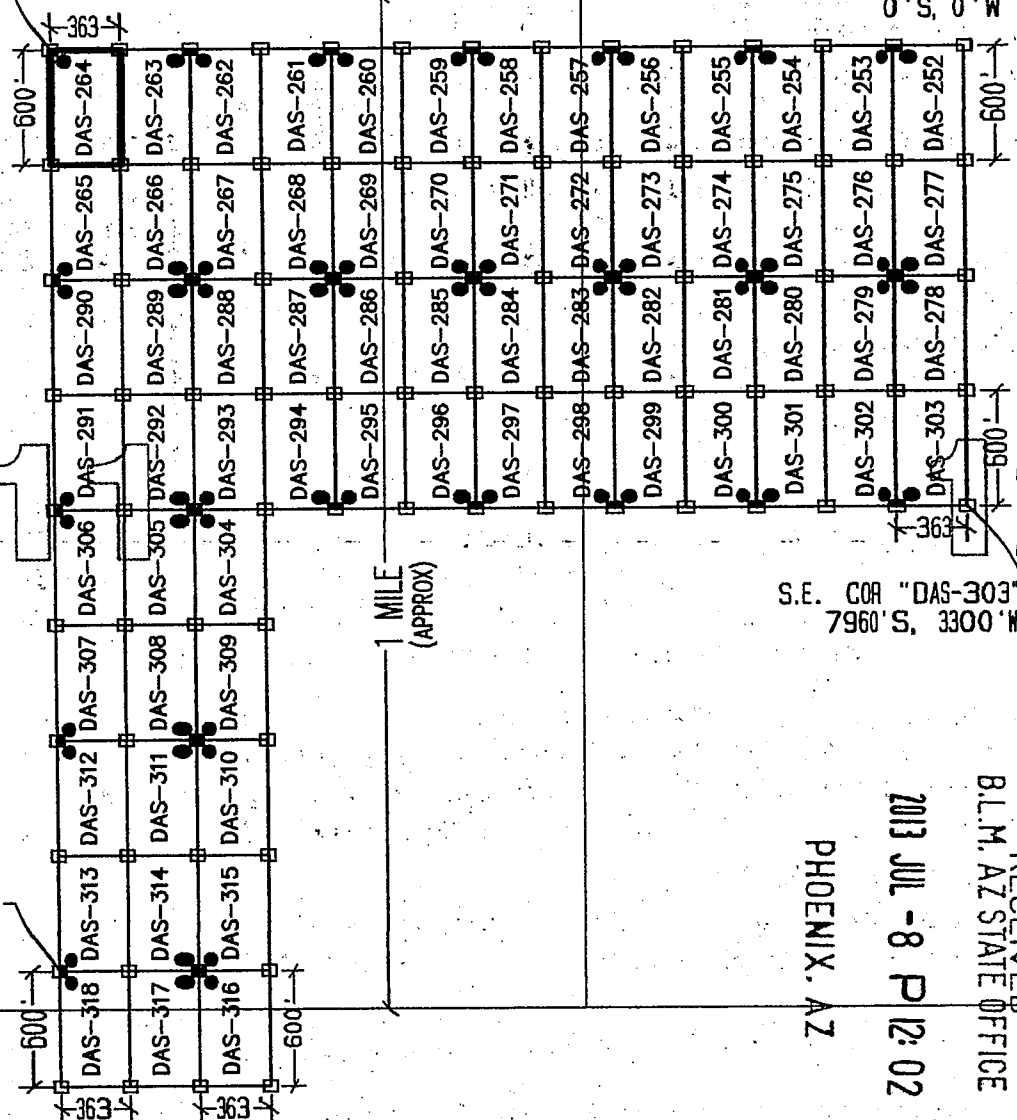
SCALE 1"=1000'



ALL CLAIMS ARE 600' IN LENGTH & 363' IN WIDTH
SITUATED IN SECTIONS 1, 2, 11 & 12 T12S-R6W, SECTIONS 5, 8, 9, 16 & 17 T12S-R5W
PIMA COUNTY, ARIZONA

N.W. COR "DAS-264"
5560'S, 8019'W

NW CORNER
OF SECTION 6
T12S-R5W
FOUND GLO BRASS
CAPPED IRON POST
0'S, 0'W



S.E. COR "DAS-303"
7960'S, 3300'W



N.W. COR "DAS-318"
10360'S, 8019'W

RECEIVED
BLM, AZ STATE OFFICE
2013 JUL - 8 P 12: 02
PHOENIX, AZ

LEGEND

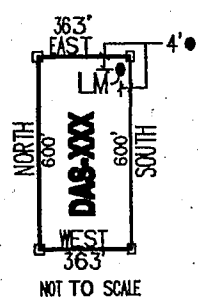
- INDICATES CORNER OF MILL SITE CLAIM. SET 2"x2"x5' WOODEN POST (TYPICAL)
- INDICATES LOCATION MONUMENT SET 4' X 4' FROM CORNER OF MILL SITE CLAIM

LOCATORS:

FREEPORT-MCMORAN CORP.
333 N. CENTRAL AVE.
PHOENIX, AZ 85004



TYPICAL CLAIM DETAIL



LOCATED DURING THE MONTH
OF MAY, 2013

CLAIM STAKING PERFORMED BY:




AS AGENTS FOR FREEPORT-MCMORAN CORP.

AHC-4-24-240

Return to:
Freeport-McMoRan Corp.
333 N Central Ave
Phoenix, AZ 85004

**LOCATION NOTICE FOR MILL SITE CLAIM
STATE OF ARIZONA, COUNTY OF PIMA**

NOTICE IS HEREBY GIVEN that the **DAS-265** mill site claim has been located by:
Freeport-McMoRan Corp.,
whose current mailing address is: 333 N Central Ave
Phoenix, AZ 85004.



This mill site claim consists of approximately 5 acres.

The general course of this claim is **North to South** and it is situated in the Ajo Mining District, Pima County, Arizona. This claim is **600** feet in length and **363** feet in width. This claim is marked by five monuments, constructed of 2" x 2" wood posts extending 4' above the ground, one at each corner and one at the location monument for the claim.

The location monument on which the notice is posted is situated within:

Section 11, Township 12 South, Range 6 West, Gila and Salt River Meridian, Pima County, Arizona and this claim encompasses portions of the following quarter section(s), section(s), Township(s) and Range(s): **Northwest 1/4 & Northeast 1/4, Section 11, T12S-R6W, G&SRM, Pima County, Arizona.**

The location monument is set inside the **Southwest** corner of the claim, approximately 4' **East** of the **West** line of the claim and 4' **North** of the **South** line of the claim.


The locality of this claim with reference to some natural object or permanent monument and additional information (if any) concerning its locality is as follows:

The Northwest corner of this claim is 8019' West and 6160' South of the Northwest corner of Section 6 T12S-R5W.

The undersigned claims the ground as described above and set forth on the attached 1" = 1000' outline map. This claim is not intended to encroach on any private property or land that is not open for location.

Located, dated and posted on the ground this 10th day of May, 2013.

Freeport-McMoRan Corp. (Owner)

By: 
GEOMETRIX, LLC (Agent)

AMC 24241

"DAS-265" CLAIM

LOCATION OF THE DAS-001 THROUGH DAS-318 MILL SITE CLAIMS

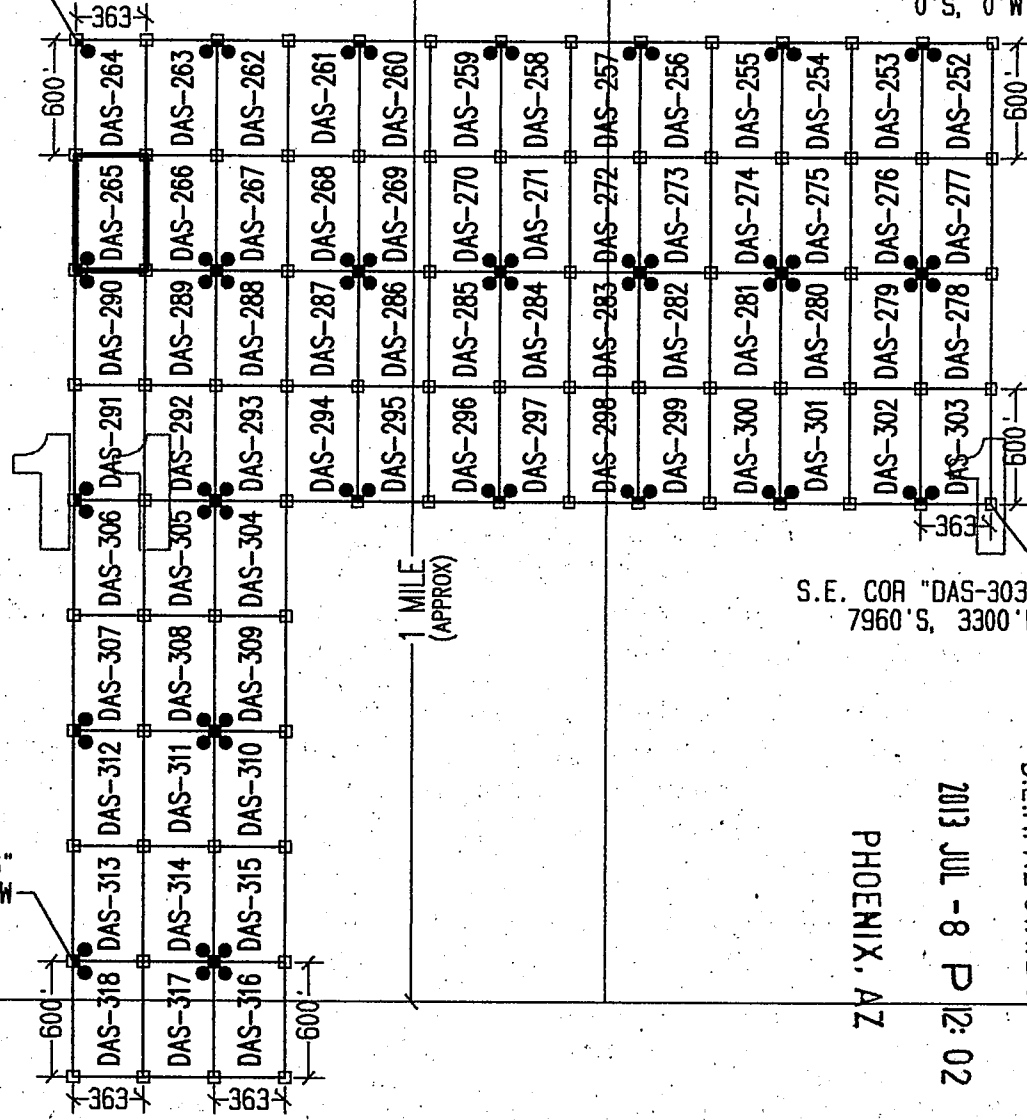
SCALE 1"=1000'



ALL CLAIMS ARE 600' IN LENGTH & 363' IN WIDTH
SITUATED IN SECTIONS 1, 2, 11 & 12 T12S-R6W, SECTIONS 5, 8, 9, 16 & 17 T12S-R5W
PIMA COUNTY, ARIZONA

N.W. COR "DAS-264"
5560'S, 8019'W

NW CORNER
OF SECTION 6
T12S-R5W
FOUND GLO BRASS
CAPPED IRON POST
0'S, 0'W



N.W. COR "DAS-318"
10360'S, 8019'W

S.E. COR "DAS-303"
7960'S, 3300'W

PHOENIX, AZ
2013 JUL - 8 P 12: 02
RECEIVED
B.L.M. AZ STATE OFFICE

LEGEND

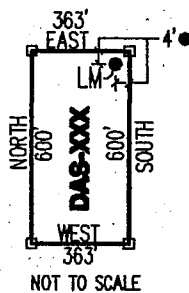
- INDICATES CORNER OF MILL SITE CLAIM.
SET 2"x2"x5' WOODEN POST (TYPICAL)
- INDICATES LOCATION MONUMENT SET 4' X 4' FROM CORNER OF MILL SITE CLAIM

LOCATORS:

FREEMONT-MCMORAN CORP.
333 N. CENTRAL AVE.
PHOENIX, AZ 85004

FV FREEMONT-MCMORAN
COPPER & GOLD

TYPICAL CLAIM DETAIL



NOT TO SCALE

LOCATED DURING THE MONTH
OF MAY, 2013

CLAIM STAKING PERFORMED BY:




AS AGENTS FOR FREEMONT-MCMORAN CORP.

AMCJL2012011

Return to:
Freeport-McMoRan Corp.
333 N Central Ave
Phoenix, AZ 85004

**LOCATION NOTICE FOR MILL SITE CLAIM
STATE OF ARIZONA, COUNTY OF PIMA**

NOTICE IS HEREBY GIVEN that the **DAS-266** mill site claim has been located by:
Freeport-McMoRan Corp.,
whose current mailing address is: 333 N Central Ave
Phoenix, AZ 85004.



This mill site claim consists of approximately 5 acres.

The general course of this claim is **North to South** and it is situated in the Ajo Mining District, Pima County, Arizona. This claim is **600** feet in length and **363** feet in width. This claim is marked by five monuments, constructed of 2" x 2" wood posts extending 4' above the ground, one at each corner and one at the location monument for the claim.

The location monument on which the notice is posted is situated within:
Section 11, Township 12 South, Range 6 West, Gila and Salt River Meridian, Pima County, Arizona and this claim encompasses portions of the following quarter section(s), section(s), Township(s) and Range(s): **Northeast ¼, Section 11, T12S-R6W, G&SRM, Pima County, Arizona.**

The location monument is set inside the **Southeast** corner of the claim, approximately 4' **West** of the **East** line of the claim and 4' **North** of the **South** line of the claim.

The locality of this claim with reference to some natural object or permanent monument and additional information (if any) concerning its locality is as follows:

The Northwest corner of this claim is 7656' West and 6160' South of the Northwest corner of Section 6 T12S-R5W.

The undersigned claims the ground as described above and set forth on the attached 1" = 1000' outline map. This claim is not intended to encroach on any private property or land that is not open for location.

Located, dated and posted on the ground this 10th day of May, 2013.

Freeport-McMoRan Corp. (Owner)

By: 
GEOMETRIX, LLC (Agent)

AMC 424242

"DAS-266" CLAIM

LOCATION OF THE DAS-001 THROUGH DAS-318 MILL SITE CLAIMS

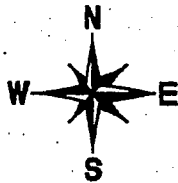
SCALE 1"=1000'



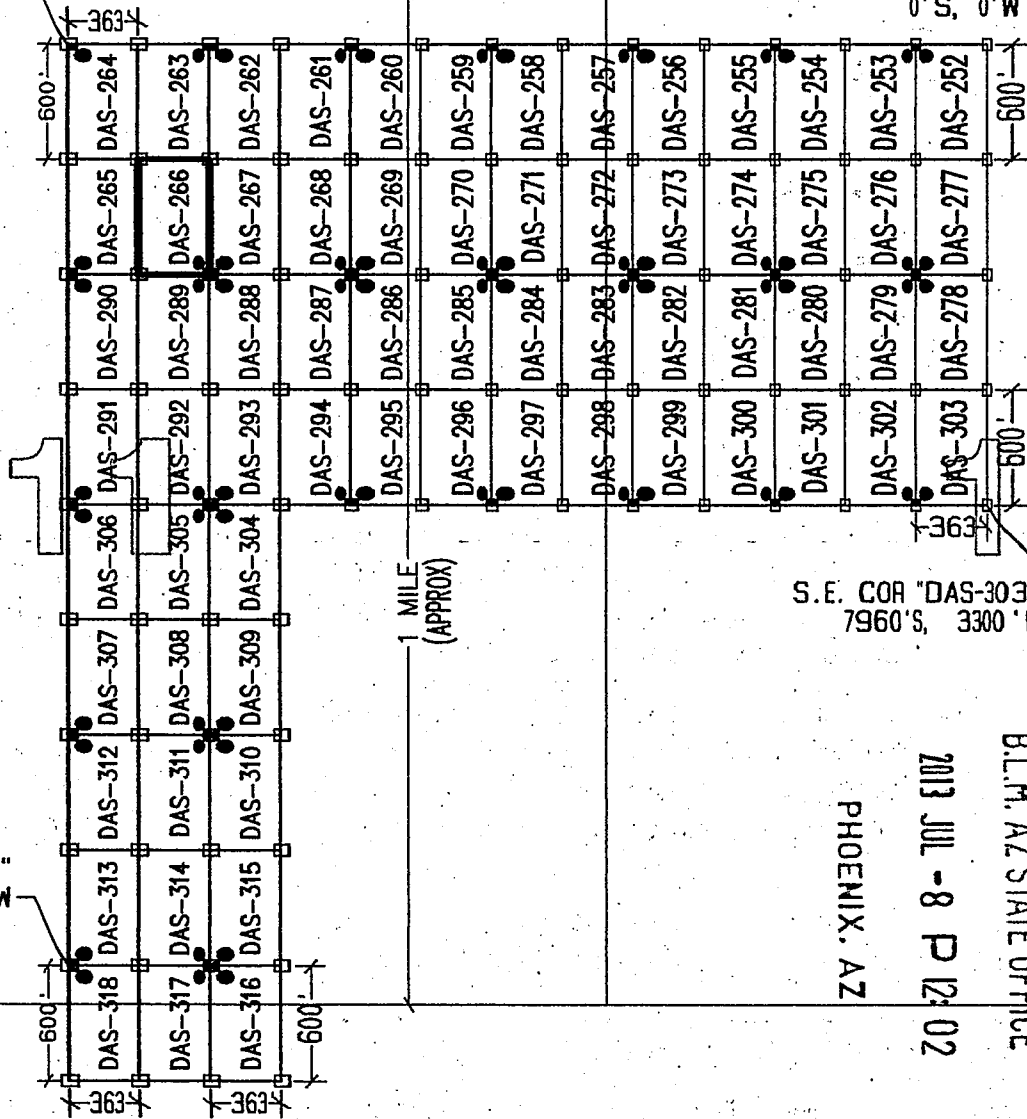
ALL CLAIMS ARE 600' IN LENGTH & 363' IN WIDTH
SITUATED IN SECTIONS 1, 2, 11 & 12 T12S-R6W, SECTIONS 5, 8, 9, 16 & 17 T12S-R5W
PIMA COUNTY, ARIZONA

N.W. COR "DAS-264"
5560'S, 8019'W

NW CORNER
OF SECTION 6
T12S-R5W
FOUND GLO BRASS
CAPPED IRON POST
0'S, 0'W



N.W. COR "DAS-318"
10360'S, 8019'W



S.E. COR "DAS-303"
7960'S, 3300'W

PHOENIX, AZ

2013 JUL - 8 P 12: 02

RECEIVED
B.L.M. AZ STATE OFFICE

LEGEND

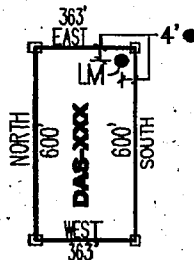
- INDICATES CORNER OF MILL SITE CLAIM. SET 2"X2"X5' WOODEN POST (TYPICAL)
- INDICATES LOCATION MONUMENT SET 4' X 4' FROM CORNER OF MILL SITE CLAIM

LOCATORS:

FREEPORT-MCMORAN CORP.
333 N. CENTRAL AVE.
PHOENIX, AZ 85004

FREEPORT-MCMORAN
COPPER & GOLD

TYPICAL CLAIM DETAIL



LOCATED DURING THE MONTH
OF MAY, 2013

CLAIM STAKING PERFORMED BY:

GEOMETRIX LLC
LAND SURVEYING SERVICES
(602) 687-1900


AS AGENTS FOR FREEPORT-MCMORAN CORP.

AH0424242

Return to:
Freeport-McMoRan Corp.
333 N Central Ave
Phoenix, AZ 85004

**LOCATION NOTICE FOR MILL SITE CLAIM
STATE OF ARIZONA, COUNTY OF PIMA**

NOTICE IS HEREBY GIVEN that the **DAS-267** mill site claim has been located by:
Freeport-McMoRan Corp.,
whose current mailing address is: 333 N Central Ave
Phoenix, AZ 85004.



This mill site claim consists of approximately 5 acres.

The general course of this claim is **North to South** and it is situated in the Ajo Mining District, Pima County, Arizona. This claim is **600** feet in length and **363** feet in width. This claim is marked by five monuments, constructed of 2" x 2" wood posts extending 4' above the ground, one at each corner and one at the location monument for the claim.

The location monument on which the notice is posted is situated within:
Section 11, Township 12 South, Range 6 West, Gila and Salt River Meridian, Pima County, Arizona and this claim encompasses portions of the following quarter section(s), section(s), Township(s) and Range(s): **Northeast ¼, Section 11, T12S-R6W, G&SRM, Pima County, Arizona.**

The location monument is set inside the **Southwest** corner of the claim, approximately 4' East of the **West** line of the claim and 4' North of the **South** line of the claim.

The locality of this claim with reference to some natural object or permanent monument and additional information (if any) concerning its locality is as follows:

The Northwest corner of this claim is 7293' West and 61 60' South of the Northwest corner of Section 6 T12S-R5W.

The undersigned claims the ground as described above and set forth on the attached 1" = 1000' outline map. This claim is not intended to encroach on any private property or land that is not open for location.

Located, dated and posted on the ground this 10th day of May, 2013.

Freeport-McMoRan Corp. (Owner)

By: 
GEOMETRIX, LLC (Agent)

AHCL 24243

"DAS-267" CLAIM

LOCATION OF THE DAS-001 THROUGH DAS-318 MILL SITE CLAIMS

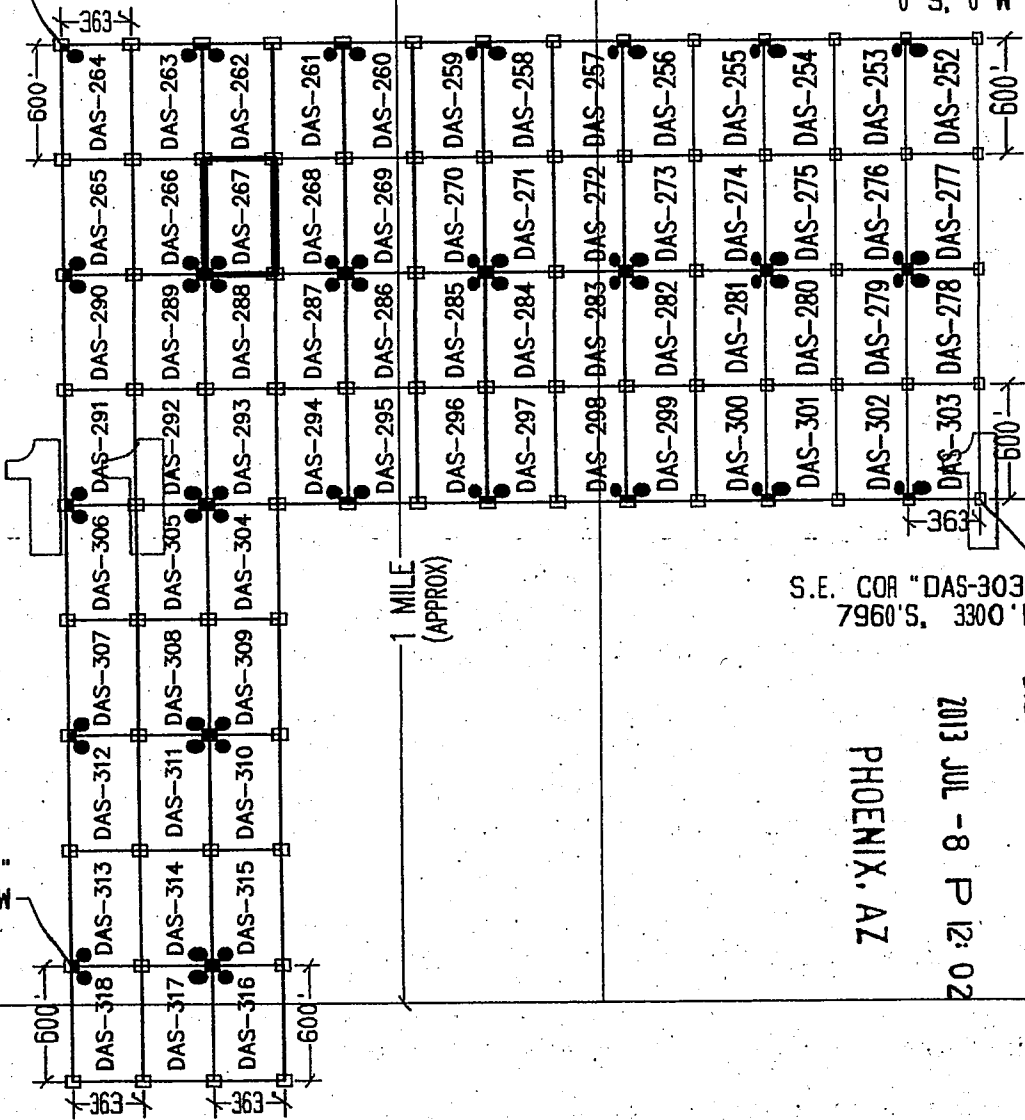
SCALE 1"=1000'



ALL CLAIMS ARE 600' IN LENGTH & 363' IN WIDTH
SITUATED IN SECTIONS 1, 2, 11 & 12 T12S-R6W, SECTIONS 5, 8, 9, 16 & 17 T12S-R5W
PIMA COUNTY, ARIZONA

N.W. COR "DAS-264"
5560'S, 8019' W

NW CORNER
OF SECTION 6
T12S-R5W
FOUND GLO BRASS
CAPPED IRON POST
0'S, 0' W



S.E. COR "DAS-303"
7960'S, 3300' W

PHOENIX, AZ

2013 JUL - 8 P 12: 02

RECEIVED
B.L.M. AZ STATE OFFICE

LEGEND

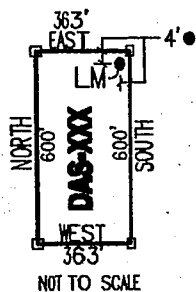
- INDICATES CORNER OF MILL SITE CLAIM. SET 2"x2"x5' WOODEN POST (TYPICAL)
- INDICATES LOCATION MONUMENT SET 4' X 4' FROM CORNER OF MILL SITE CLAIM

LOCATORS:

FREEPORT-MCMORAN CORP.
333 N. CENTRAL AVE.
PHOENIX, AZ 85004

FREEPORT-MCMORAN
COPPER & GOLD

TYPICAL CLAIM DETAIL



NOT TO SCALE

LOCATED DURING THE MONTH
OF MAY, 2013

CLAIM STAKING PERFORMED BY:

GEOMETRIX LLC
LAND SURVEYING SERVICES
(229) 587-1900

AS AGENTS FOR FREEPORT-MCMORAN CORP.

AMC 4.24.24.3

Return to:
Freeport-McMoRan Corp.
333 N Central Ave
Phoenix, AZ 85004

**LOCATION NOTICE FOR MILL SITE CLAIM
STATE OF ARIZONA, COUNTY OF PIMA**

NOTICE IS HEREBY GIVEN that the **DAS-268** mill site claim has been located by:
Freeport-McMoRan Corp.,
whose current mailing address is: 333 N Central Ave
Phoenix, AZ 85004.

RECEIVED
BLM, AZ STATE OFFICE
2013 JUL - 8 P 12: 02
PHOENIX, AZ
BLM
Date
Stamp

This mill site claim consists of approximately 5 acres.
The general course of this claim is **North to South** and it is situated in the Ajo Mining District, Pima County, Arizona. This claim is **600** feet in length and **363** feet in width. This claim is marked by five monuments, constructed of 2" x 2" wood posts extending 4' above the ground, one at each corner and one at the location monument for the claim.

The location monument on which the notice is posted is situated within:
Section 11, Township 12 South, Range 6 West, Gila and Salt River Meridian, Pima County, Arizona and this claim encompasses portions of the following quarter section(s), section(s), Township(s) and Range(s): **Northeast 1/4, Section 11, T12S-R6W, G&SRM, Pima County, Arizona.**

The location monument is set inside the **Southeast** corner of the claim, approximately 4' **West** of the **East** line of the claim and 4' **North** of the **South** line of the claim.

The locality of this claim with reference to some natural object or permanent monument and additional information (if any) concerning its locality is as follows:

The Northwest corner of this claim is 6930' West and 6160' South of the Northwest corner of Section 6 T12S-R5W.

The undersigned claims the ground as described above and set forth on the attached 1" = 1000' outline map. This claim is not intended to encroach on any private property or land that is not open for location.

Located, dated and posted on the ground this 10th day of May, 2013.

Freeport-McMoRan Corp. (Owner)

By: 
GEOMETRIX, LLC (Agent)

AMC 424244

"DAS-268" CLAIM

LOCATION OF THE DAS-001 THROUGH DAS-318 MILL SITE CLAIMS

SCALE 1" = 1000'



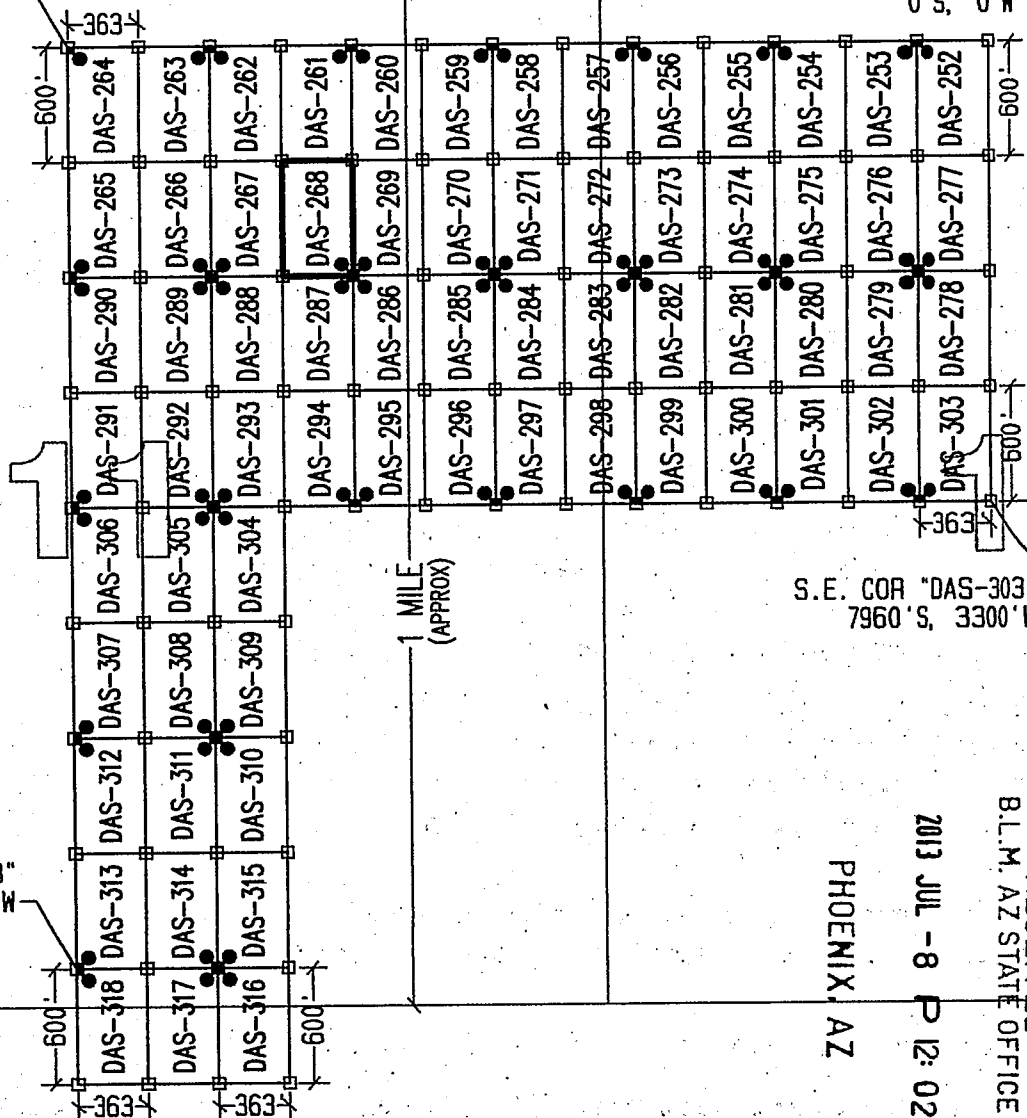
ALL CLAIMS ARE 600' IN LENGTH & 363' IN WIDTH
SITUATED IN SECTIONS 1, 2, 11 & 12 T12S-R6W, SECTIONS 5, 8, 9, 16 & 17 T12S-R5W
PIMA COUNTY, ARIZONA

N.W. COR "DAS-264"
5560'S, 8019'W

NW CORNER
OF SECTION 6
T12S-R5W
FOUND GLO BRASS
CAPPED IRON POST
0'S, 0'W



N.W. COR "DAS-318"
10360'S, 8019'W



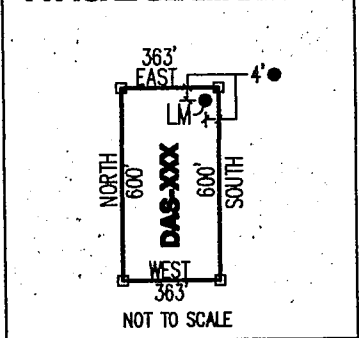
S.E. COR "DAS-303"
7960'S, 3300'W

RECEIVED
B.L.M. AZ STATE OFFICE
2013 JUL - 8 P 12: 02
PHOENIX, AZ

LEGEND

- INDICATES CORNER OF MILL SITE CLAIM. SET 2"X2"X5' WOODEN POST (TYPICAL)
- INDICATES LOCATION MONUMENT SET 4' X 4' FROM CORNER OF MILL SITE CLAIM

TYPICAL CLAIM DETAIL



LOCATED DURING THE MONTH
OF MAY, 2013

CLAIM STAKING PERFORMED BY:



AS AGENTS FOR FREEPORT-MCMORAN CORP.




AMG 424244

Return to:
Freeport-McMoRan Corp.
333 N Central Ave
Phoenix, AZ 85004

**LOCATION NOTICE FOR MILL SITE CLAIM
STATE OF ARIZONA, COUNTY OF PIMA**

NOTICE IS HEREBY GIVEN that the **DAS-269** mill site claim has been located by:
Freeport-McMoRan Corp.,
whose current mailing address is: 333 N Central Ave
Phoenix, AZ 85004.



This mill site claim consists of approximately 5 acres.

The general course of this claim is **North to South** and it is situated in the Ajo Mining District, Pima County, Arizona. This claim is **600** feet in length and **363** feet in width. This claim is marked by five monuments, constructed of 2" x 2" wood posts extending 4' above the ground, one at each corner and one at the location monument for the claim.

The location monument on which the notice is posted is situated within:

Section 11, Township 12 South, Range 6 West, Gila and Salt River Meridian, Pima County, Arizona and this claim encompasses portions of the following quarter section(s), section(s), Township(s) and Range(s): **Northeast 1/4, Section 11, T12S-R6W, G&SRM, Pima County, Arizona.**

The location monument is set inside the **Southwest** corner of the claim, approximately 4' **East** of the **West** line of the claim and 4' **North** of the **South** line of the claim.


The locality of this claim with reference to some natural object or permanent monument and additional information (if any) concerning its locality is as follows:

The Northwest corner of this claim is 6567' West and 6160' South of the Northwest corner of Section 6 T12S-R5W.

The undersigned claims the ground as described above and set forth on the attached 1" = 1000' outline map. This claim is not intended to encroach on any private property or land that is not open for location.

Located, dated and posted on the ground this 10th day of May, 2013.

Freeport-McMoRan Corp. (Owner)

By: 
GEOMETRIX, LLC (Agent)

AMC 4-24-24-5

"DAS-269" CLAIM

LOCATION OF THE DAS-001 THROUGH DAS-318 MILL SITE CLAIMS

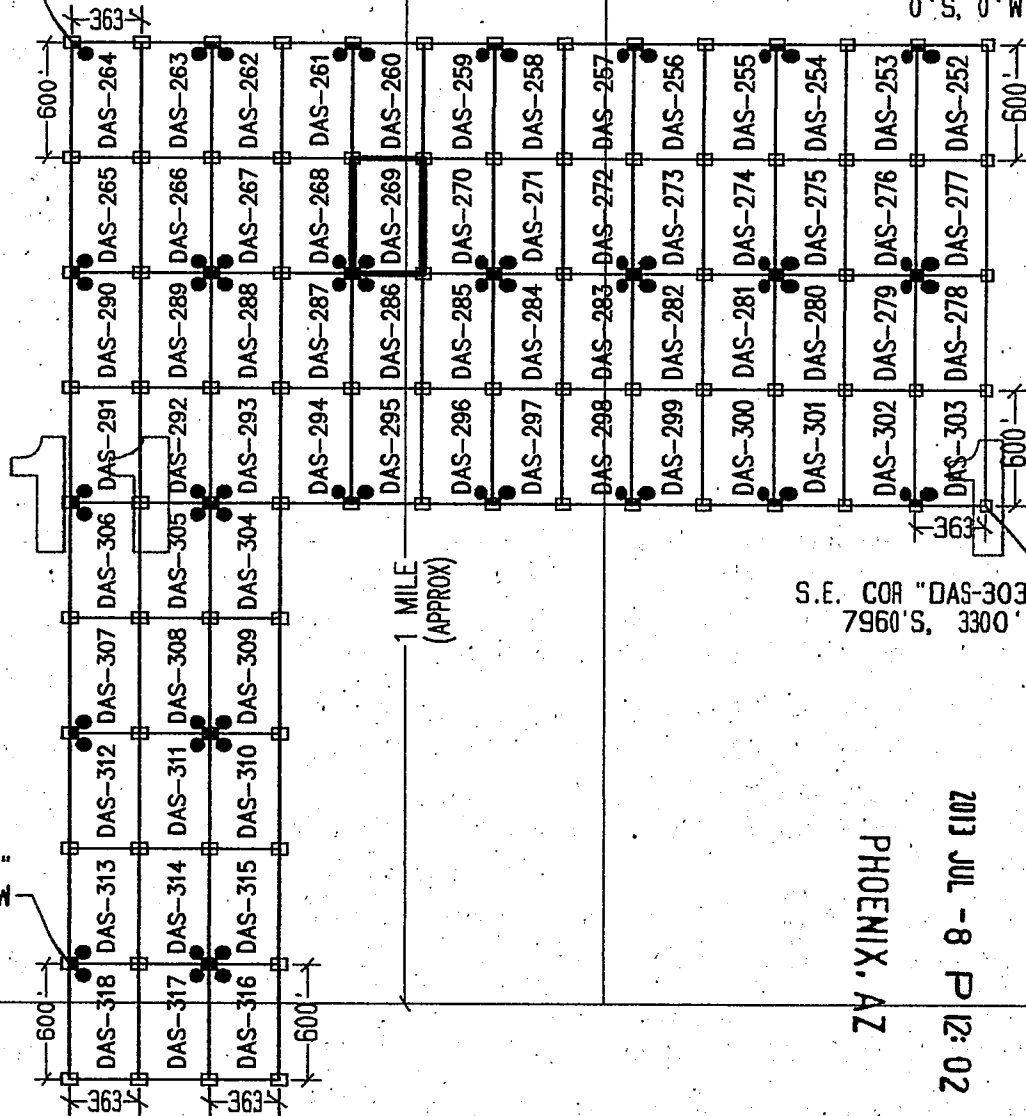
SCALE 1"=1000'



ALL CLAIMS ARE 600' IN LENGTH & 363' IN WIDTH
SITUATED IN SECTIONS 1, 2, 11 & 12 T12S-R6W, SECTIONS 5, 8, 9, 16 & 17 T12S-R5W
PIMA COUNTY, ARIZONA

NW CORNER OF SECTION 6
T12S-R5W
FOUND GLO BRASS
CAPPED IRON POST
0'S, 0'W

N.W. COR "DAS-264"
5560'S, 8019'W



S.E. COR "DAS-303"
7960'S, 3300'W



N.W. COR "DAS-318"
10360'S, 8019'W

LEGEND

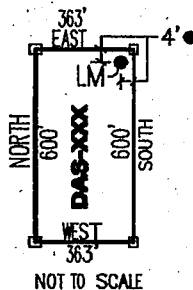
- INDICATES CORNER OF MILL SITE CLAIM. SET 2"x2"x5' WOODEN POST (TYPICAL)
- INDICATES LOCATION MONUMENT SET 4' X 4' FROM CORNER OF MILL SITE CLAIM

LOCATORS:

FREEMPORT-MCMORAN CORP.
333 N. CENTRAL AVE.
PHOENIX, AZ 85004

FREEMPORT-MCMORAN
COPPER & GOLD

TYPICAL CLAIM DETAIL



RECEIVED
B.L.M. AZ STATE OFFICE
PHOENIX, AZ
2013 JUL - 8 P 12: 02

LOCATED DURING THE MONTH
OF MAY, 2013

CLAIM STAKING PERFORMED BY:

GEOMETRIX LLC
LAND SURVEYING SERVICES
(228) 567-1900


AS AGENTS FOR FREEMPORT-MCMORAN CORP.

AMC424245

Return to:
Freeport-McMoRan Corp.
333 N Central Ave
Phoenix, AZ 85004

**LOCATION NOTICE FOR MILL SITE CLAIM
STATE OF ARIZONA, COUNTY OF PIMA**

NOTICE IS HEREBY GIVEN that the **DAS-270** mill site claim has been located by:
Freeport-McMoRan Corp.,
whose current mailing address is: 333 N Central Ave
Phoenix, AZ 85004.



This mill site claim consists of approximately 5 acres.

The general course of this claim is **North to South** and it is situated in the Ajo Mining District, Pima County, Arizona. This claim is **600** feet in length and **363** feet in width. This claim is marked by five monuments, constructed of 2" x 2" wood posts extending 4' above the ground, one at each corner and one at the location monument for the claim.

The location monument on which the notice is posted is situated within:

Section 11, Township 12 South, Range 6 West, Gila and Salt River Meridian, Pima County, Arizona and this claim encompasses portions of the following quarter section(s), section(s), Township(s) and Range(s): **Northwest 1/4, Section 11, T12S-R6W, G&SRM, Pima County, Arizona.**

The location monument is set inside the **Southeast** corner of the claim, approximately 4' West of the **East** line of the claim and 4' North of the **South** line of the claim.

The locality of this claim with reference to some natural object or permanent monument and additional information (if any) concerning its locality is as follows:

The Northwest corner of this claim is 6204' West and 61 60' South of the Northwest corner of Section 6 T12S-R5W.

The undersigned claims the ground as described above and set forth on the attached 1" = 1000' outline map. This claim is not intended to encroach on any private property or land that is not open for location.

Located, dated and posted on the ground this 10th day of May, 2013.

Freeport-McMoRan Corp. (Owner)

By: 
GEOMETRIX, LLC (Agent)

ANC 24246

"DAS-270" CLAIM

LOCATION OF THE DAS-001 THROUGH DAS-318 MILL SITE CLAIMS

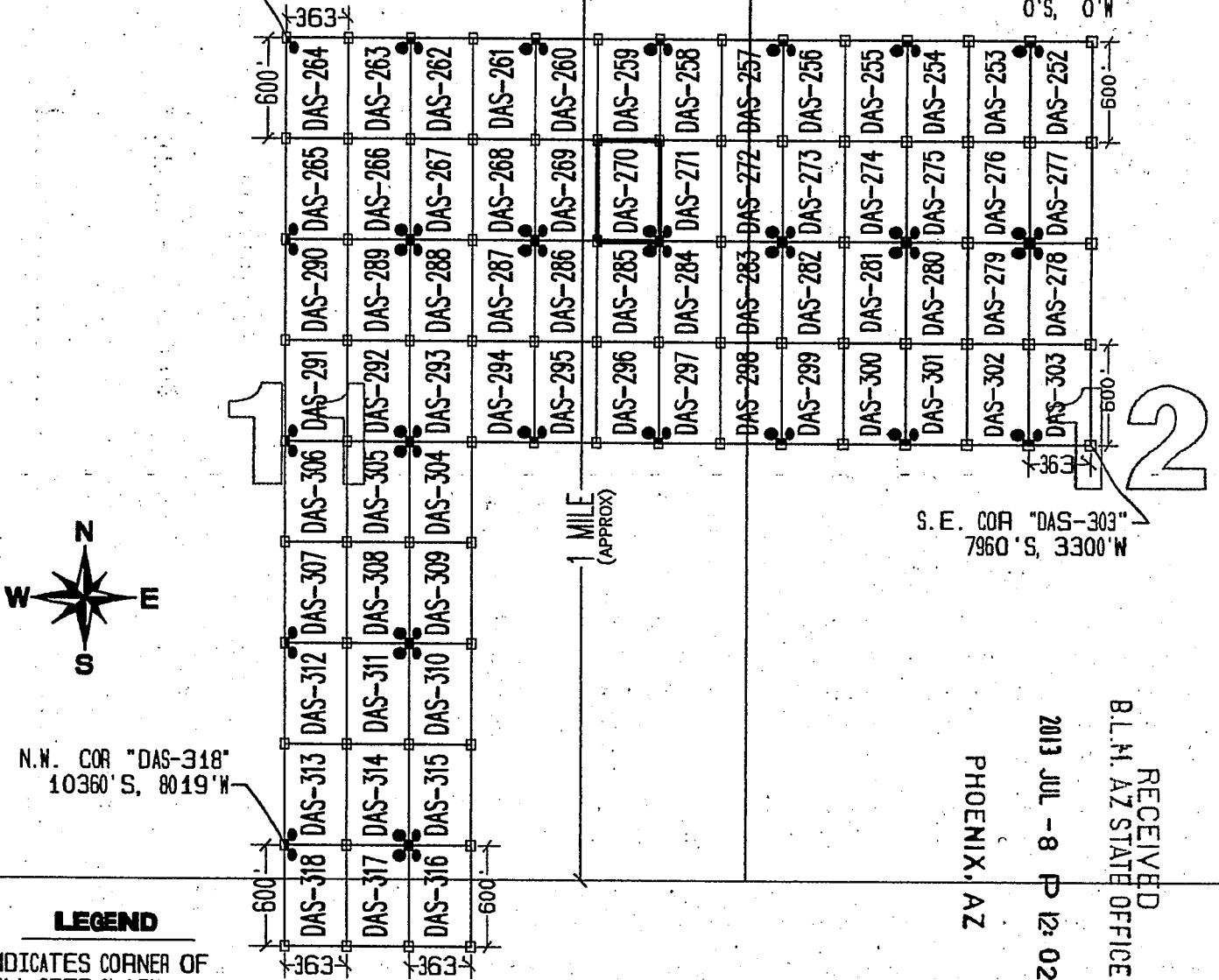
SCALE 1"=1000'



ALL CLAIMS ARE 600' IN LENGTH & 363' IN WIDTH
SITUATED IN SECTIONS 1, 2, 11 & 12 T12S-R6W, SECTIONS 5, 8, 9, 16 & 17 T12S-R5W
PIMA COUNTY, ARIZONA

N.W. COR "DAS-264"
5560'S, 8019'W

NW CORNER
OF SECTION 6
T12S-R5W
FOUND GLO BRASS
CAPPED IRON POST
0'S, 0'W



S.E. COR "DAS-303"
7960'S, 3300'W

RECEIVED
B.L.M. AZ STATE OFFICE
2013 JUL - 8 P 12: 02
PHOENIX, AZ

LEGEND

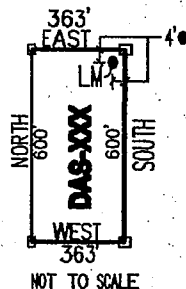
- INDICATES CORNER OF MILL SITE CLAIM. SET 2"x2"x5' WOODEN POST (TYPICAL)
- INDICATES LOCATION MONUMENT SET 4' X 4' FROM CORNER OF MILL SITE CLAIM

LOCATORS:

FREEPORT-MCMORAN CORP.
333 N. CENTRAL AVE.
PHOENIX, AZ 85004

FREEPORT-McMORAN
COPPER & GOLD

TYPICAL CLAIM DETAIL



NOT TO SCALE

LOCATED DURING THE MONTH
OF MAY, 2013

CLAIM STAKING PERFORMED BY:

GEOMETRIX LLC
LAND SURVEYING SERVICES
(928) 557-1600


AS AGENTS FOR FREEPORT-MCMORAN CORP.

AMC 421246

Return to:
Freeport-McMoRan Corp.
333 N Central Ave
Phoenix, AZ 85004

**LOCATION NOTICE FOR MILL SITE CLAIM
STATE OF ARIZONA, COUNTY OF PIMA**

NOTICE IS HEREBY GIVEN that the **DAS-271** mill site claim has been located by:
Freeport-McMoRan Corp.,
whose current mailing address is: 333 N Central Ave
Phoenix, AZ 85004.



This mill site claim consists of approximately 5 acres.
The general course of this claim is **North to South** and it is situated in the Ajo Mining District, Pima County, Arizona. This claim is **600** feet in length and **363** feet in width. This claim is marked by five monuments, constructed of 2" x 2" wood posts extending 4' above the ground, one at each corner and one at the location monument for the claim.

The location monument on which the notice is posted is situated within:
Section 11, Township 12 South, Range 6 West, Gila and Salt River Meridian, Pima County, Arizona and this claim encompasses portions of the following quarter section(s), section(s), Township(s) and Range(s): **Northeast 1/4, Section 11, T12S-R6W, G&SRM, Pima County, Arizona.**

The location monument is set inside the **Southwest** corner of the claim, approximately 4' **East** of the **West** line of the claim and 4' **North** of the **South** line of the claim.

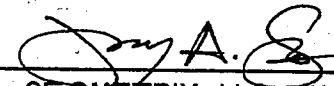
The locality of this claim with reference to some natural object or permanent monument and additional information (if any) concerning its locality is as follows:

The Northwest corner of this claim is 5841' West and 6160' South of the Northwest corner of Section 6 T12S-R5W.

The undersigned claims the ground as described above and set forth on the attached 1" = 1000' outline map. This claim is not intended to encroach on any private property or land that is not open for location.

Located, dated and posted on the ground this 10th day of May, 2013.

Freeport-McMoRan Corp. (Owner)

By: 
GEOMETRIX, LLC (Agent)

AHC424247

"DAS-271" CLAIM

LOCATION OF THE DAS-001 THROUGH DAS-318

MILL SITE CLAIMS

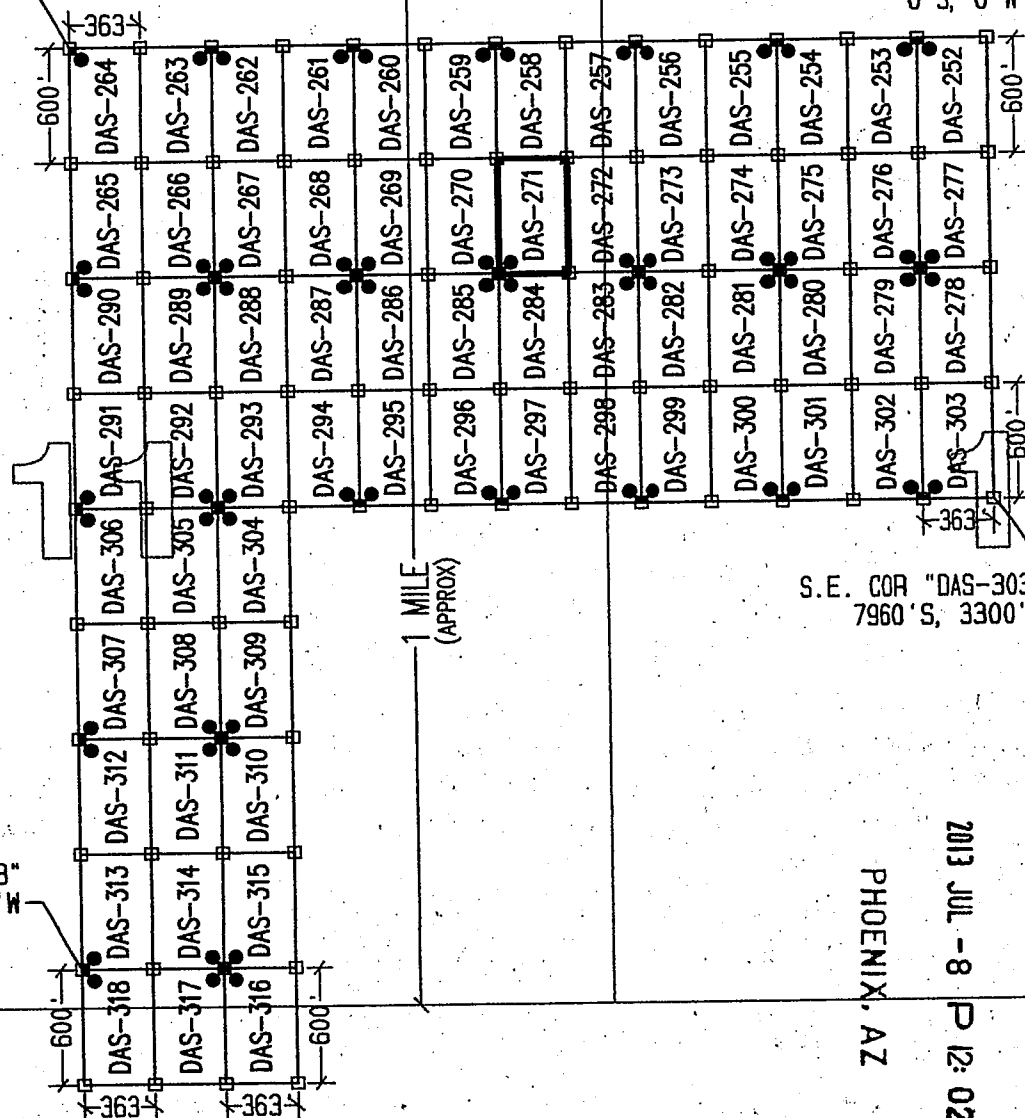
SCALE 1"=1000'



ALL CLAIMS ARE 600' IN LENGTH & 363' IN WIDTH
SITUATED IN SECTIONS 1, 2, 11 & 12 T12S-R6W, SECTIONS 5, 8, 9, 16 & 17 T12S-R5W
PIMA COUNTY, ARIZONA


N.W. COR "DAS-264"
5560'S, 8019'W

NW CORNER
OF SECTION 6
T12S-R5W
FOUND GLO BRASS
CAPPED IRON POST
0'S, 0'W



S.E. COR "DAS-303"
7960'S, 3300'W

N.W. COR "DAS-318"
10360'S, 8019'W

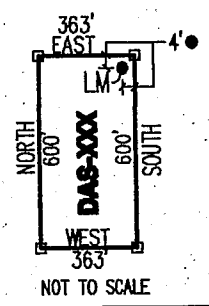


RECEIVED
BLM, AZ STATE OFFICE
PHOENIX, AZ
2013 JUL - 8 P 12: 02

LEGEND


- INDICATES CORNER OF MILL SITE CLAIM. SET 2"X2"X5' WOODEN POST (TYPICAL)
- INDICATES LOCATION MONUMENT SET 4' X 4' FROM CORNER OF MILL SITE CLAIM

TYPICAL CLAIM DETAIL



LOCATED DURING THE MONTH
OF MAY, 2013

CLAIM STAKING PERFORMED BY:



AS AGENTS FOR FREEPORT-MCMORAN CORP.

LOCATORS:
FREEPORT-MCMORAN CORP.
333 N. CENTRAL AVE.
PHOENIX, AZ 85004




MAY 21 2013

Return to:
Freeport-McMoRan Corp.
333 N Central Ave
Phoenix, AZ 85004

**LOCATION NOTICE FOR MILL SITE CLAIM
STATE OF ARIZONA, COUNTY OF PIMA**

NOTICE IS HEREBY GIVEN that the **DAS-272** mill site claim has been located by:
Freeport-McMoRan Corp.,
whose current mailing address is: 333 N Central Ave
Phoenix, AZ 85004.



This mill site claim consists of approximately 5 acres.

The general course of this claim is **North to South** and it is situated in the Ajo Mining District, Pima County, Arizona. This claim is **600** feet in length and **363** feet in width. This claim is marked by five monuments, constructed of 2" x 2" wood posts extending 4' above the ground, one at each corner and one at the location monument for the claim.

The location monument on which the notice is posted is situated within:

Section 12, Township 12 South, Range 6 West, Gila and Salt River Meridian, Pima County, Arizona and this claim encompasses portions of the following quarter section(s), section(s), Township(s) and Range(s): **Northeast ¼, Section 11 & Northwest ¼, Section 12, T12S-R6W, G&SRM, Pima County, Arizona.**

The location monument is set inside the **Southeast** corner of the claim, approximately 4' **West** of the **East** line of the claim and 4' **North** of the **South** line of the claim.

The locality of this claim with reference to some natural object or permanent monument and additional information (if any) concerning its locality is as follows:

The Northwest corner of this claim is 5478' West and 6160' South of the Northwest corner of Section 6 T12S-R5W.

The undersigned claims the ground as described above and set forth on the attached 1" = 1000' outline map. This claim is not intended to encroach on any private property or land that is not open for location.

Located, dated and posted on the ground this 10th day of May, 2013.

Freeport-McMoRan Corp. (Owner)

By:


GEOMETRIX, LLC (Agent)

ALMCH 24 24 8

"DAS-272" CLAIM

LOCATION OF THE DAS-001 THROUGH DAS-318 MILL SITE CLAIMS

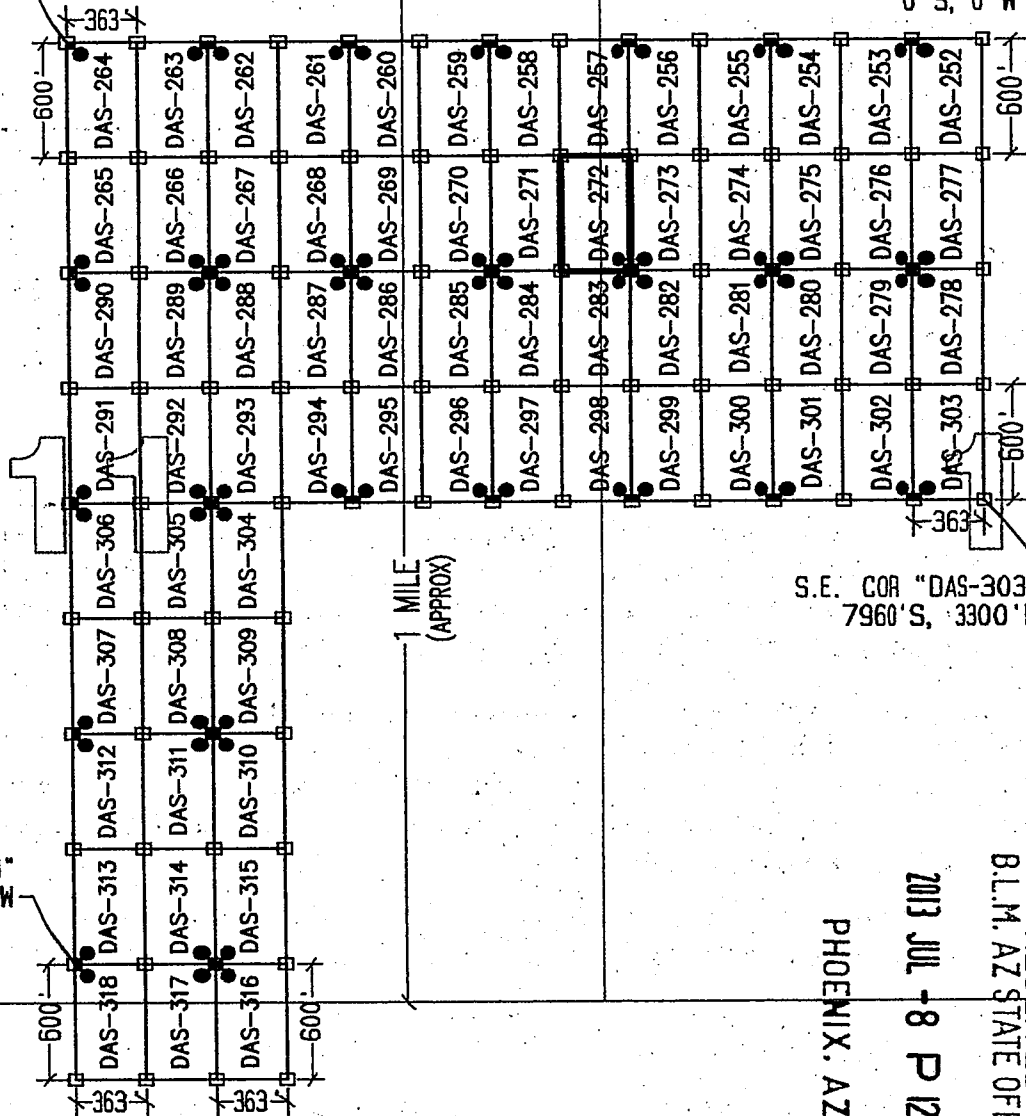
SCALE 1"=1000'




ALL CLAIMS ARE 600' IN LENGTH & 363' IN WIDTH
SITUATED IN SECTIONS 1, 2, 11 & 12 T12S-R6W, SECTIONS 5, 8, 9, 16 & 17 T12S-R5W
PIMA COUNTY, ARIZONA

N.W. COR "DAS-264"
5560'S, 8019'W

NW CORNER
OF SECTION 6
T12S-R5W
FOUND GLO BRASS
CAPPED IRON POST
0'S, 0'W



S.E. COR "DAS-303"
7960'S, 3300'W



N.W. COR "DAS-318"
10360'S, 8019'W

LEGEND

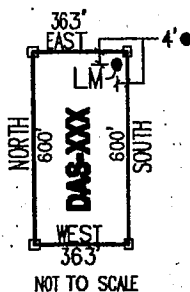
- INDICATES CORNER OF MILL SITE CLAIM. SET 2"x2"x5' WOODEN POST (TYPICAL)
- INDICATES LOCATION MONUMENT SET 4' X 4' FROM CORNER OF MILL SITE CLAIM

LOCATORS:

FREEPORT-MCMORAN CORP.
333 N. CENTRAL AVE.
PHOENIX, AZ 85004

FREEPORT-MCMORAN
COPPER & GOLD

TYPICAL CLAIM DETAIL



RECEIVED
B.L.M. AZ STATE OFFICE
2013 JUL -8 P 12:02
PHOENIX, AZ

LOCATED DURING THE MONTH
OF MAY, 2013

CLAIM STAKING PERFORMED BY:

GEOMETRIX LLC
LAND SURVEYING SERVICES
(602) 687-1900


AS AGENTS FOR FREEPORT-MCMORAN CORP.

AMC 112112118

Return to:
Freeport-McMoRan Corp.
333 N Central Ave
Phoenix, AZ 85004

**LOCATION NOTICE FOR MILL SITE CLAIM
STATE OF ARIZONA, COUNTY OF PIMA**

NOTICE IS HEREBY GIVEN that the **DAS-273** mill site claim has been located by:
Freeport-McMoRan Corp.,
whose current mailing address is: 333 N Central Ave
Phoenix, AZ 85004.



This mill site claim consists of approximately 5 acres.
The general course of this claim is **North to South** and it is situated in the Ajo Mining District, Pima County, Arizona. This claim is **600** feet in length and **363** feet in width. This claim is marked by five monuments, constructed of 2" x 2" wood posts extending 4' above the ground, one at each corner and one at the location monument for the claim.

The location monument on which the notice is posted is situated within:
Section 12, Township 12 South, Range 6 West, Gila and Salt River Meridian, Pima County, Arizona and this claim encompasses portions of the following quarter section(s), section(s), Township(s) and Range(s): **Northwest 1/4, Section 12, T12S-R6W, G&SRM, Pima County, Arizona.**

The location monument is set inside the **Southwest** corner of the claim, approximately 4' **East** of the **West** line of the claim and 4' **North** of the **South** line of the claim.

The locality of this claim with reference to some natural object or permanent monument and additional information (if any) concerning its locality is as follows:

The Northwest corner of this claim is 5115' West and 6160' South of the Northwest corner of Section 6 T12S-R5W.

The undersigned claims the ground as described above and set forth on the attached 1" = 1000' outline map. This claim is not intended to encroach on any private property or land that is not open for location.

Located, dated and posted on the ground this 10th day of May, 2013.

Freeport-McMoRan Corp. (Owner)

By: 
GEOMETRIX, LLC (Agent)

AMC 24249

"DAS-273" CLAIM

LOCATION OF THE DAS-001 THROUGH DAS-318 MILL SITE CLAIMS

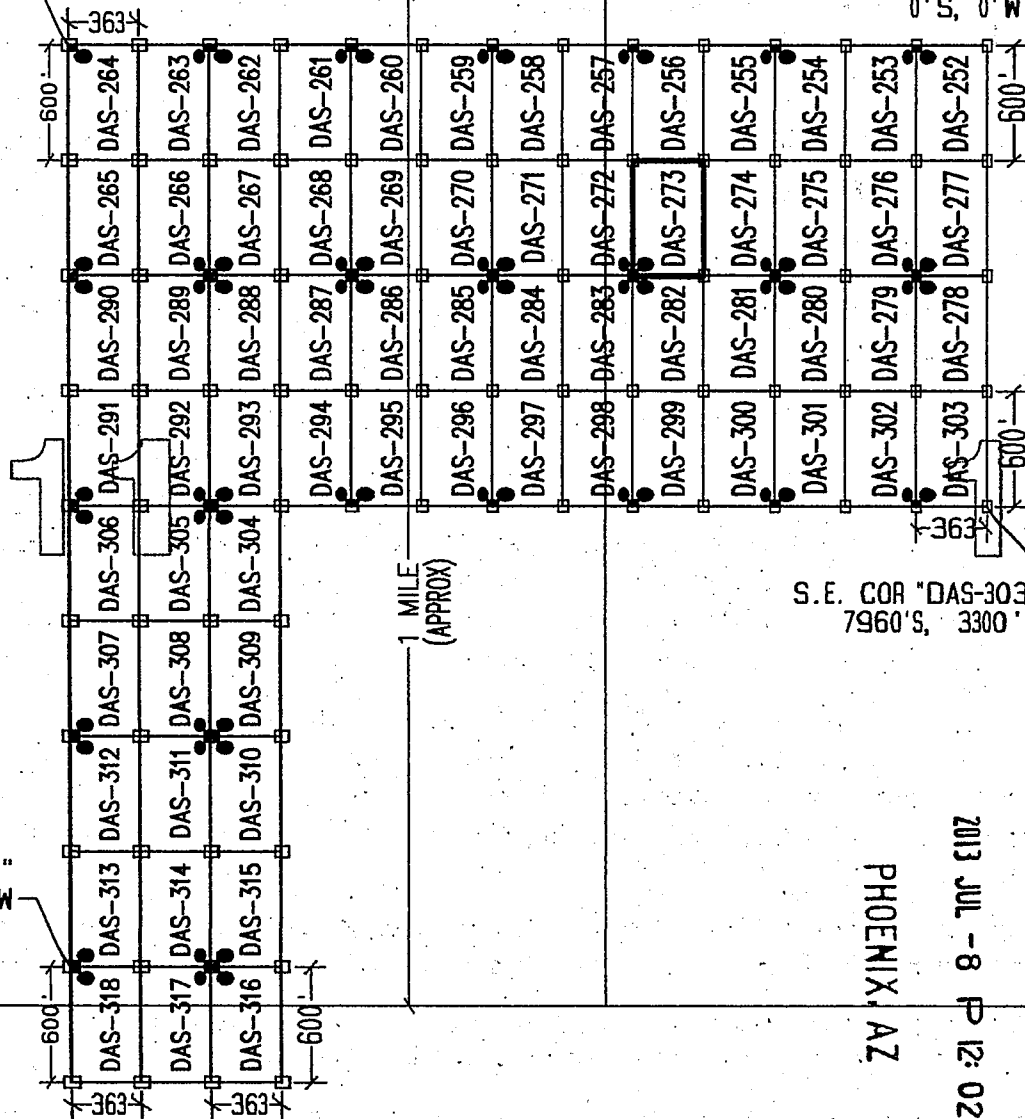
SCALE 1"=1000'



ALL CLAIMS ARE 600' IN LENGTH & 363' IN WIDTH
SITUATED IN SECTIONS 1, 2, 11 & 12 T12S-R6W, SECTIONS 5, 8, 9, 16 & 17 T12S-R5W
PIMA COUNTY, ARIZONA

NW CORNER
OF SECTION 6
T12S-R5W
FOUND GLO BRASS
CAPPED IRON POST
0' S, 0' W

N. W. COR "DAS-264"
5560' S, 8019' W



S. E. COR "DAS-303"
7960' S, 3300' W



N. W. COR "DAS-318"
10360' S, 8019' W

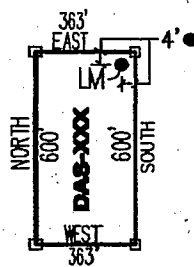
LEGEND

- INDICATES CORNER OF MILL SITE CLAIM. SET 2" X 2" X 5' WOODEN POST (TYPICAL)
- INDICATES LOCATION MONUMENT SET 4' X 4' FROM CORNER OF MILL SITE CLAIM

LOCATORS:
FREEPORT-MCMORAN CORP.
333 N. CENTRAL AVE.
PHOENIX, AZ 85004

FREEPORT-MCMORAN
FM COPPER & GOLD

TYPICAL CLAIM DETAIL



NOT TO SCALE

LOCATED DURING THE MONTH
OF MAY, 2013

CLAIM STAKING PERFORMED BY:
GEOMETRIX LLC
LAND SURVEYING SERVICES
(602) 587-1900

AS AGENTS FOR FREEPORT-MCMORAN CORP.

PHOENIX, AZ

2013 JUL - 8 P 12: 02

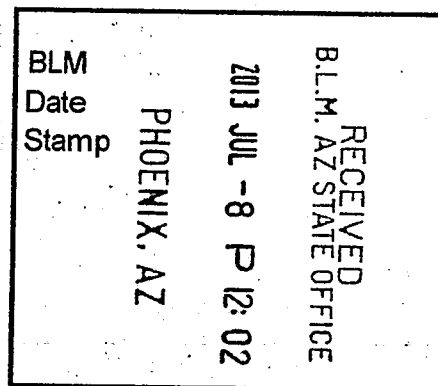
RECEIVED
B.L.M. AZ STATE OFFICE

AMC 2-14-2-14-14

Return to:
Freeport-McMoRan Corp.
333 N Central Ave
Phoenix, AZ 85004

**LOCATION NOTICE FOR MILL SITE CLAIM
STATE OF ARIZONA, COUNTY OF PIMA**

NOTICE IS HEREBY GIVEN that the **DAS-274** mill site claim has been located by:
Freeport-McMoRan Corp.,
whose current mailing address is: 333 N Central Ave
Phoenix, AZ 85004.



This mill site claim consists of approximately 5 acres.

The general course of this claim is **North to South** and it is situated in the Ajo Mining District, Pima County, Arizona. This claim is **600** feet in length and **363** feet in width. This claim is marked by five monuments, constructed of 2" x 2" wood posts extending 4' above the ground, one at each corner and one at the location monument for the claim.

The location monument on which the notice is posted is situated within:

Section 12, Township 12 South, Range 6 West, Gila and Salt River Meridian, Pima County, Arizona and this claim encompasses portions of the following quarter section(s), section(s), Township(s) and Range(s): **Northwest 1/4, Section 12, T12S-R6W, G&SRM, Pima County, Arizona.**

The location monument is set inside the **Southeast** corner of the claim, approximately 4' **West** of the **East** line of the claim and 4' **North** of the **South** line of the claim.

The locality of this claim with reference to some natural object or permanent monument and additional information (if any) concerning its locality is as follows:

The Northwest corner of this claim is 4752' West and 6160' South of the Northwest corner of Section 6 T12S-R5W.

The undersigned claims the ground as described above and set forth on the attached 1" = 1000' outline map. This claim is not intended to encroach on any private property or land that is not open for location.

Located, dated and posted on the ground this 10th day of May, 2013.

Freeport-McMoRan Corp. (Owner)

By: _____

GEOMETRIX, LLC (Agent)

...AMC 424250

"DAS-274" CLAIM

LOCATION OF THE DAS-001 THROUGH DAS-318

MILL SITE CLAIMS


SCALE 1"=1000'



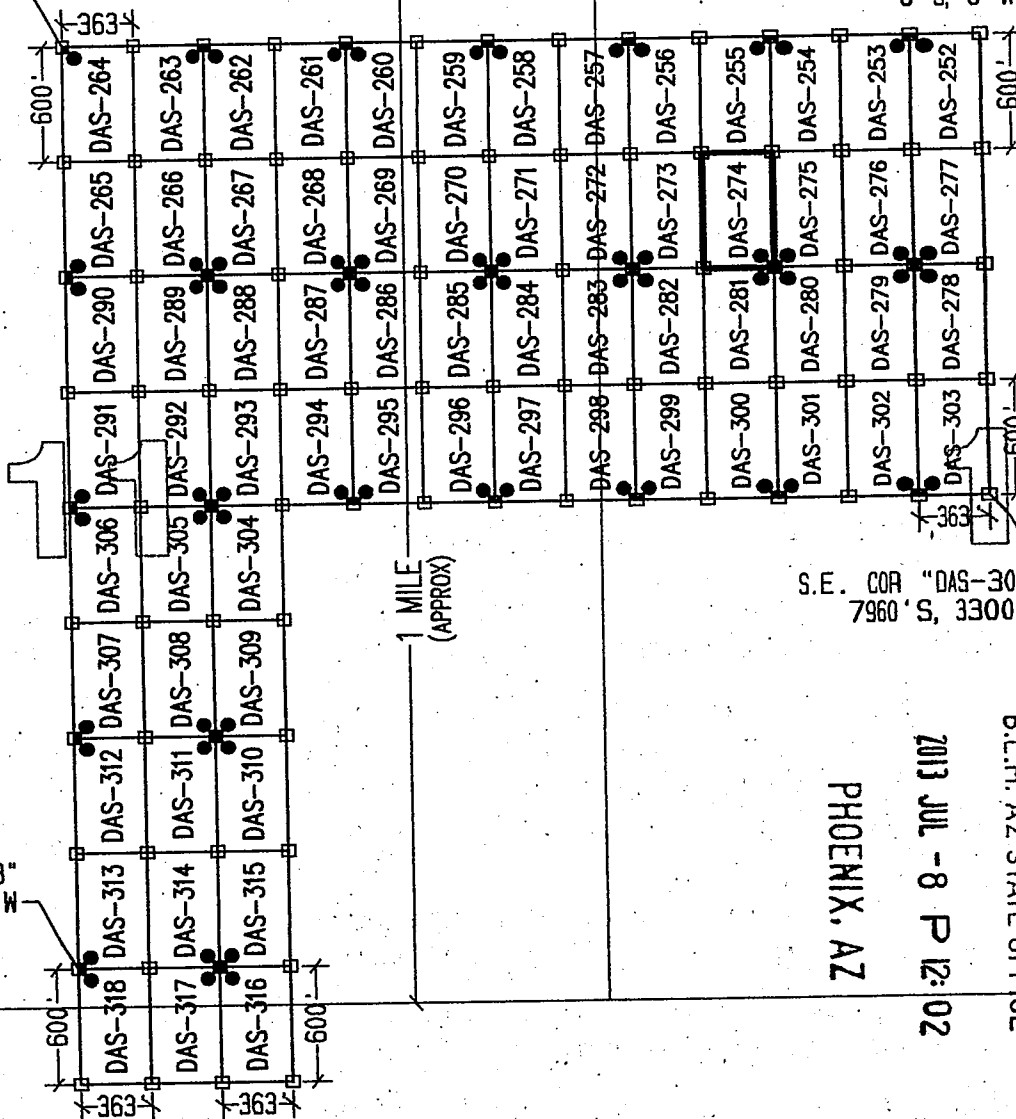
ALL CLAIMS ARE 600' IN LENGTH & 363' IN WIDTH
 SITUATED IN SECTIONS 1, 2, 11 & 12 T12S-R6W, SECTIONS 5, 8, 9, 16 & 17 T12S-R5W
 PIMA COUNTY, ARIZONA

N.W. COR "DAS-264"
 5560'S, 8019'W

NW CORNER
 OF SECTION 6
 T12S-R5W
 FOUND GLO BRASS
 CAPPED IRON POST
 0'S, 0'W



N.W. COR "DAS-318"
 10360'S, 8019'W



S.E. COR "DAS-303"
 7960'S, 3300'W

PHOENIX, AZ

2013 JUL - 8 P 12:02

RECEIVED
 B.L.M. AZ STATE OFFICE

LEGEND

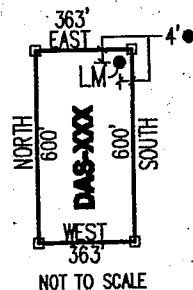
- INDICATES CORNER OF MILL SITE CLAIM. SET 2"X2"X5' WOODEN POST (TYPICAL)
- INDICATES LOCATION MONUMENT SET 4' X 4' FROM CORNER OF MILL SITE CLAIM

LOCATORS:

FREEPORT-MCMORAN CORP.
 333 N. CENTRAL AVE.
 PHOENIX, AZ 85004



TYPICAL CLAIM DETAIL



LOCATED DURING THE MONTH
 OF MAY, 2013

CLAIM STAKING PERFORMED BY:




AS AGENTS FOR FREEPORT-MCMORAN CORP.

AMC 424250

Return to:
Freeport-McMoRan Corp.
333 N Central Ave
Phoenix, AZ 85004

**LOCATION NOTICE FOR MILL SITE CLAIM
STATE OF ARIZONA, COUNTY OF PIMA**

NOTICE IS HEREBY GIVEN that the **DAS-275** mill site claim has been located by:
Freeport-McMoRan Corp.,
whose current mailing address is: 333 N Central Ave
Phoenix, AZ 85004.



This mill site claim consists of approximately 5 acres.

The general course of this claim is **North to South** and it is situated in the Ajo Mining District, Pima County, Arizona. This claim is **600** feet in length and **363** feet in width. This claim is marked by five monuments, constructed of 2" x 2" wood posts extending 4' above the ground, one at each corner and one at the location monument for the claim.

The location monument on which the notice is posted is situated within:

Section 12, Township 12 South, Range 6 West, Gila and Salt River Meridian, Pima County, Arizona and this claim encompasses portions of the following quarter section(s), section(s), Township(s) and Range(s): **Northwest ¼, Section 12, T12S-R6W, G&SRM, Pima County, Arizona.**

The location monument is set inside the **Southwest** corner of the claim, approximately 4' **East** of the **West** line of the claim and 4' **North** of the **South** line of the claim.

The locality of this claim with reference to some natural object or permanent monument and additional information (if any) concerning its locality is as follows:

The Northwest corner of this claim is 4389' West and 6160' South of the Northwest corner of Section 6 T12S-R5W.

The undersigned claims the ground as described above and set forth on the attached 1" = 1000' outline map. This claim is not intended to encroach on any private property or land that is not open for location.

Located, dated and posted on the ground this 10th day of May, 2013.

Freeport-McMoRan Corp. (Owner)

By: 
GEOMETRIX, LLC (Agent)

ANCL24251

"DAS-275" CLAIM

LOCATION OF THE DAS-001 THROUGH DAS-318 MILL SITE CLAIMS

SCALE 1"=1000'

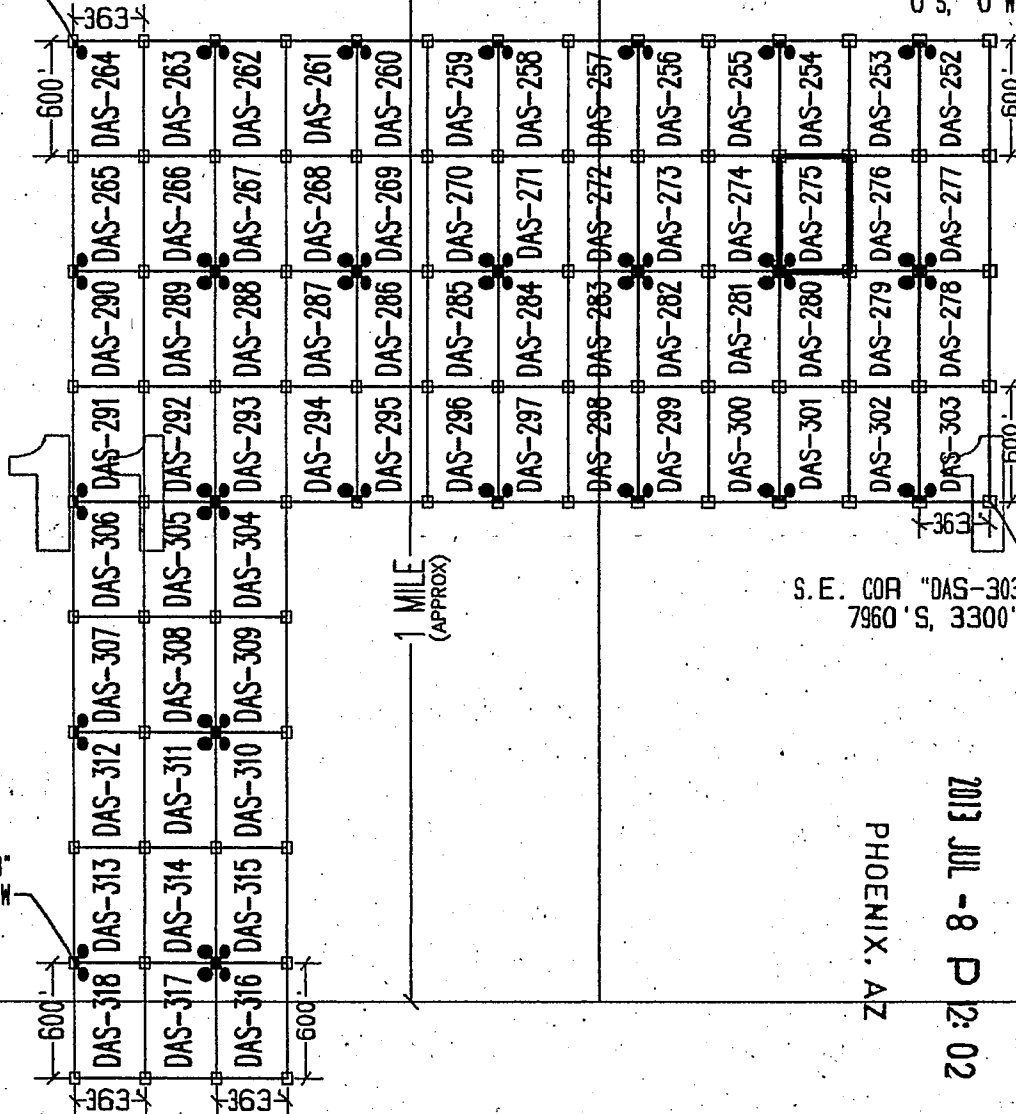


ALL CLAIMS ARE 600' IN LENGTH & 363' IN WIDTH
SITUATED IN SECTIONS 1, 2, 11 & 12 T12S-R6W, SECTIONS 5, 8, 9, 16 & 17 T12S-R5W
PIMA COUNTY, ARIZONA


0 1000 2000

NW CORNER
OF SECTION 6
T12S-R5W
FOUND GLO BRASS
CAPPED IRON POST
0'S, 0'W

N.W. COR "DAS-264"
5560'S, 8019'W



S.E. COR "DAS-303"
7960'S, 3300'W



N.W. COR "DAS-318"
10360'S, 8019'W

RECEIVED
B.L.M. AZ STATE OFFICE
PHOENIX, AZ
2013 JUL -8 P 12:02

LEGEND

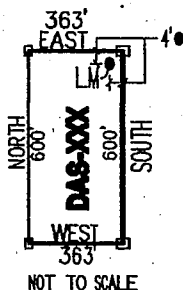
- INDICATES CORNER OF MILL SITE CLAIM. SET 2"x2"x5' WOODEN POST (TYPICAL)
- INDICATES LOCATION MONUMENT SET 4' X 4' FROM CORNER OF MILL SITE CLAIM

LOCATORS:

FREEPORT-MCMORAN CORP.
333 N. CENTRAL AVE.
PHOENIX, AZ 85004

FREEPORT-MCMORAN
COPPER & GOLD

TYPICAL CLAIM DETAIL



LOCATED DURING THE MONTH
OF MAY, 2013

CLAIM STAKING PERFORMED BY:

GEOMETRIX LLC
LAND SURVEYING SERVICES
(628) 667-1000

AS AGENTS FOR FREEPORT-MCMORAN CORP.

AMCJL 211251

Return to:
Freeport-McMoRan Corp.
333 N Central Ave
Phoenix, AZ 85004

**LOCATION NOTICE FOR MILL SITE CLAIM
STATE OF ARIZONA, COUNTY OF PIMA**

NOTICE IS HEREBY GIVEN that the **DAS-276** mill site claim has been located by:
Freeport-McMoRan Corp.,
whose current mailing address is: 333 N Central Ave
Phoenix, AZ 85004.

RECEIVED
BLM, AZ STATE OFFICE
2013 JUL -8 P 12:02
PHOENIX, AZ
BLM
Date
Stamp

This mill site claim consists of approximately 5 acres.
The general course of this claim is **North to South** and it is situated in the Ajo Mining District, Pima County, Arizona. This claim is **600** feet in length and **363** feet in width. This claim is marked by five monuments, constructed of 2' x 2' wood posts extending 4' above the ground, one at each corner and one at the location monument for the claim.

The location monument on which the notice is posted is situated within:
Section 12, Township 12 South, Range 6 West, Gila and Salt River Meridian, Pima County, Arizona and this claim encompasses portions of the following quarter section(s), section(s), Township(s) and Range(s): **Northwest 1/4, Section 12, T12S-R6W, G&SRM, Pima County, Arizona.**

The location monument is set inside the **Southeast** corner of the claim, approximately 4' West of the **East** line of the claim and 4' **North** of the **South** line of the claim.


The locality of this claim with reference to some natural object or permanent monument and additional information (if any) concerning its locality is as follows:

The Northwest corner of this claim is 4026' West and 6160' South of the Northwest corner of Section 6 T12S-R5W.

The undersigned claims the ground as described above and set forth on the attached 1" = 1000' outline map. This claim is not intended to encroach on any private property or land that is not open for location.

Located, dated and posted on the ground this 10th day of May, 2013.

Freeport-McMoRan Corp. (Owner)

By: 
GEOMETRIX, LLC (Agent)

AR06270252

"DAS-276" CLAIM

LOCATION OF THE DAS-001 THROUGH DAS-318 MILL SITE CLAIMS

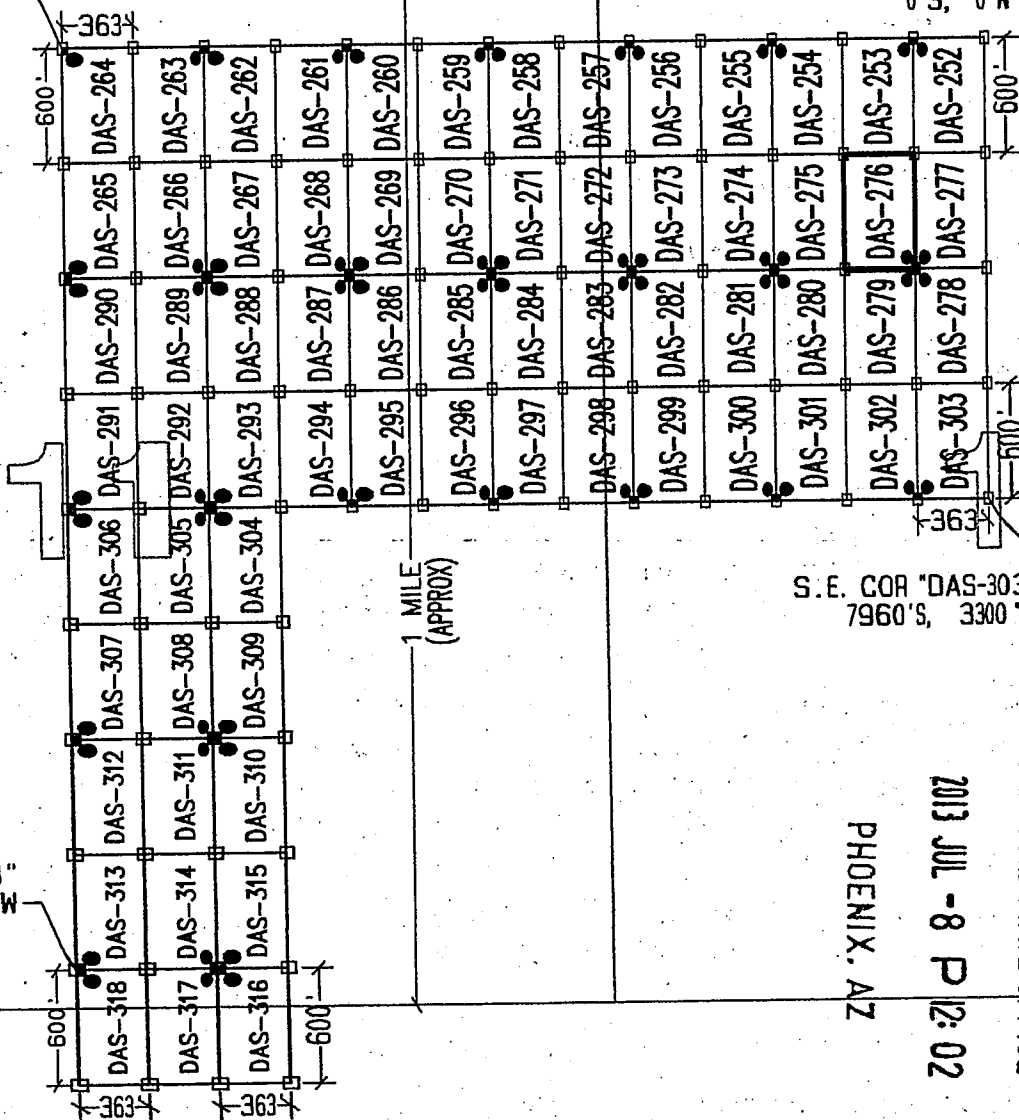
SCALE 1" = 1000'



ALL CLAIMS ARE 600' IN LENGTH & 363' IN WIDTH
SITUATED IN SECTIONS 1, 2, 11 & 12 T12S-R6W, SECTIONS 5, 8, 9, 16 & 17 T12S-R5W
PIMA COUNTY, ARIZONA

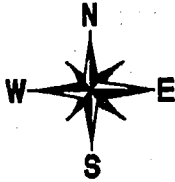
NW CORNER OF SECTION 6
T12S-R5W
FOUND GLO BRASS
CAPPED IRON POST
0'S, 0'W

N.W. COR "DAS-264"
5560'S, 8019'W



N.W. COR "DAS-318"
10360'S, 8019'W

S.E. COR "DAS-303"
7960'S, 3300'W



RECEIVED
B.L.M. AZ STATE OFFICE
2013 JUL - 8 P 12:02
PHOENIX, AZ

LEGEND

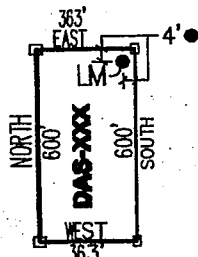
- INDICATES CORNER OF MILL SITE CLAIM. SET 2" X 2" X 5' WOODEN POST (TYPICAL)
- INDICATES LOCATION MONUMENT SET 4' X 4' FROM CORNER OF MILL SITE CLAIM

LOCATORS:

FREEPORT-MCMORAN CORP.
333 N. CENTRAL AVE.
PHOENIX, AZ 85004



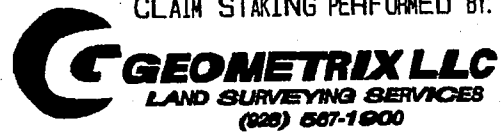
TYPICAL CLAIM DETAIL



NOT TO SCALE

LOCATED DURING THE MONTH
OF MAY, 2013

CLAIM STAKING PERFORMED BY:



AS AGENTS FOR FREEPORT-MCMORAN CORP.

AMC 424252

Return to:
Freeport-McMoRan Corp.
333 N Central Ave
Phoenix, AZ 85004

**LOCATION NOTICE FOR MILL SITE CLAIM
STATE OF ARIZONA, COUNTY OF PIMA**

NOTICE IS HEREBY GIVEN that the **DAS-277** mill site claim has been located by:
Freeport-McMoRan Corp.,
whose current mailing address is: 333 N Central Ave
Phoenix, AZ 85004.

RECEIVED
B.L.M. AZ STATE OFFICE
2013 JUL - 8 P 12: 02
PHOENIX, AZ
BLM
Date
Stamp

This mill site claim consists of approximately 5 acres.
The general course of this claim is **North to South** and it is situated in the Ajo Mining District, Pima County, Arizona. This claim is **600** feet in length and **363** feet in width. This claim is marked by five monuments, constructed of 2" x 2" wood posts extending 4' above the ground, one at each corner and one at the location monument for the claim.

The location monument on which the notice is posted is situated within:
Section 12, Township 12 South, Range 6 West, Gila and Salt River Meridian, Pima County, Arizona and this claim encompasses portions of the following quarter section(s), section(s), Township(s) and Range(s): **Northwest ¼, Section 12, T12S-R6W, G&SRM, Pima County, Arizona.**

The location monument is set inside the **Southwest** corner of the claim, approximately 4' **East** of the **West** line of the claim and 4' **North** of the **South** line of the claim.

The locality of this claim with reference to some natural object or permanent monument and additional information (if any) concerning its locality is as follows:

The Northwest corner of this claim is 3663' West and 6160' South of the Northwest corner of Section 6 T12S-R5W.

The undersigned claims the ground as described above and set forth on the attached 1" = 1000' outline map. This claim is not intended to encroach on any private property or land that is not open for location.

Located, dated and posted on the ground this 10th day of May, 2013.

Freeport-McMoRan Corp. (Owner)

By: 
GEOMETRIX, LLC (Agent)

AMC 1124253

"DAS-277" CLAIM

LOCATION OF THE DAS-001 THROUGH DAS-318 MILL SITE CLAIMS

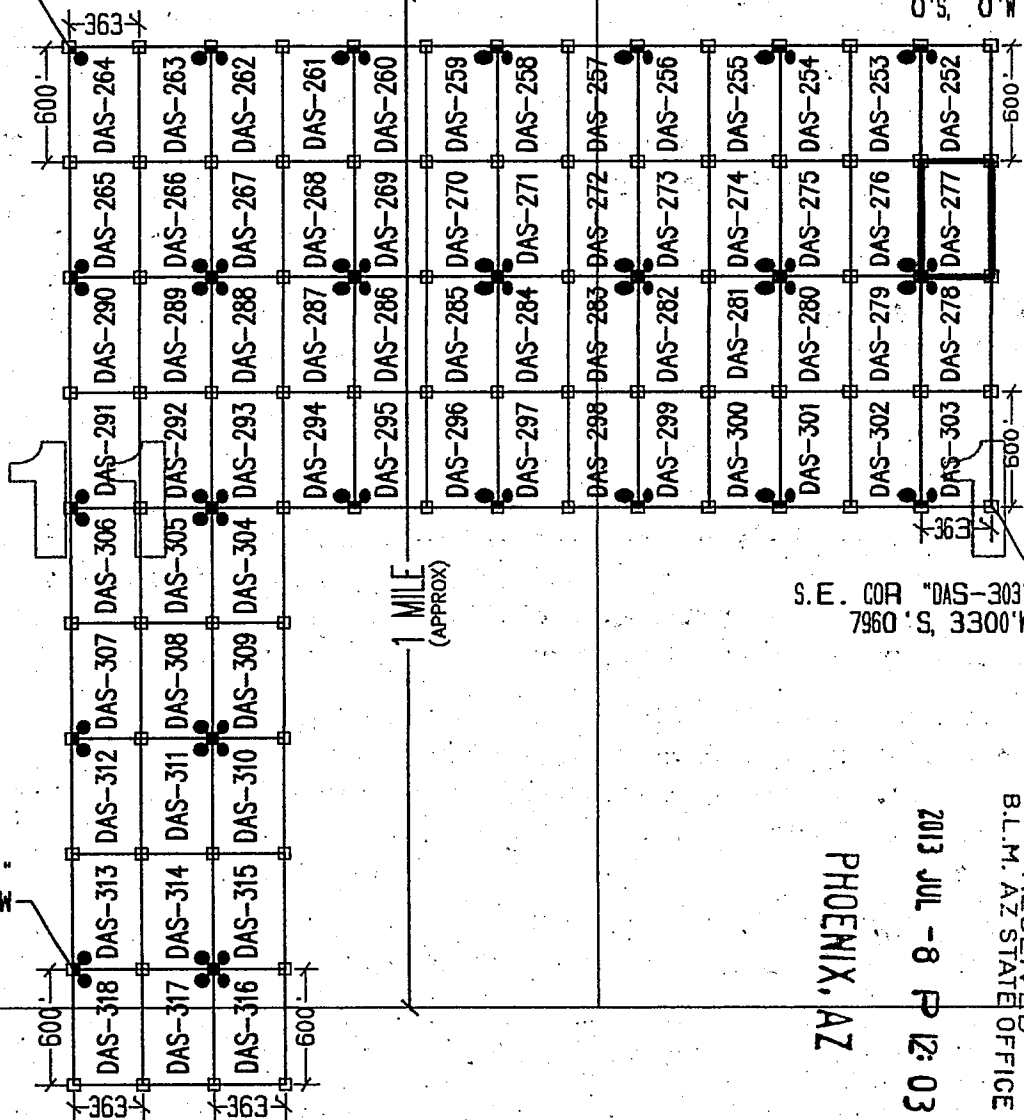
SCALE 1" = 1000'




ALL CLAIMS ARE 600' IN LENGTH & 363' IN WIDTH
SITUATED IN SECTIONS 1, 2, 11 & 12 T12S-R6W, SECTIONS 5, 8, 9, 16 & 17 T12S-R5W
PIMA COUNTY, ARIZONA

NW CORNER
OF SECTION 6
T12S-R5W
FOUND GLO BRASS
CAPPED IRON POST
0'S, 0'W

N.W. COR "DAS-264"
5560'S, 8019'W



S.E. COR "DAS-303"
7960'S, 3300'W



N.W. COR "DAS-318"
10360'S, 8019'W

PHOENIX, AZ

2013 JUL - 8 P 12: 03

RECEIVED
B.L.M. AZ STATE
OFFICE

LEGEND

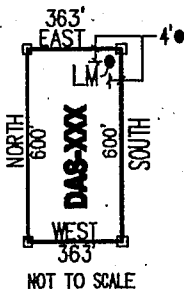
- INDICATES CORNER OF MILL SITE CLAIM. SET 2"x2"x5' WOODEN POST (TYPICAL)
- INDICATES LOCATION MONUMENT SET 4' X 4' FROM CORNER OF MILL SITE CLAIM

LOCATORS:

FREEPORT-MCMORAN CORP.
333 N. CENTRAL AVE.
PHOENIX, AZ 85004

Freeport-McMoran
COPPER & GOLD

TYPICAL CLAIM DETAIL



LOCATED DURING THE MONTH
OF MAY, 2013

CLAIM STAKING, PERFORMED BY:

GEOMETRIX LLC
LAND SURVEYING SERVICES
(328) 857-1800

AS AGENTS FOR FREEPORT-MCMORAN CORP.

AMC424253

Return to:
Freeport-McMoRan Corp.
333 N Central Ave
Phoenix, AZ 85004

**LOCATION NOTICE FOR MILL SITE CLAIM
STATE OF ARIZONA, COUNTY OF PIMA**

NOTICE IS HEREBY GIVEN that the **DAS-278** mill site claim has been located by:
Freeport-McMoRan Corp.,
whose current mailing address is: 333 N Central Ave
Phoenix, AZ 85004.

RECEIVED BLM, AZ STATE OFFICE	2013 JUL - 8 P 12: 03	PHOENIX, AZ	BLM Date Stamp
----------------------------------	-----------------------	-------------	----------------------

This mill site claim consists of approximately 5 acres.

The general course of this claim is **North to South** and it is situated in the Ajo Mining District, Pima County, Arizona. This claim is **600** feet in length and **363** feet in width. This claim is marked by five monuments, constructed of 2" x 2" wood posts extending 4' above the ground, one at each corner and one at the location monument for the claim.

The location monument on which the notice is posted is situated within:

Section 12, Township 12 South, Range 6 West, Gila and Salt River Meridian, Pima County, Arizona and this claim encompasses portions of the following quarter section(s), section(s), Township(s) and Range(s): **Northwest ¼, Section 12, T12S-R6W, G&SRM, Pima County, Arizona.**

The location monument is set inside the **Northwest** corner of the claim, approximately 4' **East** of the **West** line of the claim and 4' **South** of the **North** line of the claim.

The locality of this claim with reference to some natural object or permanent monument and additional information (if any) concerning its locality is as follows:

The Northwest corner of this claim is 3663' West and 6760' South of the Northwest corner of Section 6 T12S-R5W.

The undersigned claims the ground as described above and set forth on the attached 1" = 1000' outline map. This claim is not intended to encroach on any private property or land that is not open for location.

Located, dated and posted on the ground this 10th day of May, 2013.

Freeport-McMoRan Corp. (Owner)

By: 
GEOMETRIX, LLC (Agent)

AMC 121254

"DAS-278" CLAIM

LOCATION OF THE DAS-001 THROUGH DAS-318 MILL SITE CLAIMS

SCALE 1"=1000'



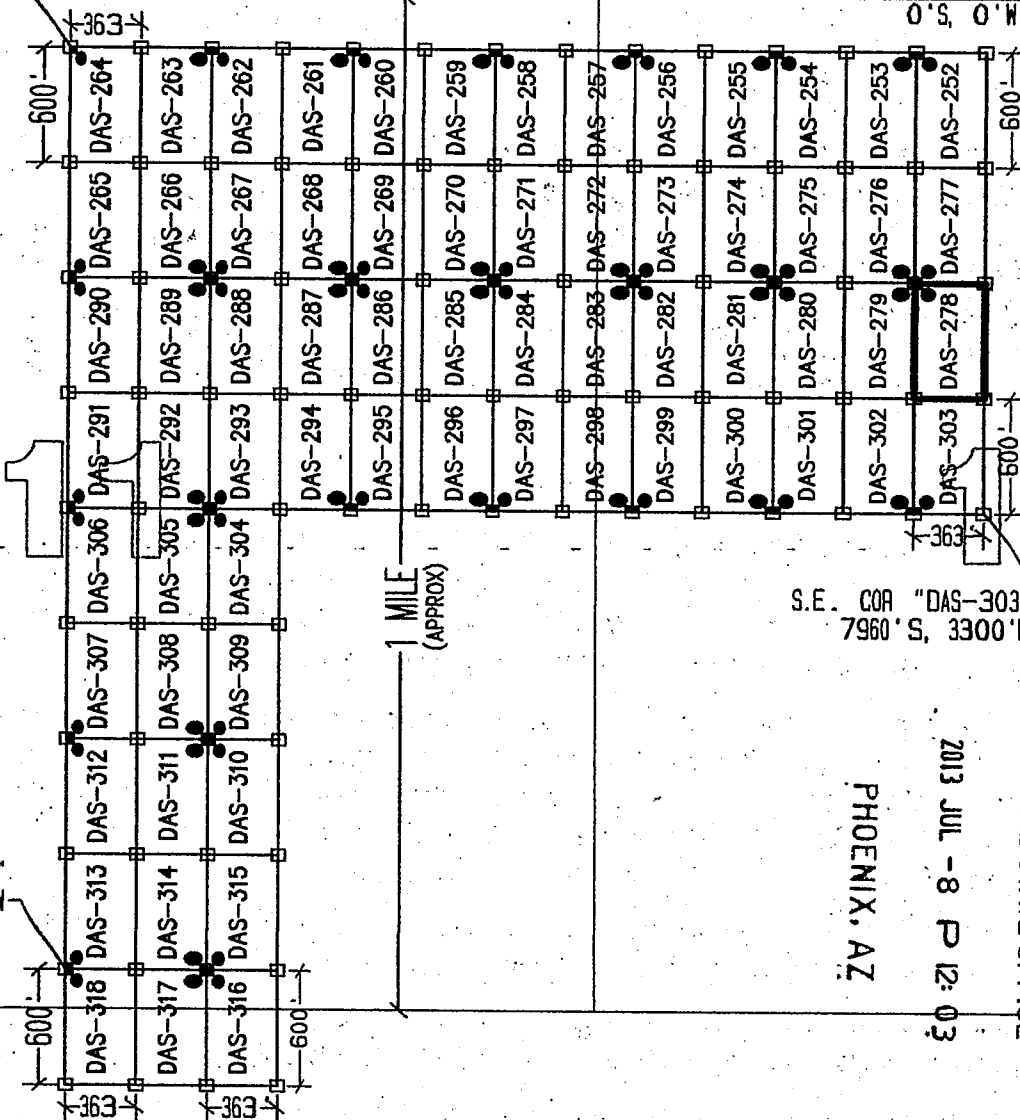
ALL CLAIMS ARE 600' IN LENGTH & 363' IN WIDTH
SITUATED IN SECTIONS 1, 2, 11 & 12 T12S-R6W, SECTIONS 5, 8, 9, 16 & 17 T12S-R5W
PIMA COUNTY, ARIZONA

N.W. COR "DAS-264"
5560'S, 8019'W

NW CORNER
OF SECTION 6
T12S-R5W
FOUND GLO BRASS
CAPPED IRON POST
0'S, 0'W



N.W. COR "DAS-318"
10360'S, 8019'W



S.E. COR "DAS-303"
7960'S, 3300'W

PHOENIX, AZ

RECEIVED
B.L.M. AZ STATE OFFICE
2013 JUL - 8 P 12: 03

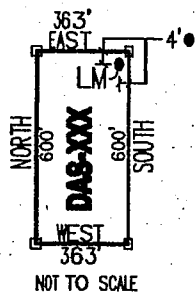
LEGEND

- INDICATES CORNER OF MILL SITE CLAIM. SET 2"x2"x5" WOODEN POST (TYPICAL)
- INDICATES LOCATION MONUMENT SET 4' X 4' FROM CORNER OF MILL SITE CLAIM

LOCATORS:
FREEPORT-MCMORAN CORP.
333 N. CENTRAL AVE.
PHOENIX, AZ 85004

FREEPORT-MCMORAN
COPPER & GOLD

TYPICAL CLAIM DETAIL



NOT TO SCALE

LOCATED DURING THE MONTH
OF MAY, 2013

CLAIM STAKING PERFORMED BY:

GEOMETRIX LLC
LAND SURVEYING SERVICES
(226) 687-1800


AS AGENTS FOR FREEPORT-MCMORAN CORP.

..ANCL 24254

Return to:
Freeport-McMoRan Corp.
333 N Central Ave
Phoenix, AZ 85004

**LOCATION NOTICE FOR MILL SITE CLAIM
STATE OF ARIZONA, COUNTY OF PIMA**

NOTICE IS HEREBY GIVEN that the **DAS-279** mill site claim has been located by:
Freeport-McMoRan Corp.,
whose current mailing address is: 333 N Central Ave
Phoenix, AZ 85004.



This mill site claim consists of approximately 5 acres.

The general course of this claim is **North to South** and it is situated in the Ajo Mining District, Pima County, Arizona. This claim is **600** feet in length and **363** feet in width. This claim is marked by five monuments, constructed of 2" x 2" wood posts extending 4' above the ground, one at each corner and one at the location monument for the claim.

The location monument on which the notice is posted is situated within:

Section 12, Township 12 South, Range 6 West, Gila and Salt River Meridian, Pima County, Arizona and this claim encompasses portions of the following quarter section(s), section(s), Township(s) and Range(s): **Northwest ¼, Section 12, T12S-R6W, G&SRM, Pima County, Arizona.**

The location monument is set inside the **Northeast** corner of the claim, approximately 4' **West** of the **East** line of the claim and 4' **South** of the **North** line of the claim.


The locality of this claim with reference to some natural object or permanent monument and additional information (if any) concerning its locality is as follows:

The Northwest corner of this claim is 4026' West and 6760' South of the Northwest corner of Section 6 T12S-R5W.

The undersigned claims the ground as described above and set forth on the attached 1" = 1000' outline map. This claim is not intended to encroach on any private property or land that is not open for location.

Located, dated and posted on the ground this 10th day of May, 2013.

Freeport-McMoRan Corp. (Owner)

By: 
GEOMETRIX, LLC (Agent)

AMC421255

"DAS-279" CLAIM

LOCATION OF THE DAS-001 THROUGH DAS-318 MILL SITE CLAIMS

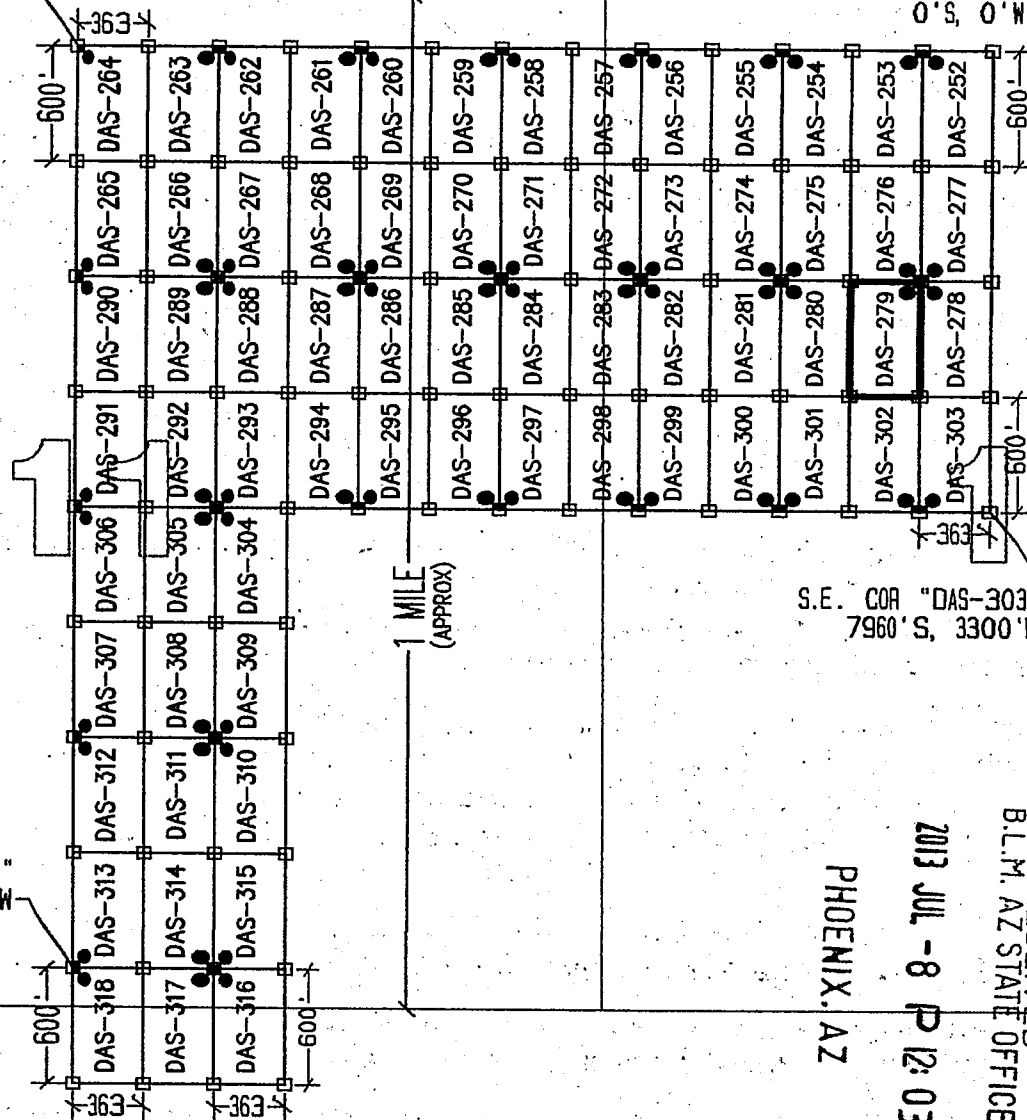
SCALE 1"=1000'



ALL CLAIMS ARE 600' IN LENGTH & 363' IN WIDTH
SITUATED IN SECTIONS 1, 2, 11 & 12 T12S-R6W, SECTIONS 5, 8, 9, 16 & 17 T12S-R5W
PIMA COUNTY, ARIZONA

NW CORNER OF SECTION 6
T12S-R5W
FOUND GLO BRASS
CAPPED IRON POST
0'S, 0'W

N.W. COR "DAS-264"
5560'S, 8019'W



S.E. COR "DAS-303"
7960'S, 3300'W



N.W. COR "DAS-318"
10360'S, 8019'W

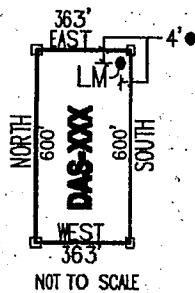
LEGEND

- INDICATES CORNER OF MILL SITE CLAIM. SET 2"x2"x5' WOODEN POST (TYPICAL)
- INDICATES LOCATION MONUMENT SET 4' X 4' FROM CORNER OF MILL SITE CLAIM

LOCATORS:

FREEPORT-MCMORAN CORP.
333 N. CENTRAL AVE.
PHOENIX, AZ 85004


TYPICAL CLAIM DETAIL



NOT TO SCALE

LOCATED DURING THE MONTH
OF MAY, 2013

CLAIM STAKING PERFORMED BY:



AS AGENTS FOR FREEPORT-MCMORAN CORP.




AMCJ 24255

Return to:
Freeport-McMoRan Corp.
333 N Central Ave
Phoenix, AZ 85004

**LOCATION NOTICE FOR MILL SITE CLAIM
STATE OF ARIZONA, COUNTY OF PIMA**

NOTICE IS HEREBY GIVEN that the **DAS-280** mill site claim has been located by:
Freeport-McMoRan Corp.,
whose current mailing address is: 333 N Central Ave
Phoenix, AZ 85004.



This mill site claim consists of approximately 5 acres.
The general course of this claim is **North to South** and it is situated in the Ajo Mining District, Pima County, Arizona. This claim is **600** feet in length and **363** feet in width. This claim is marked by five monuments, constructed of 2" x 2" wood posts extending 4' above the ground, one at each corner and one at the location monument for the claim.

The location monument on which the notice is posted is situated within:
Section 12, Township 12 South, Range 6 West, Gila and Salt River Meridian, Pima County, Arizona and this claim encompasses portions of the following quarter section(s), section(s), Township(s) and Range(s): **Northwest ¼, Section 12, T12S-R6W, G&SRM, Pima County, Arizona.**

The location monument is set inside the **Northwest** corner of the claim, approximately 4' **East** of the **West** line of the claim and 4' **South** of the **North** line of the claim.

The locality of this claim with reference to some natural object or permanent monument and additional information (if any) concerning its locality is as follows:

The Northwest corner of this claim is 4389' West and 6760' South of the Northwest corner of Section 6 T12S-R5W.

The undersigned claims the ground as described above and set forth on the attached 1" = 1000' outline map. This claim is not intended to encroach on any private property or land that is not open for location.

Located, dated and posted on the ground this 10th day of May, 2013.

Freeport-McMoRan Corp. (Owner)

By: 
GEOMETRIX, LLC (Agent)

AMC 424256

"DAS-280" CLAIM

LOCATION OF THE DAS-001 THROUGH DAS-318 MILL SITE CLAIMS

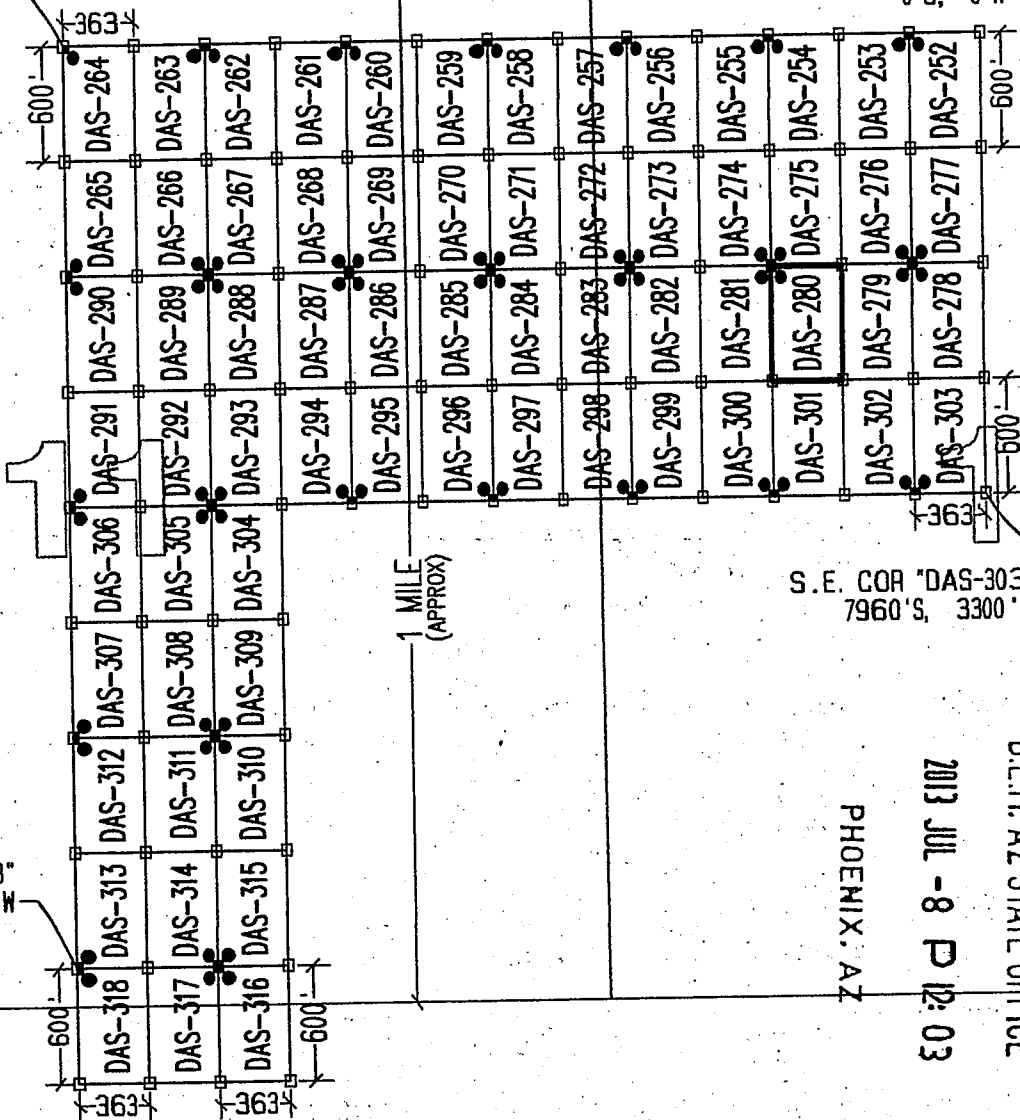
SCALE 1" = 1000'



ALL CLAIMS ARE 600' IN LENGTH & 363' IN WIDTH
SITUATED IN SECTIONS 1, 2, 11 & 12 T12S-R6W, SECTIONS 5, 8, 9, 16 & 17 T12S-R5W
PIMA COUNTY, ARIZONA

N.W. COR "DAS-264"
5560'S, 8019'W

NW CORNER
OF SECTION 6
T12S-R5W
FOUND GLO BRASS
CAPPED IRON POST
0'S, 0'W



S.E. COR "DAS-303"
7960'S, 3300'W

N.W. COR "DAS-318"
10360'S, 8019'W

PHOENIX, AZ

RECEIVED
BLM, AZ STATE OFFICE
2013 JUL - 8 P 12: 03

LEGEND

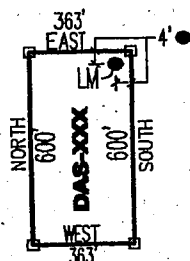
- INDICATES CORNER OF MILL SITE CLAIM. SET 2"x2"x5' WOODEN POST (TYPICAL)
- INDICATES LOCATION MONUMENT SET 4' X 4' FROM CORNER OF MILL SITE CLAIM

LOCATORS:

FREEMPORT-MCMORAN CORP.
333 N. CENTRAL AVE.
PHOENIX, AZ 85004

FV FREEPORT-MCMORAN
COPPER & GOLD

TYPICAL CLAIM DETAIL



NOT TO SCALE

LOCATED DURING THE MONTH
OF MAY, 2013

CLAIM STAKING PERFORMED BY:

GEOMETRIX LLC
LAND SURVEYING SERVICES
(228) 567-1900


AS AGENTS FOR FREEMPORT-MCMORAN CORP.

AMC142425b

Return to:
Freeport-McMoRan Corp.
333 N Central Ave
Phoenix, AZ 85004

**LOCATION NOTICE FOR MILL SITE CLAIM
STATE OF ARIZONA, COUNTY OF PIMA**

NOTICE IS HEREBY GIVEN that the **DAS-281** mill site claim has been located by:
Freeport-McMoRan Corp.,
whose current mailing address is: 333 N Central Ave
Phoenix, AZ 85004.



This mill site claim consists of approximately 5 acres.

The general course of this claim is **North to South** and it is situated in the Ajo Mining District, Pima County, Arizona. This claim is **600** feet in length and **363** feet in width. This claim is marked by five monuments, constructed of 2" x 2" wood posts extending 4' above the ground, one at each corner and one at the location monument for the claim.

The location monument on which the notice is posted is situated within:

Section 12, Township 12 South, Range 6 West, Gila and Salt River Meridian, Pima County, Arizona and this claim encompasses portions of the following quarter section(s), section(s), Township(s) and Range(s): **Northwest ¼, Section 12, T12S-R6W, G&SRM, Pima County, Arizona.**

The location monument is set inside the **Northeast** corner of the claim, approximately 4' **West** of the **East** line of the claim and 4' **South** of the **North** line of the claim.

The locality of this claim with reference to some natural object or permanent monument and additional information (if any) concerning its locality is as follows:

The Northwest corner of this claim is 4752' West and 6760' South of the Northwest corner of Section 6 T12S-R5W.

The undersigned claims the ground as described above and set forth on the attached 1" = 1000' outline map. This claim is not intended to encroach on any private property or land that is not open for location.

Located, dated and posted on the ground this 10th day of May, 2013.

Freeport-McMoRan Corp. (Owner)

By: 
GEOMETRIX, LLC (Agent)

ANCIL 24257

"DAS-281" CLAIM

LOCATION OF THE DAS-001 THROUGH DAS-318 MILL SITE CLAIMS

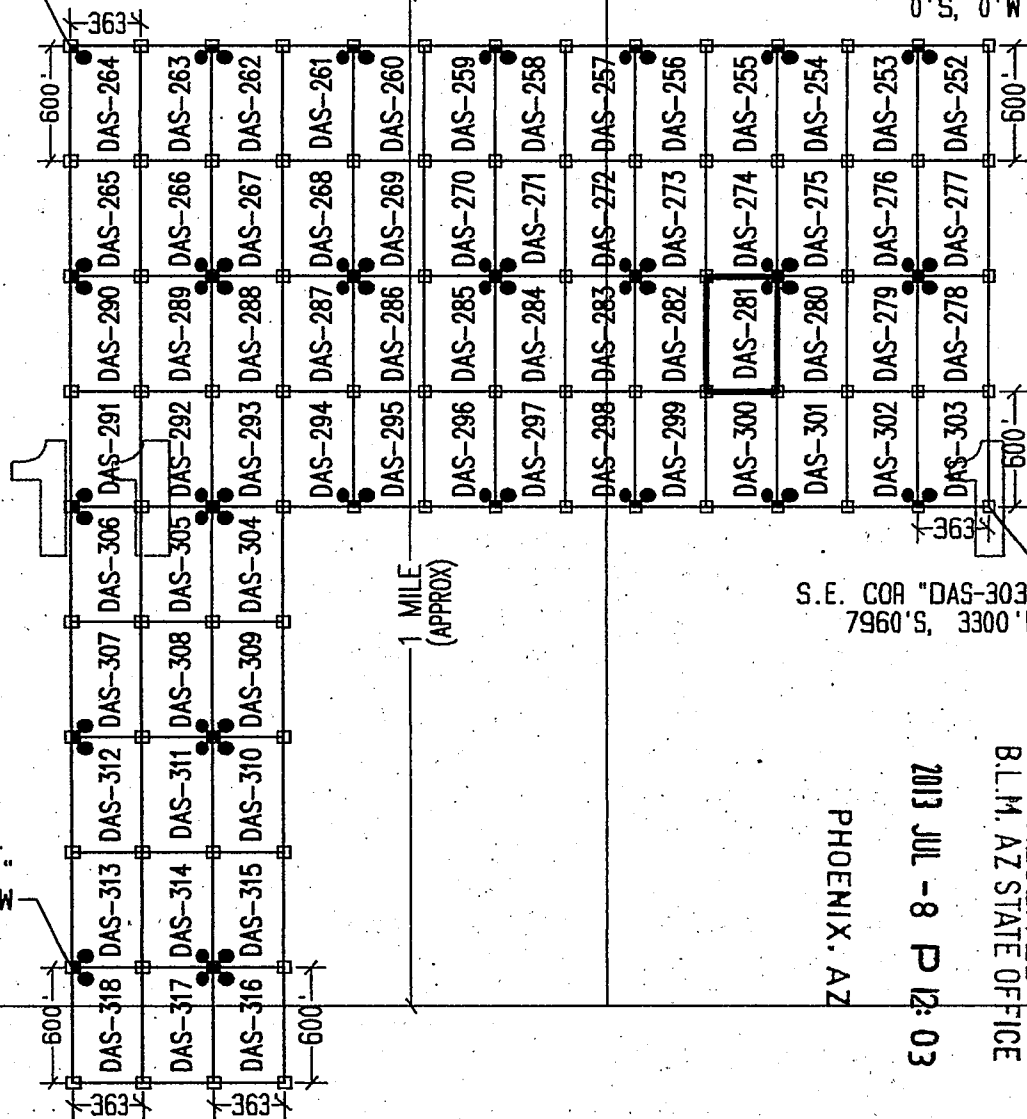
SCALE 1"=1000'




ALL CLAIMS ARE 600' IN LENGTH & 363' IN WIDTH
SITUATED IN SECTIONS 1, 2, 11 & 12 T12S-R6W, SECTIONS 5, 8, 9, 16 & 17 T12S-R5W
PIMA COUNTY, ARIZONA

NW CORNER OF SECTION 6 T12S-R5W FOUND GLO BRASS CAPPED IRON POST 0'S, 0'W

N.W. COR "DAS-264" 5560'S, 8019'W



S.E. COR "DAS-303" 7960'S, 3300'W



N.W. COR "DAS-318" 10360'S, 8019'W

PHOENIX, AZ
2013 JUL - 8 P 12: 03
RECEIVED
B.L.M. AZ STATE OFFICE

LEGEND

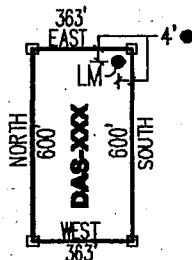
- INDICATES CORNER OF MILL SITE CLAIM. SET 2"x2"x5' WOODEN POST (TYPICAL).
- INDICATES LOCATION MONUMENT SET 4' X 4' FROM CORNER OF MILL SITE CLAIM

LOCATORS:

FREEPORT-MCMORAN CORP.
333 N. CENTRAL AVE.
PHOENIX, AZ 85004

FREEPORT-MCMORAN
COPPER & GOLD

TYPICAL CLAIM DETAIL



NOT TO SCALE

LOCATED DURING THE MONTH OF MAY, 2013

CLAIM STAKING PERFORMED BY:

GEOMETRIX LLC
LAND SURVEYING SERVICES
(888) 667-1600


AS AGENTS FOR FREEPORT-MCMORAN CORP.

AN0424257

Return to:
Freeport-McMoRan Corp.
333 N Central Ave
Phoenix, AZ 85004

**LOCATION NOTICE FOR MILL SITE CLAIM
STATE OF ARIZONA, COUNTY OF PIMA**

NOTICE IS HEREBY GIVEN that the **DAS-282** mill site claim has been located by:
Freeport-McMoRan Corp.,
whose current mailing address is: 333 N Central Ave
Phoenix, AZ 85004.



This mill site claim consists of approximately 5 acres.
The general course of this claim is **North to South** and it is situated in the Ajo Mining District, Pima County, Arizona. This claim is **600** feet in length and **363** feet in width. This claim is marked by five monuments, constructed of 2" x 2" wood posts extending 4' above the ground, one at each corner and one at the location monument for the claim.

The location monument on which the notice is posted is situated within:
Section 12, Township 12 South, Range 6 West, Gila and Salt River Meridian, Pima County, Arizona and this claim encompasses portions of the following quarter section(s), section(s), Township(s) and Range(s): **Northwest 1/4, Section 12, T12S-R6W, G&SRM, Pima County, Arizona.**

The location monument is set inside the **Northwest** corner of the claim, approximately 4' **East** of the **West** line of the claim and 4' **South** of the **North** line of the claim.

The locality of this claim with reference to some natural object or permanent monument and additional information (if any) concerning its locality is as follows:

The Northwest corner of this claim is 5115' West and 6760' South of the Northwest corner of Section 6 T12S-R5W.

The undersigned claims the ground as described above and set forth on the attached 1" = 1000' outline map. This claim is not intended to encroach on any private property or land that is not open for location.

Located, dated and posted on the ground this 10th day of May, 2013.

Freeport-McMoRan Corp. (Owner)

By: 
GEOMETRIX, LLC (Agent)

AMC 24259

"DAS-282" CLAIM

LOCATION OF THE DAS-001 THROUGH DAS-318

MILL SITE CLAIMS

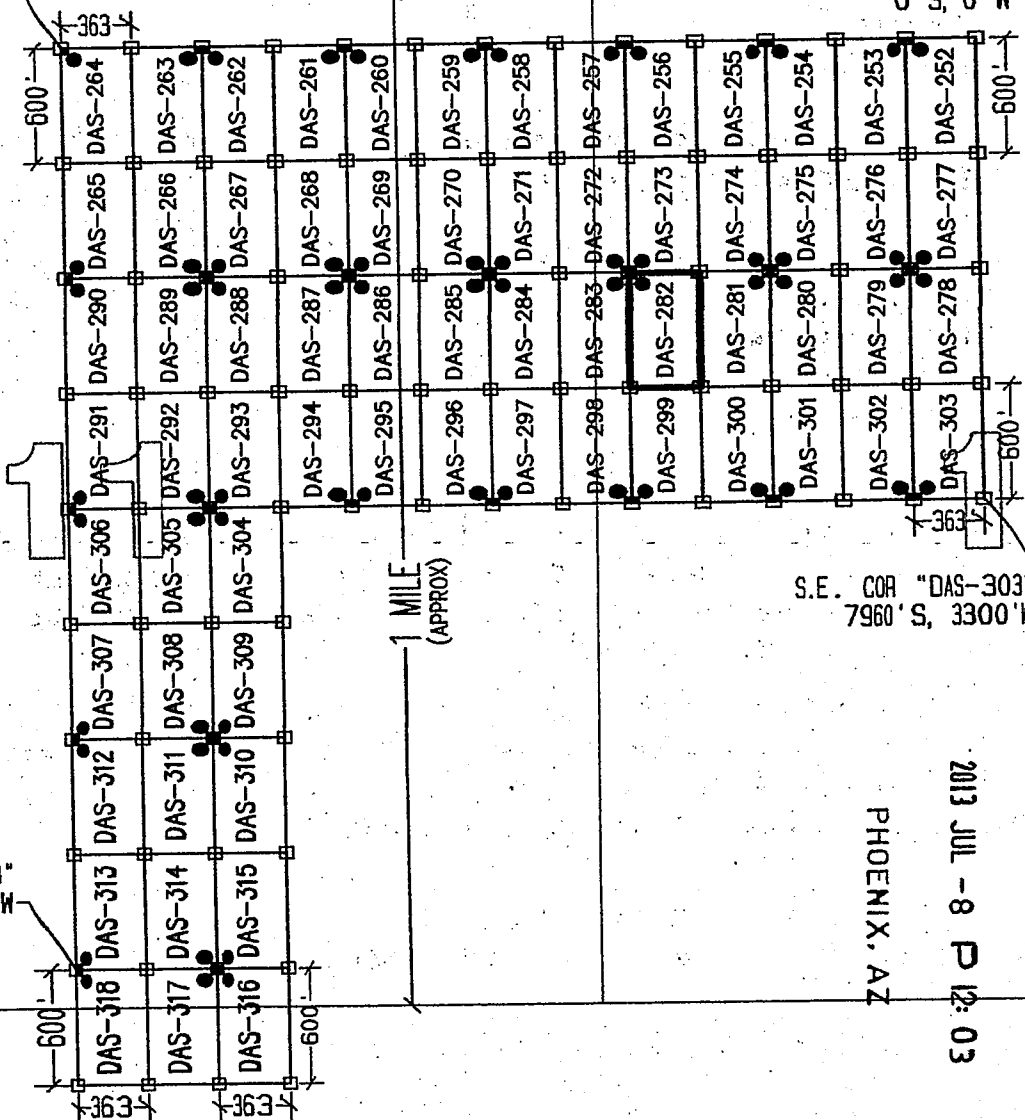
SCALE 1"=1000'



ALL CLAIMS ARE 600' IN LENGTH & 363' IN WIDTH
SITUATED IN SECTIONS 1, 2, 11 & 12 T12S-R6W, SECTIONS 5, 8, 9, 16 & 17 T12S-R5W
PIMA COUNTY, ARIZONA

NW CORNER
OF SECTION 6
T12S-R5W
FOUND GLO BRASS
CAPPED IRON POST
0'S, 0'W

N.W. COR "DAS-264"
5560'S, 8019'W



S.E. COR "DAS-303"
7960'S, 3300'W



N.W. COR "DAS-318"
10360'S, 8019'W

LEGEND

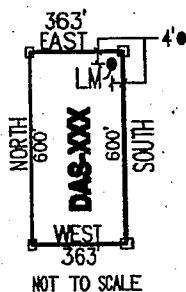
- INDICATES CORNER OF MILL SITE CLAIM. SET 2"x2"x5' WOODEN POST (TYPICAL)
- INDICATES LOCATION MONUMENT SET 4' X 4' FROM CORNER OF MILL SITE CLAIM

LOCATORS:

FREEPORT-MCMORAN CORP.
333 N. CENTRAL AVE.
PHOENIX, AZ 85004

FV FREEPORT-MCMORAN
COPPER & GOLD

TYPICAL CLAIM DETAIL



LOCATED DURING THE MONTH
OF MAY, 2013

CLAIM STAKING PERFORMED BY:

GEOMETRIX LLC
LAND SURVEYING SERVICES
(628) 667-1900


AS AGENTS FOR FREEPORT-MCMORAN CORP.

AMC 11.211.2.5.8

Return to:
Freeport-McMoRan Corp.
333 N Central Ave
Phoenix, AZ 85004

**LOCATION NOTICE FOR MILL SITE CLAIM
STATE OF ARIZONA, COUNTY OF PIMA**

NOTICE IS HEREBY GIVEN that the **DAS-283** mill site claim has been located by:
Freeport-McMoRan Corp.,
whose current mailing address is: 333 N Central Ave
Phoenix, AZ 85004.



This mill site claim consists of approximately 5 acres.

The general course of this claim is **North to South** and it is situated in the Ajo Mining District, Pima County, Arizona. This claim is **600** feet in length and **363** feet in width. This claim is marked by five monuments, constructed of 2" x 2" wood posts extending 4' above the ground, one at each corner and one at the location monument for the claim.

The location monument on which the notice is posted is situated within:
Section 12, Township 12 South, Range 6 West, Gila and Salt River Meridian, Pima County, Arizona and this claim encompasses portions of the following quarter section(s); section(s), Township(s) and Range(s): **Northeast ¼, Section 11 & Northwest ¼, Section 12, T12S-R6W, G&SRM, Pima County, Arizona.**

The location monument is set inside the **Northeast** corner of the claim, approximately 4' **West** of the **East** line of the claim and 4' **South** of the **North** line of the claim.


The locality of this claim with reference to some natural object or permanent monument and additional information (if any) concerning its locality is as follows:

The Northwest corner of this claim is 5478' West and 6760' South of the Northwest corner of Section 6 T12S-R5W.

The undersigned claims the ground as described above and set forth on the attached 1" = 1000' outline map. This claim is not intended to encroach on any private property or land that is not open for location.

Located, dated and posted on the ground this 10th day of May, 2013.

Freeport-McMoRan Corp. (Owner)

By: 
GEOMETRIX, LLC (Agent)

REC-1 AM 6/12/13 2:59

"DAS-283" CLAIM

LOCATION OF THE DAS-001 THROUGH DAS-318 MILL SITE CLAIMS


SCALE 1" = 1000'



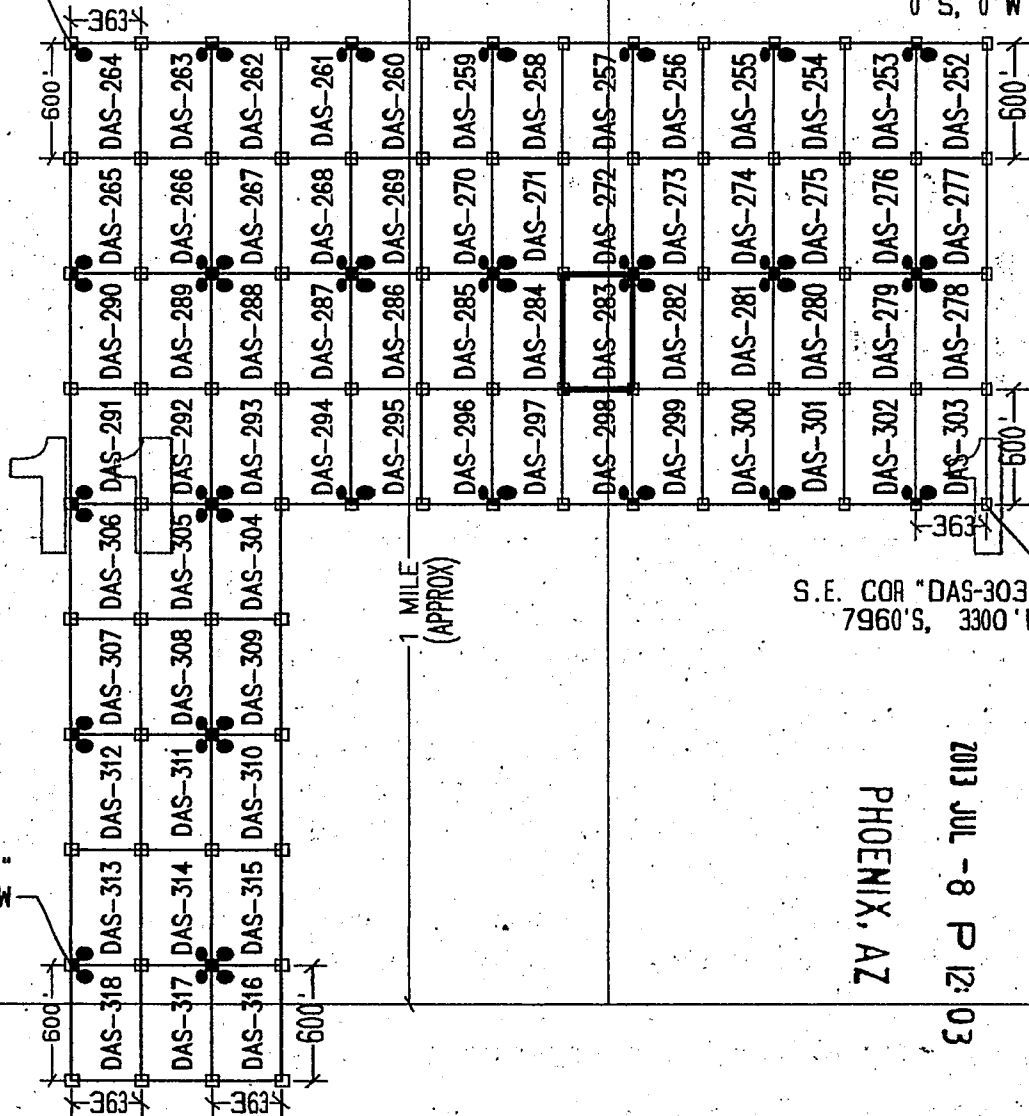
ALL CLAIMS ARE 600' IN LENGTH & 363' IN WIDTH
SITUATED IN SECTIONS 1, 2, 11 & 12 T12S-R6W, SECTIONS 5, 8, 9, 16 & 17 T12S-R5W
PIMA COUNTY, ARIZONA

N.W. COR "DAS-264"
5560'S, 8019'W

NW CORNER
OF SECTION 6
T12S-R5W
FOUND GLO BRASS
CAPPED IRON POST
0'S, 0'W



N.W. COR "DAS-318"
10360'S, 8019'W



S.E. COR "DAS-303"
7960'S, 3300'W

PHOENIX, AZ

2013 JUL - 8 P 12: 03

RECEIVED
BLM, AZ STATE OFFICE

LEGEND

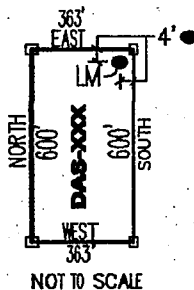
- INDICATES CORNER OF MILL SITE CLAIM. SET 2" X 2" X 5' WOODEN POST (TYPICAL)
- INDICATES LOCATION MONUMENT SET 4' X 4' FROM CORNER OF MILL SITE CLAIM

LOCATORS:

FREEPORT-MCMORAN CORP.
333 N. CENTRAL AVE.
PHOENIX, AZ 85004

FM FREEPORT-MCMORAN
COPPER & GOLD

TYPICAL CLAIM DETAIL



LOCATED DURING THE MONTH
OF MAY, 2013

CLAIM STAKING PERFORMED BY:

GEOMETRIX LLC
LAND SURVEYING SERVICES
(888) 687-1900

AS AGENTS FOR FREEPORT-MCMORAN CORP.

AMC424259

MILL SITE CLAIM

BLM DISTRICT OFFICE

Return to:
Freeport-McMoRan Corp.
333 N Central Ave
Phoenix, AZ 85004

**LOCATION NOTICE FOR MILL SITE CLAIM
STATE OF ARIZONA, COUNTY OF PIMA**

NOTICE IS HEREBY GIVEN that the **DAS-284** mill site claim has been located by: Freeport-McMoRan Corp., whose current mailing address is: 333 N Central Ave Phoenix, AZ 85004.

RECEIVED
B.L.M. AZ STATE OFFICE
2013 JUL -8 P 12:03
PHOENIX, AZ
BLM
Date
Stamp

This mill site claim consists of approximately 5 acres. The general course of this claim is **North to South** and it is situated in the Ajo Mining District, Pima County, Arizona. This claim is **600** feet in length and **363** feet in width. This claim is marked by five monuments, constructed of 2" x 2" wood posts extending 4' above the ground, one at each corner and one at the location monument for the claim.

The location monument on which the notice is posted is situated within: **Section 11, Township 12 South, Range 6 West**, Gila and Salt River Meridian, Pima County, Arizona and this claim encompasses portions of the following quarter section(s), section(s), Township(s) and Range(s): **Northeast 1/4, Section 11, T12S-R6W, G&SRM, Pima County, Arizona.**

The location monument is set inside the **Northwest** corner of the claim, approximately 4' **East** of the **West** line of the claim and 4' **South** of the **North** line of the claim.

The locality of this claim with reference to some natural object or permanent monument and additional information (if any) concerning its locality is as follows:

The Northwest corner of this claim is 5841' West and 6760' South of the Northwest corner of Section 6 T12S-R5W.

The undersigned claims the ground as described above and set forth on the attached 1" = 1000' outline map. This claim is not intended to encroach on any private property or land that is not open for location.

Located, dated and posted on the ground this 10th day of May, 2013.

Freeport-McMoRan Corp. (Owner)

By: [Signature]
GEOMETRIX, LLC (Agent)

AMC 424260

"DAS-284" CLAIM

LOCATION OF THE DAS-001 THROUGH DAS-318 MILL SITE CLAIMS

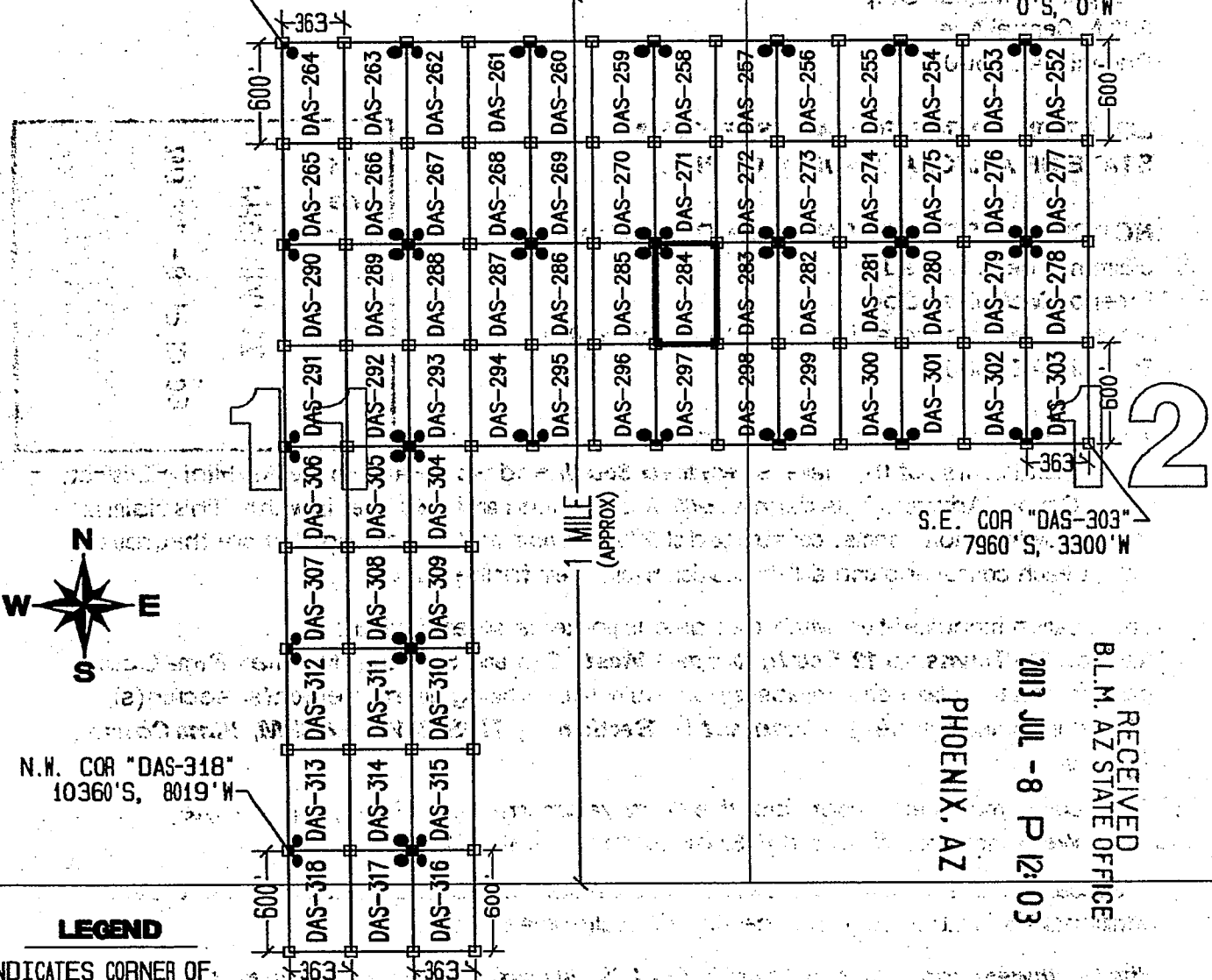
SCALE 1"=1000'



ALL CLAIMS ARE 600' IN LENGTH & 363' IN WIDTH
SITUATED IN SECTIONS 1, 2, 11 & 12 T12S-R6W, SECTIONS 5, 8, 9, 16 & 17 T12S-R5W
PIMA COUNTY, ARIZONA

N.W. COR "DAS-264"
5560'S, 8019'W

NW CORNER
OF SECTION 6
T12S-R5W
FOUND GLO BRASS
CAPPED IRON POST
0'S, 0'W



S.E. COR "DAS-303"
7960'S, 3300'W

RECEIVED
B.L.M. AZ STATE OFFICE
PHOENIX, AZ
2013 JUL - 8 P 12: 03

A110424260

LEGEND

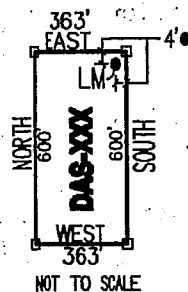
- INDICATES CORNER OF MILL SITE CLAIM. SET 2"x2"x5' WOODEN POST (TYPICAL)
- INDICATES LOCATION MONUMENT SET 4' X 4' FROM CORNER OF MILL SITE CLAIM

LOCATORS:

FREEPORT-MCMORAN CORP.
333 N. CENTRAL AVE.
PHOENIX, AZ 85004

FM FREEPORT-MCMORAN
COPPER & GOLD

TYPICAL CLAIM DETAIL



LOCATED DURING THE MONTH
OF MAY, 2013

CLAIM STAKING PERFORMED BY:


GEOMETRIX LLC
LAND SURVEYING SERVICES
(602) 557-1900

AS AGENTS FOR FREEPORT-MCMORAN CORP.

Return to:
Freeport-McMoRan Corp.
333 N Central Ave
Phoenix, AZ 85004

**LOCATION NOTICE FOR MILL SITE CLAIM
STATE OF ARIZONA, COUNTY OF PIMA**

NOTICE IS HEREBY GIVEN that the **DAS-285** mill site claim has been located by:
Freeport-McMoRan Corp.,
whose current mailing address is: 333 N Central Ave
Phoenix, AZ 85004.



This mill site claim consists of approximately 5 acres.

The general course of this claim is **North to South** and it is situated in the Ajo Mining District, Pima County, Arizona. This claim is **600** feet in length and **363** feet in width. This claim is marked by five monuments, constructed of 2" x 2" wood posts extending 4' above the ground, one at each corner and one at the location monument for the claim.

The location monument on which the notice is posted is situated within:

Section 11, Township 12 South, Range 6 West, Gila and Salt River Meridian, Pima County, Arizona and this claim encompasses portions of the following quarter section(s), section(s), Township(s) and Range(s): **Northeast ¼, Section 11, T12S-R6W, G&SRM, Pima County, Arizona.**

The location monument is set inside the **Northeast** corner of the claim, approximately 4' **West** of the **East** line of the claim and 4' **South** of the **North** line of the claim.

The locality of this claim with reference to some natural object or permanent monument and additional information (if any) concerning its locality is as follows:


The Northwest corner of this claim is 6204' West and 6760' South of the Northwest corner of Section 6 T12S-R5W.

The undersigned claims the ground as described above and set forth on the attached 1" = 1000' outline map. This claim is not intended to encroach on any private property or land that is not open for location.

Located, dated and posted on the ground this 10th day of May, 2013.

Freeport-McMoRan Corp. (Owner)

By:


GEOMETRIX, LLC (Agent)

...AHG424261

"DAS-285" CLAIM

LOCATION OF THE DAS-001 THROUGH DAS-318 MILL SITE CLAIMS

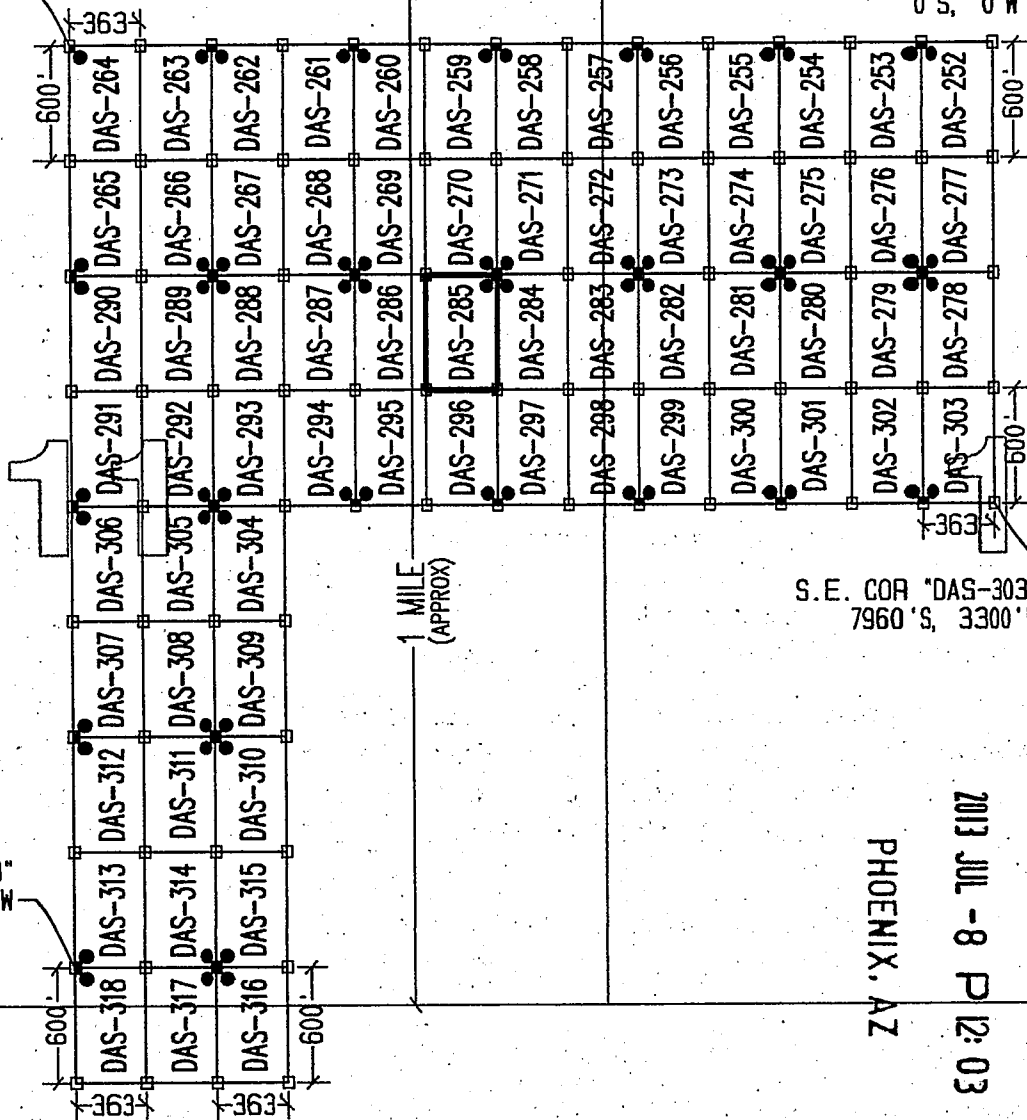
SCALE 1"=1000'




ALL CLAIMS ARE 600' IN LENGTH & 363' IN WIDTH
SITUATED IN SECTIONS 1, 2, 11 & 12 T12S-R6W, SECTIONS 5, 8, 9, 16 & 17 T12S-R5W
PIMA COUNTY, ARIZONA

0 1000 2000
NM CORNER
OF SECTION 6
T12S-R5W
FOUND GLO BRASS
CAPPED IRON POST
0'S, 0'W

N.W. COR "DAS-264"
5560'S, 8019'W



S.E. COR "DAS-303"
7960'S, 3300'W



N.W. COR "DAS-318"
10360'S, 8019'W

RECEIVED
BLM. AZ STATE OFFICE
PHOENIX, AZ
2013 JUL -8 P 12:03

LEGEND

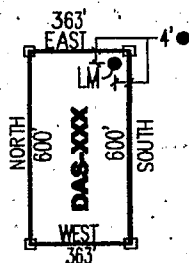
- INDICATES CORNER OF MILL SITE CLAIM. SET 2"x2"x5' WOODEN POST (TYPICAL)
- INDICATES LOCATION MONUMENT SET 4' X 4' FROM CORNER OF MILL SITE CLAIM

LOCATORS:

FREEPORT-MCMORAN CORP.
333 N. CENTRAL AVE.
PHOENIX, AZ 85004

FV FREEPORT-MCMORAN
COPPER & GOLD

TYPICAL CLAIM DETAIL



NOT TO SCALE

LOCATED DURING THE MONTH
OF MAY, 2013

CLAIM STAKING PERFORMED BY:

GEOMETRIX LLC
LAND SURVEYING SERVICES
(228) 567-1900


AS AGENTS FOR FREEPORT-MCMORAN CORP.

AMC 424261

Return to:
Freeport-McMoRan Corp.
333 N Central Ave
Phoenix, AZ 85004

**LOCATION NOTICE FOR MILL SITE CLAIM
STATE OF ARIZONA, COUNTY OF PIMA**

NOTICE IS HEREBY GIVEN that the **DAS-286** mill site claim has been located by:
Freeport-McMoRan Corp.,
whose current mailing address is: 333 N Central Ave
Phoenix, AZ 85004.



This mill site claim consists of approximately 5 acres.
The general course of this claim is **North to South** and it is situated in the Ajo Mining District, Pima County, Arizona. This claim is **600** feet in length and **363** feet in width. This claim is marked by five monuments, constructed of 2" x 2" wood posts extending 4' above the ground, one at each corner and one at the location monument for the claim.

The location monument on which the notice is posted is situated within:
Section 11, Township 12 South, Range 6 West, Gila and Salt River Meridian, Pima County, Arizona and this claim encompasses portions of the following quarter section(s), section(s), Township(s) and Range(s): **Northeast ¼, Section 11, T12S-R6W, G&SRM, Pima County, Arizona.**

The location monument is set inside the **Northwest** corner of the claim, approximately 4' **East** of the **West** line of the claim and 4' **South** of the **North** line of the claim.

The locality of this claim with reference to some natural object or permanent monument and additional information (if any) concerning its locality is as follows:

The Northwest corner of this claim is 6567' West and 6760' South of the Northwest corner of Section 6 T12S-R5W.

The undersigned claims the ground as described above and set forth on the attached 1" = 1000' outline map. This claim is not intended to encroach on any private property or land that is not open for location.

Located, dated and posted on the ground this 10th day of May, 2013.

Freeport-McMoRan Corp. (Owner)

By: 
GEOMETRIX, LLC (Agent)

ANC 24262

"DAS-286" CLAIM

LOCATION OF THE DAS-001 THROUGH DAS-318 MILL SITE CLAIMS

SCALE 1" = 1000'

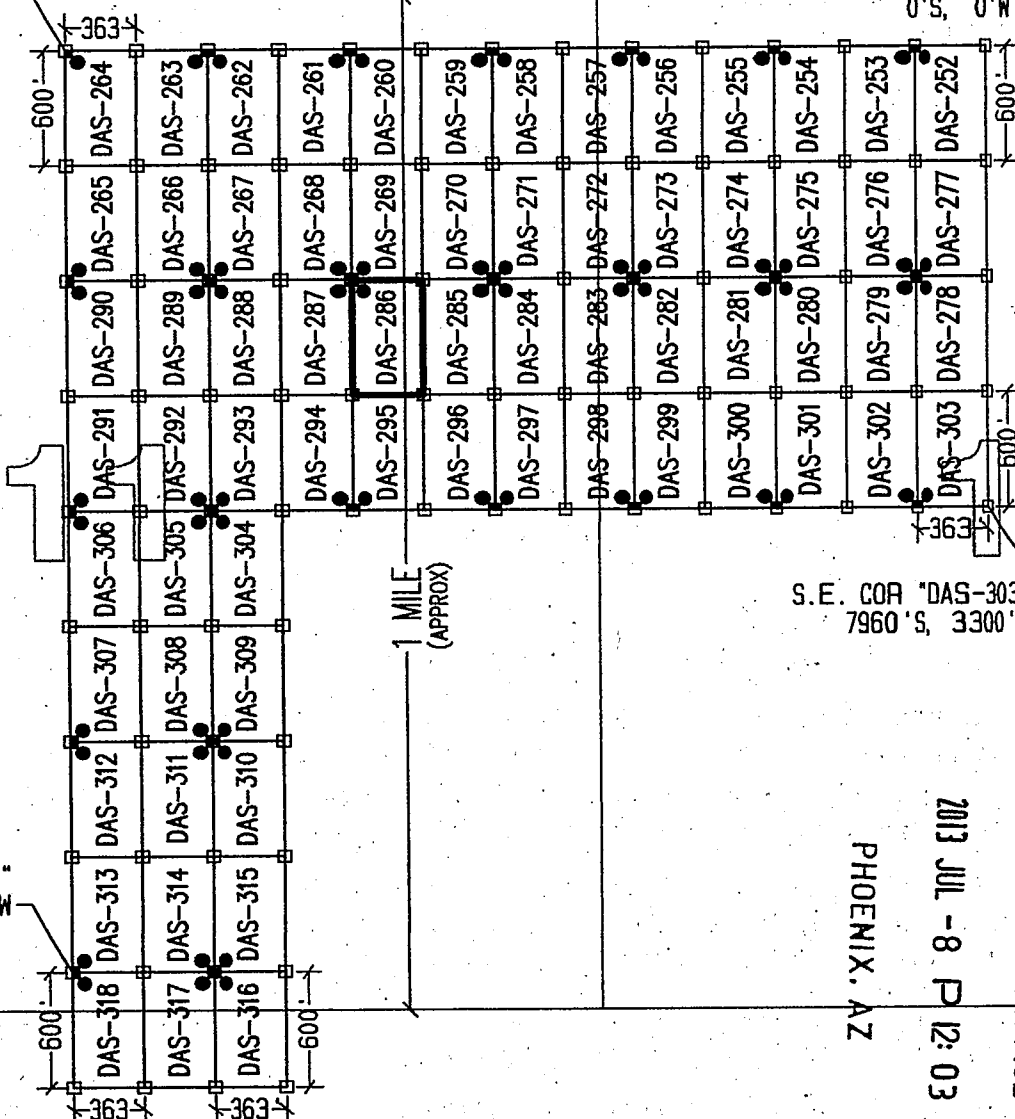


ALL CLAIMS ARE 600' IN LENGTH & 363' IN WIDTH
SITUATED IN SECTIONS 1, 2, 11 & 12 T12S-R6W, SECTIONS 5, 8, 9, 16 & 17 T12S-R5W
PIMA COUNTY, ARIZONA

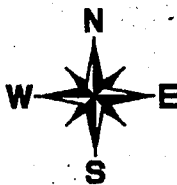
0 1000 2000

NW CORNER
OF SECTION 6
T12S-R5W
FOUND GLO BRASS
CAPPED IRON POST
0'S, 0'W

N.W. COR "DAS-264"
5560'S, 8019'W



S.E. COR "DAS-303"
7960'S, 3300'W



N.W. COR "DAS-318"
10360'S, 8019'W

RECEIVED
B.L.M. AZ STATE OFFICE
2013 JUL -8 P 12:03
PHOENIX, AZ

LEGEND

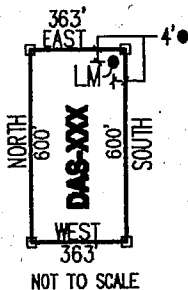
- INDICATES CORNER OF MILL SITE CLAIM. SET 2" X 2" X 5' WOODEN POST (TYPICAL)
- INDICATES LOCATION MONUMENT SET 4' X 4' FROM CORNER OF MILL SITE CLAIM

LOCATORS:

FREEPORT-MCMORAN CORP.
333 N. CENTRAL AVE.
PHOENIX, AZ 85004

FM FREEPORT-MCMORAN
COPPER & GOLD

TYPICAL CLAIM DETAIL



LOCATED DURING THE MONTH
OF MAY, 2013

CLAIM STAKING PERFORMED BY:

GEOMETRIX LLC
LAND SURVEYING SERVICES
(628) 667-1800


AS AGENTS FOR FREEPORT-MCMORAN CORP.

AHC0424262

Return to:
Freeport-McMoRan Corp.
333 N Central Ave
Phoenix, AZ 85004

**LOCATION NOTICE FOR MILL SITE CLAIM
STATE OF ARIZONA, COUNTY OF PIMA**

NOTICE IS HEREBY GIVEN that the **DAS-287** mill site claim has been located by:
Freeport-McMoRan Corp.,
whose current mailing address is: 333 N Central Ave
Phoenix, AZ 85004.



This mill site claim consists of approximately 5 acres.

The general course of this claim is **North to South** and it is situated in the Ajo Mining District, Pima County, Arizona. This claim is **600** feet in length and **363** feet in width. This claim is marked by five monuments, constructed of 2" x 2" wood posts extending 4' above the ground, one at each corner and one at the location monument for the claim.

The location monument on which the notice is posted is situated within:

Section 11, Township 12 South, Range 6 West, Gila and Salt River Meridian, Pima County, Arizona and this claim encompasses portions of the following quarter section(s), section(s), Township(s) and Range(s): **Northeast ¼, Section 11, T12S-R6W, G&SRM, Pima County, Arizona.**

The location monument is set inside the **Northeast** corner of the claim, approximately 4' **West** of the **East** line of the claim and 4' **South** of the **North** line of the claim.

The locality of this claim with reference to some natural object or permanent monument and additional information (if any) concerning its locality is as follows:

The Northwest corner of this claim is 6930' West and 6760' South of the Northwest corner of Section 6 T12S-R5W.

The undersigned claims the ground as described above and set forth on the attached 1" = 1000' outline map. This claim is not intended to encroach on any private property or land that is not open for location.

Located, dated and posted on the ground this 10th day of May, 2013.

Freeport-McMoRan Corp. (Owner)

By: 
GEOMETRIX, LLC (Agent)

APR 24 2013

"DAS-287" CLAIM

LOCATION OF THE DAS-001 THROUGH DAS-318 MILL SITE CLAIMS


SCALE 1"=1000'



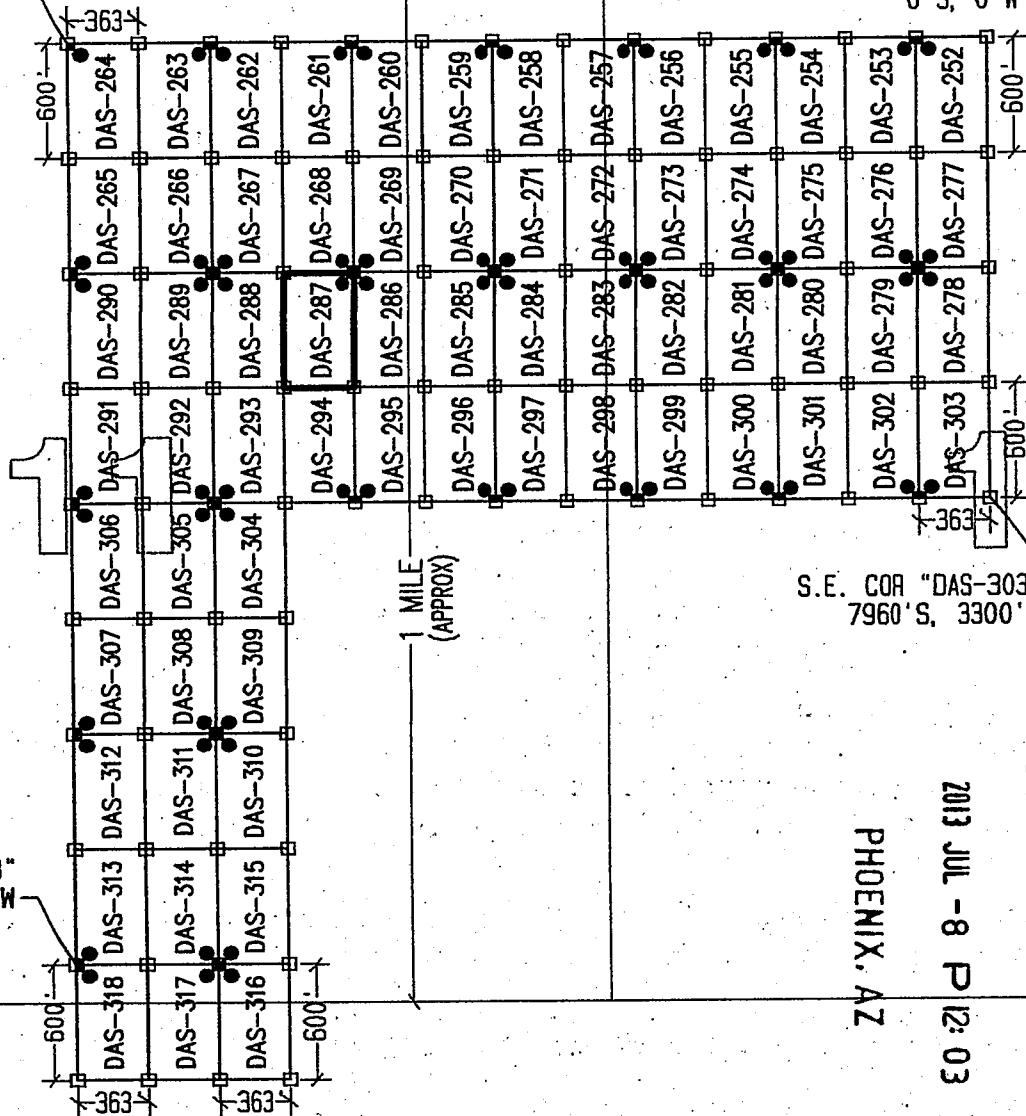
ALL CLAIMS ARE 600' IN LENGTH & 363' IN WIDTH
SITUATED IN SECTIONS 1, 2, 11 & 12 T12S-R6W, SECTIONS 5, 8, 9, 16 & 17 T12S-R5W
PIMA COUNTY, ARIZONA

N.W. COR "DAS-264"
5560'S, 8019'W

NW CORNER
OF SECTION 6
T12S-R5W
FOUND GLO BRASS
CAPPED IRON POST
0'S, 0'W



N.W. COR "DAS-318"
10360'S, 8019'W



S.E. COR "DAS-303"
7960'S, 3300'W

PHOENIX, AZ

2013 JUL -8 P 12: 03

RECEIVED
B.L.N. AZ STATE OFFICE

LEGEND

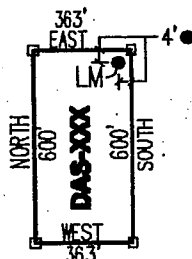
- INDICATES CORNER OF MILL SITE CLAIM.
SET 2"x2"x5' WOODEN POST (TYPICAL)
- INDICATES LOCATION MONUMENT SET 4' X 4' FROM CORNER OF MILL SITE CLAIM

LOCATORS:

FREEPORT-MCMORAN CORP.
333 N. CENTRAL AVE.
PHOENIX, AZ 85004

Freeport-McMORAN
COPPER & GOLD

TYPICAL CLAIM DETAIL



NOT TO SCALE

LOCATED DURING THE MONTH
OF MAY, 2013

CLAIM STAKING PERFORMED BY:

GEOMETRIX LLC
LAND SURVEYING SERVICES
(928) 887-1800

AS AGENTS FOR FREEPORT-MCMORAN CORP.

AN0424263

Return to:
Freeport-McMoRan Corp.
333 N Central Ave
Phoenix, AZ 85004

**LOCATION NOTICE FOR MILL SITE CLAIM
STATE OF ARIZONA, COUNTY OF PIMA**

NOTICE IS HEREBY GIVEN that the **DAS-288** mill site claim has been located by:
Freeport-McMoRan Corp.,
whose current mailing address is: 333 N Central Ave
Phoenix, AZ 85004.

RECEIVED
B.L.M. AZ STATE OFFICE
2013 JUL - 8 P 12: 03
PHOENIX, AZ
BLM
Date
Stamp

This mill site claim consists of approximately 5 acres.
The general course of this claim is **North to South** and it is situated in the Ajo Mining District, Pima County, Arizona. This claim is **600** feet in length and **363** feet in width. This claim is marked by five monuments, constructed of 2" x 2" wood posts extending 4' above the ground, one at each corner and one at the location monument for the claim.

The location monument on which the notice is posted is situated within:
Section 11, Township 12 South, Range 6 West, Gila and Salt River Meridian, Pima County, Arizona and this claim encompasses portions of the following quarter section(s), section(s), Township(s) and Range(s): **Northeast ¼, Section 11, T12S-R6W, G&SRM, Pima County, Arizona.**

The location monument is set inside the **Northwest** corner of the claim, approximately 4' **East** of the **West** line of the claim and 4' **South** of the **North** line of the claim.

The locality of this claim with reference to some natural object or permanent monument and additional information (if any) concerning its locality is as follows:

The Northwest corner of this claim is 7293' West and 6760' South of the Northwest corner of Section 6 T12S-R5W.

The undersigned claims the ground as described above and set forth on the attached 1" = 1000' outline map. This claim is not intended to encroach on any private property or land that is not open for location.

Located, dated and posted on the ground this 10th day of May, 2013.

Freeport-McMoRan Corp. (Owner)

By: 
GEOMETRIX, LLC (Agent)

AMC 11-211-264

"DAS-288" CLAIM

LOCATION OF THE DAS-001 THROUGH DAS-318 MILL SITE CLAIMS

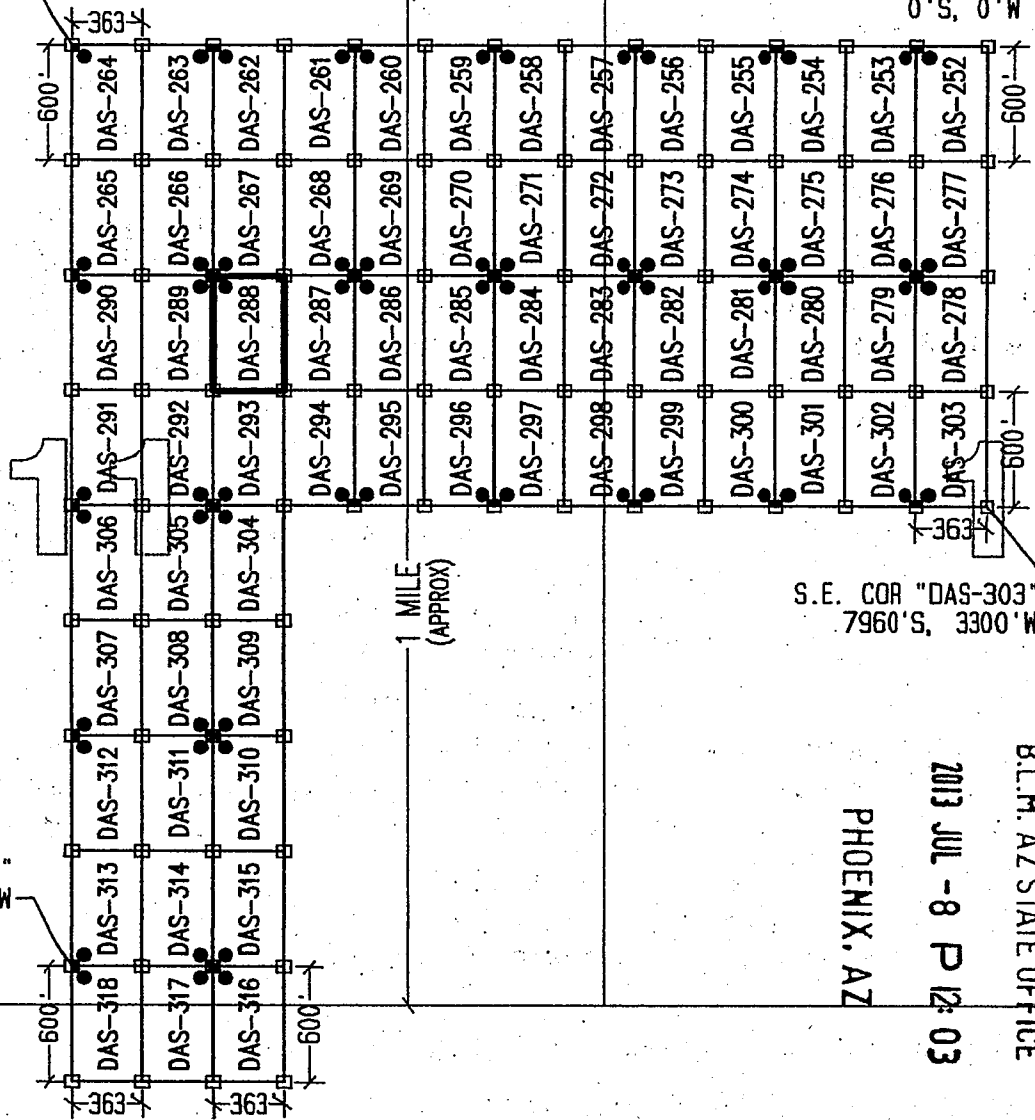
SCALE 1"=1000'



ALL CLAIMS ARE 600' IN LENGTH & 363' IN WIDTH
SITUATED IN SECTIONS 1, 2, 11 & 12 T12S-R6W, SECTIONS 5, 8, 9, 16 & 17 T12S-R5W
PIMA COUNTY, ARIZONA

N.W. COR "DAS-264"
5560'S, 8019'W

NW CORNER
OF SECTION 6
T12S-R5W
FOUND GLO BRASS
CAPPED IRON POST
0'S, 0'W



N.W. COR "DAS-318"
10360'S, 8019'W

S.E. COR "DAS-303"
7960'S, 3300'W

RECEIVED
B.L.M. AZ STATE OFFICE
PHOENIX, AZ
2013 JUL -8 P 12:03

LEGEND

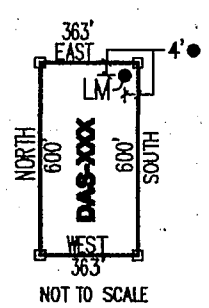
- INDICATES CORNER OF MILL SITE CLAIM. SET 2"X2"X5' WOODEN POST (TYPICAL)
- INDICATES LOCATION MONUMENT SET 4' X 4' FROM CORNER OF MILL SITE CLAIM

LOCATORS:

FREEPORT-MCMORAN CORP.
333 N. CENTRAL AVE.
PHOENIX, AZ 85004



TYPICAL CLAIM DETAIL



NOT TO SCALE

LOCATED DURING THE MONTH
OF MAY, 2013

CLAIM STAKING PERFORMED BY:



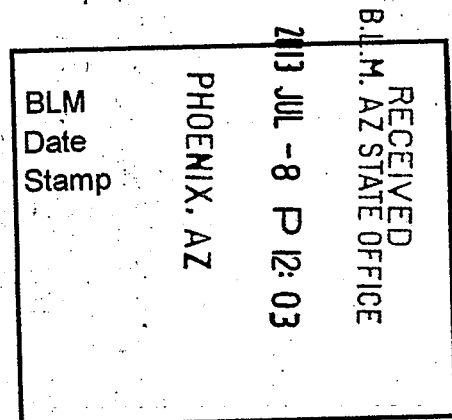
AS AGENTS FOR FREEPORT-MCMORAN CORP.

AMC 11 211 2 6 11

Return to:
Freeport-McMoRan Corp.
333 N Central Ave
Phoenix, AZ 85004

**LOCATION NOTICE FOR MILL SITE CLAIM
STATE OF ARIZONA, COUNTY OF PIMA**

NOTICE IS HEREBY GIVEN that the **DAS-289** mill site claim has been located by:
Freeport-McMoRan Corp.,
whose current mailing address is: 333 N Central Ave
Phoenix, AZ 85004.



This mill site claim consists of approximately 5 acres.

The general course of this claim is **North to South** and it is situated in the Ajo Mining District, Pima County, Arizona. This claim is **600** feet in length and **363** feet in width. This claim is marked by five monuments, constructed of 2" x 2" wood posts extending 4' above the ground, one at each corner and one at the location monument for the claim.

The location monument on which the notice is posted is situated within:

Section 11, Township 12 South, Range 6 West, Gila and Salt River Meridian, Pima County, Arizona and this claim encompasses portions of the following quarter section(s), section(s), Township(s) and Range(s): **Northeast 1/4, Section 11, T12S-R6W, G&SRM, Pima County, Arizona.**

The location monument is set inside the **Northeast** corner of the claim, approximately 4' **West** of the **East** line of the claim and 4' **South** of the **North** line of the claim.

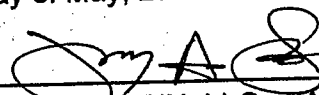
The locality of this claim with reference to some natural object or permanent monument and additional information (if any) concerning its locality is as follows:

The Northwest corner of this claim is 7656' West and 6760' South of the Northwest corner of Section 6 T12S-R5W.

The undersigned claims the ground as described above and set forth on the attached 1" = 1000' outline map. This claim is not intended to encroach on any private property or land that is not open for location.

Located, dated and posted on the ground this 10th day of May, 2013.

Freeport-McMoRan Corp. (Owner)

By: 
GEOMETRIX, LLC (Agent)

AM0424205

"DAS-289" CLAIM

LOCATION OF THE DAS-001 THROUGH DAS-318 MILL SITE CLAIMS

SCALE 1"=1000'



ALL CLAIMS ARE 600' IN LENGTH & 363' IN WIDTH
SITUATED IN SECTIONS 1, 2, 11 & 12 T12S-R6W, SECTIONS 5, 8, 9, 16 & 17 T12S-R5W
PIMA COUNTY, ARIZONA

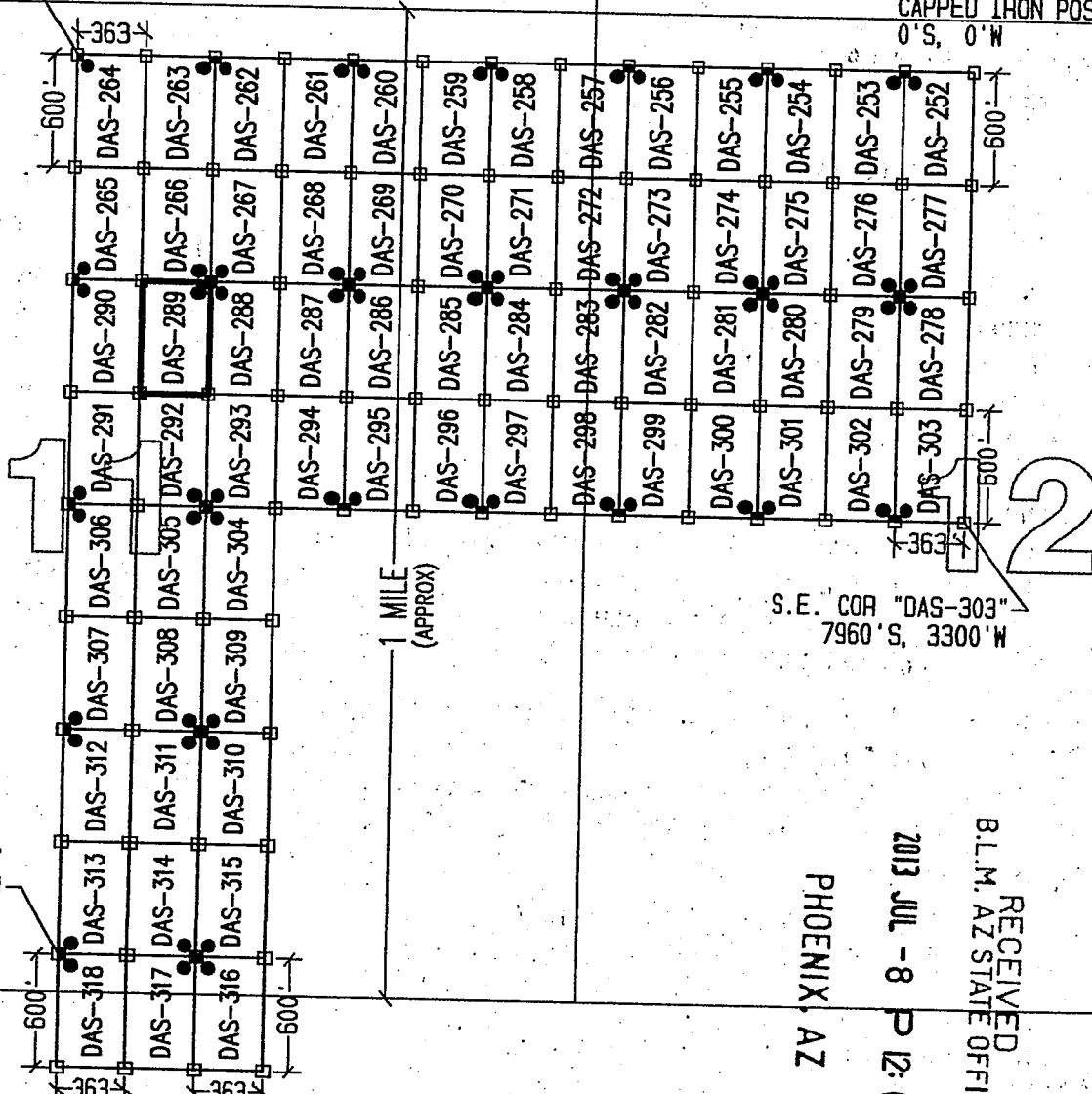
N.W. COR "DAS-264"
5560'S, 8019'W

NW CORNER
OF SECTION 6
T12S-R5W
FOUND GLO BRASS
CAPPED IRON POST
0'S, 0'W



N.W. COR "DAS-318"
10360'S, 8019'W

S.E. COR "DAS-303"
7960'S, 3300'W



LEGEND

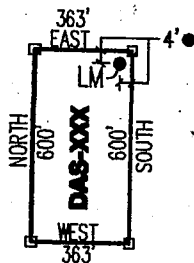
- INDICATES CORNER OF MILL SITE CLAIM. SET 2"x2"x5' WOODEN POST (TYPICAL)
- INDICATES LOCATION MONUMENT SET 4' X 4' FROM CORNER OF MILL SITE CLAIM

LOCATORS:

FREEPORT-MCMORAN CORP.
333 N. CENTRAL AVE.
PHOENIX, AZ 85004

FREEPORT-McMORAN
FEV COPPER & GOLD

TYPICAL CLAIM DETAIL



NOT TO SCALE

PHOENIX, AZ

2013 JUL - 8 P 12: 03

RECEIVED
B.L.M. AZ STATE OFFICE

LOCATED DURING THE MONTH
OF MAY, 2013

CLAIM STAKING PERFORMED BY:

GEOMETRIX LLC
LAND SURVEYING SERVICES
(828) 687-1800


AS AGENTS FOR FREEPORT-MCMORAN CORP.

AN0424205

Return to:
Freeport-McMoRan Corp.
333 N Central Ave
Phoenix, AZ 85004

**LOCATION NOTICE FOR MILL SITE CLAIM
STATE OF ARIZONA, COUNTY OF PIMA**

NOTICE IS HEREBY GIVEN that the **DAS-290** mill site claim has been located by:
Freeport-McMoRan Corp.,
whose current mailing address is: 333 N Central Ave
Phoenix, AZ 85004.



This mill site claim consists of approximately 5 acres.
The general course of this claim is **North to South** and it is situated in the Ajo Mining District, Pima County, Arizona. This claim is **600** feet in length and **363** feet in width. This claim is marked by five monuments, constructed of 2" x 2" wood posts extending 4' above the ground, one at each corner and one at the location monument for the claim.

The location monument on which the notice is posted is situated within:
Section 11, Township 12 South, Range 6 West, Gila and Salt River Meridian, Pima County, Arizona and this claim encompasses portions of the following quarter section(s), section(s), Township(s) and Range(s): **Northeast 1/4 & Northwest 1/4, Section 11, T12S-R6W, G&SRM, Pima County, Arizona.**

The location monument is set inside the **Northwest** corner of the claim, approximately **4' East** of the **West** line of the claim and **4' South** of the **North** line of the claim.

The locality of this claim with reference to some natural object or permanent monument and additional information (if any) concerning its locality is as follows:

The Northwest corner of this claim is 8019' West and 6760' South of the Northwest corner of Section 6 T12S-R5W.

The undersigned claims the ground as described above and set forth on the attached 1" = 1000' outline map. This claim is not intended to encroach on any private property or land that is not open for location.

Located, dated and posted on the ground this 10th day of May, 2013.

Freeport-McMoRan Corp. (Owner)

By: 
GEOMETRIX, LLC (Agent)

AMC 124266

"DAS-290" CLAIM

LOCATION OF THE DAS-001 THROUGH DAS-318 MILL SITE CLAIMS

SCALE 1"=1000'

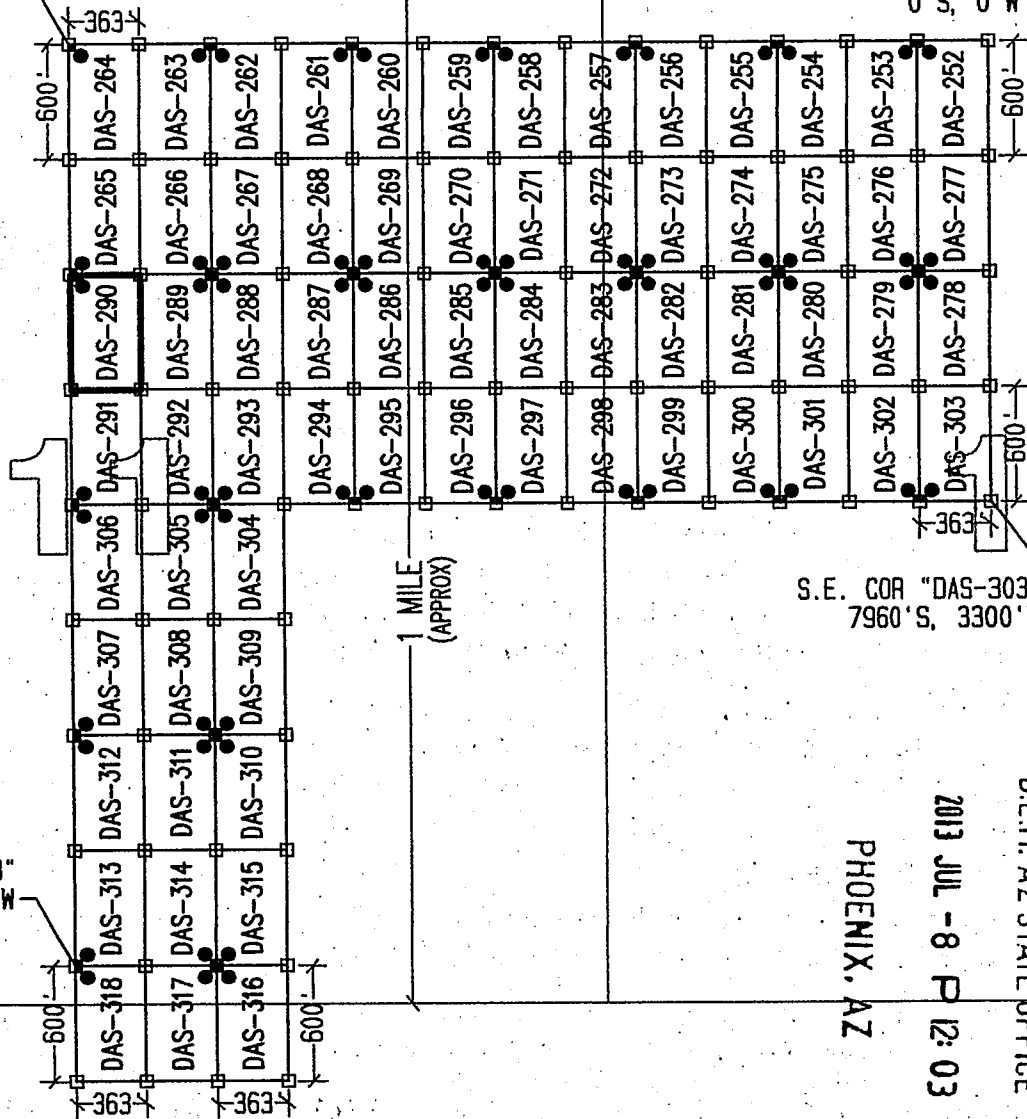


ALL CLAIMS ARE 600' IN LENGTH & 363' IN WIDTH
SITUATED IN SECTIONS 1, 2, 11 & 12 T12S-R6W, SECTIONS 5, 8, 9, 16 & 17 T12S-R5W
PIMA COUNTY, ARIZONA

0 1000 2000

NW CORNER
OF SECTION 6
T12S-R5W
FOUND GLO BRASS
CAPPED IRON POST
0'S, 0'W

N.W. COR "DAS-264"
5560'S, 8019'W



N.W. COR "DAS-318"
10360'S, 8019'W

S.E. COR "DAS-303"
7960'S, 3300'W

RECEIVED
BLM, AZ STATE OFFICE
2013 JUL - 8 P 12: 03
PHOENIX, AZ

LEGEND

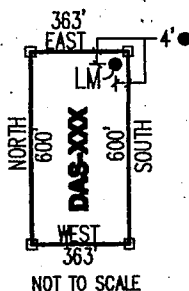
- INDICATES CORNER OF MILL SITE CLAIM. SET 2"X2"X5' WOODEN POST (TYPICAL)
- INDICATES LOCATION MONUMENT SET 4' X 4' FROM CORNER OF MILL SITE CLAIM

LOCATORS:

FREEPORT-MCMORAN CORP.
333 N. CENTRAL AVE.
PHOENIX, AZ 85004



TYPICAL CLAIM DETAIL



LOCATED DURING THE MONTH
OF MAY, 2013

CLAIM STAKING PERFORMED BY:




AS AGENTS FOR FREEPORT-MCMORAN CORP.

AMC1121265

Return to:
Freeport-McMoRan Corp.
333 N Central Ave
Phoenix, AZ 85004

**LOCATION NOTICE FOR MILL SITE CLAIM
STATE OF ARIZONA, COUNTY OF PIMA**

NOTICE IS HEREBY GIVEN that the **DAS-291** mill site claim has been located by:
Freeport-McMoRan Corp.,
whose current mailing address is: 333 N Central Ave
Phoenix, AZ 85004.



This mill site claim consists of approximately 5 acres.

The general course of this claim is **North to South** and it is situated in the Ajo Mining District, Pima County, Arizona. This claim is **600** feet in length and **363** feet in width. This claim is marked by five monuments, constructed of 2" x 2" wood posts extending 4' above the ground, one at each corner and one at the location monument for the claim.

The location monument on which the notice is posted is situated within:

Section 11, Township 12 South, Range 6 West, Gila and Salt River Meridian, Pima County, Arizona and this claim encompasses portions of the following quarter section(s), section(s), Township(s) and Range(s): **Northwest 1/4, Northeast 1/4, Southeast 1/4 & Southwest 1/4, Section 11, T12S-R6W, G&SRM, Pima County, Arizona.**

The location monument is set inside the **Southwest** corner of the claim, approximately 4' **East** of the **West** line of the claim and 4' **North** of the **South** line of the claim.

The locality of this claim with reference to some natural object or permanent monument and additional information (if any) concerning its locality is as follows:

The Northwest corner of this claim is 8019' West and 7360' South of the Northwest corner of Section 6 T12S-R5W.

The undersigned claims the ground as described above and set forth on the attached 1" = 1000' outline map. This claim is not intended to encroach on any private property or land that is not open for location.

Located, dated and posted on the ground this 10th day of May, 2013.

Freeport-McMoRan Corp. (Owner)

By: _____

GEOMETRIX, LLC (Agent)

FILED AMG 4 24 2013

"DAS-291" CLAIM

LOCATION OF THE DAS-001 THROUGH DAS-318 MILL SITE CLAIMS

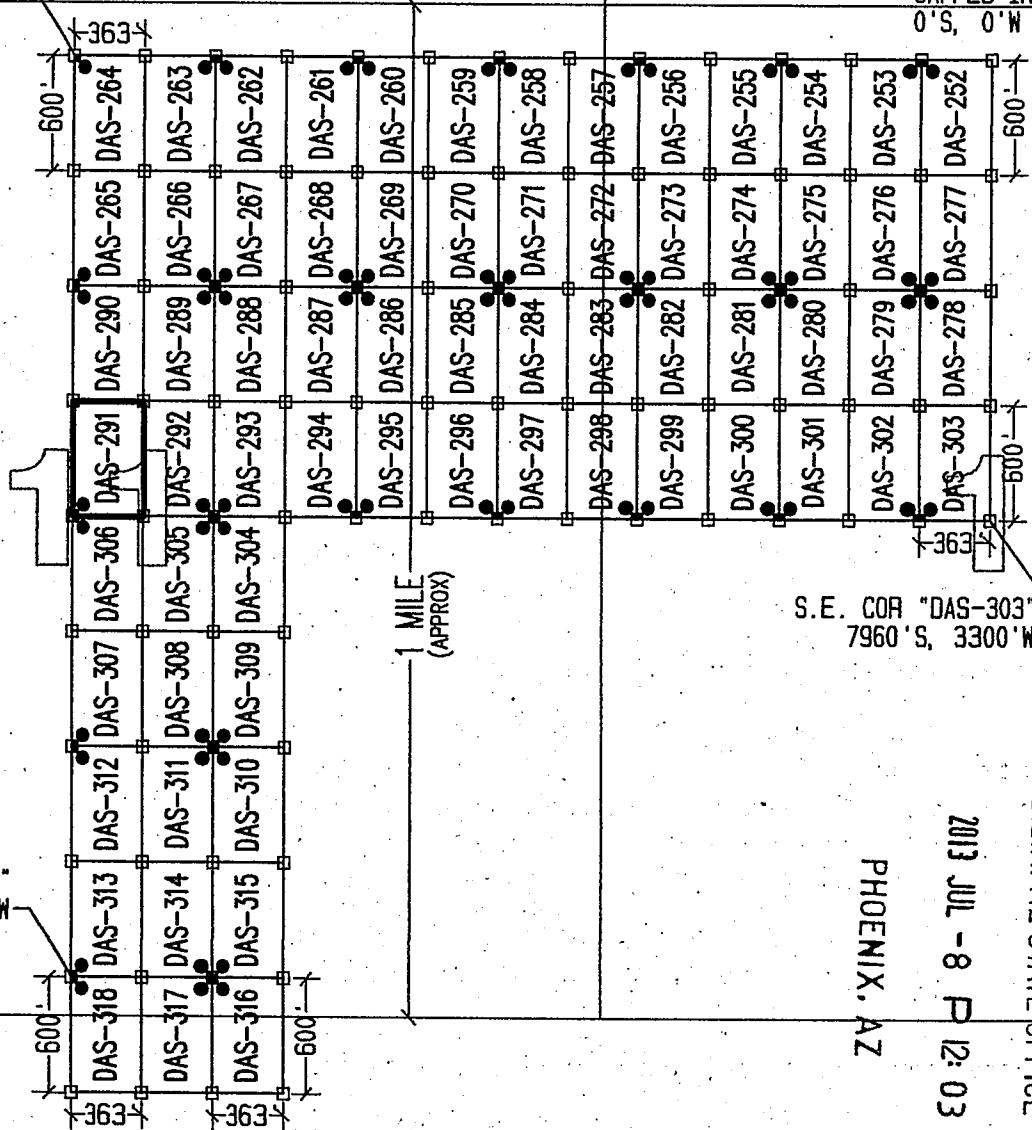
SCALE 1" = 1000'



ALL CLAIMS ARE 600' IN LENGTH & 363' IN WIDTH
SITUATED IN SECTIONS 1, 2, 11 & 12 T12S-R6W, SECTIONS 5, 8, 9, 16 & 17 T12S-R5W
PIMA COUNTY, ARIZONA

NW CORNER
OF SECTION 6
T12S-R5W
FOUND GLO BRASS
CAPPED IRON POST
0'S, 0'W

N.W. COR "DAS-264"
5560' S, 8019' W



N.W. COR "DAS-318"
10360' S, 8019' W

S.E. COR "DAS-303"
7960' S, 3300' W

LEGEND

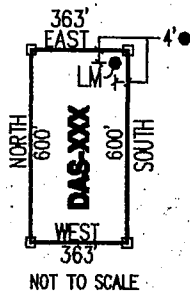
- INDICATES CORNER OF MILL SITE CLAIM. SET 2"x2"x5' WOODEN POST (TYPICAL)
- INDICATES LOCATION MONUMENT SET 4' X 4' FROM CORNER OF MILL SITE CLAIM

LOCATORS:

FREEPORT-MCMORAN CORP.
333 N. CENTRAL AVE.
PHOENIX, AZ 85004



TYPICAL CLAIM DETAIL



RECEIVED
BLM. AZ STATE OFFICE
2013 JUL - 8 P 12: 03
PHOENIX, AZ

LOCATED DURING THE MONTH
OF MAY, 2013

CLAIM STAKING PERFORMED BY:




AS AGENTS FOR FREEPORT-MCMORAN CORP.

A1101124267

Return to:
Freeport-McMoRan Corp.
333 N Central Ave
Phoenix, AZ 85004

**LOCATION NOTICE FOR MILL SITE CLAIM
STATE OF ARIZONA, COUNTY OF PIMA**

NOTICE IS HEREBY GIVEN that the **DAS-292** mill site claim has been located by:
Freeport-McMoRan Corp.,
whose current mailing address is: 333 N Central Ave
Phoenix, AZ 85004.



This mill site claim consists of approximately 5 acres.
The general course of this claim is **North to South** and it is situated in the Ajo Mining District, Pima County, Arizona. This claim is **600** feet in length and **363** feet in width. This claim is marked by five monuments, constructed of 2" x 2" wood posts extending 4' above the ground, one at each corner and one at the location monument for the claim.

The location monument on which the notice is posted is situated within:
Section 11, Township 12 South, Range 6 West, Gila and Salt River Meridian, Pima County, Arizona and this claim encompasses portions of the following quarter section(s), section(s), Township(s) and Range(s): **Northeast 1/4 & Southeast 1/4, Section 11, T12S-R6W, G&SRM, Pima County, Arizona.**

The location monument is set inside the **Southeast** corner of the claim, approximately 4' **West** of the **East** line of the claim and 4' **North** of the **South** line of the claim.

The locality of this claim with reference to some natural object or permanent monument and additional information (if any) concerning its locality is as follows:

The Northwest corner of this claim is 7656' West and 7360' South of the Northwest corner of Section 6 T12S-R5W.

The undersigned claims the ground as described above and set forth on the attached 1" = 1000' outline map. This claim is not intended to encroach on any private property or land that is not open for location.

Located, dated and posted on the ground this 10th day of May, 2013.

Freeport-McMoRan Corp. (Owner)

By: 
GEOMETRIX, LLC (Agent)

ANCL 24268

"DAS-292" CLAIM

LOCATION OF THE DAS-001 THROUGH DAS-318 MILL SITE CLAIMS

SCALE 1"=1000'

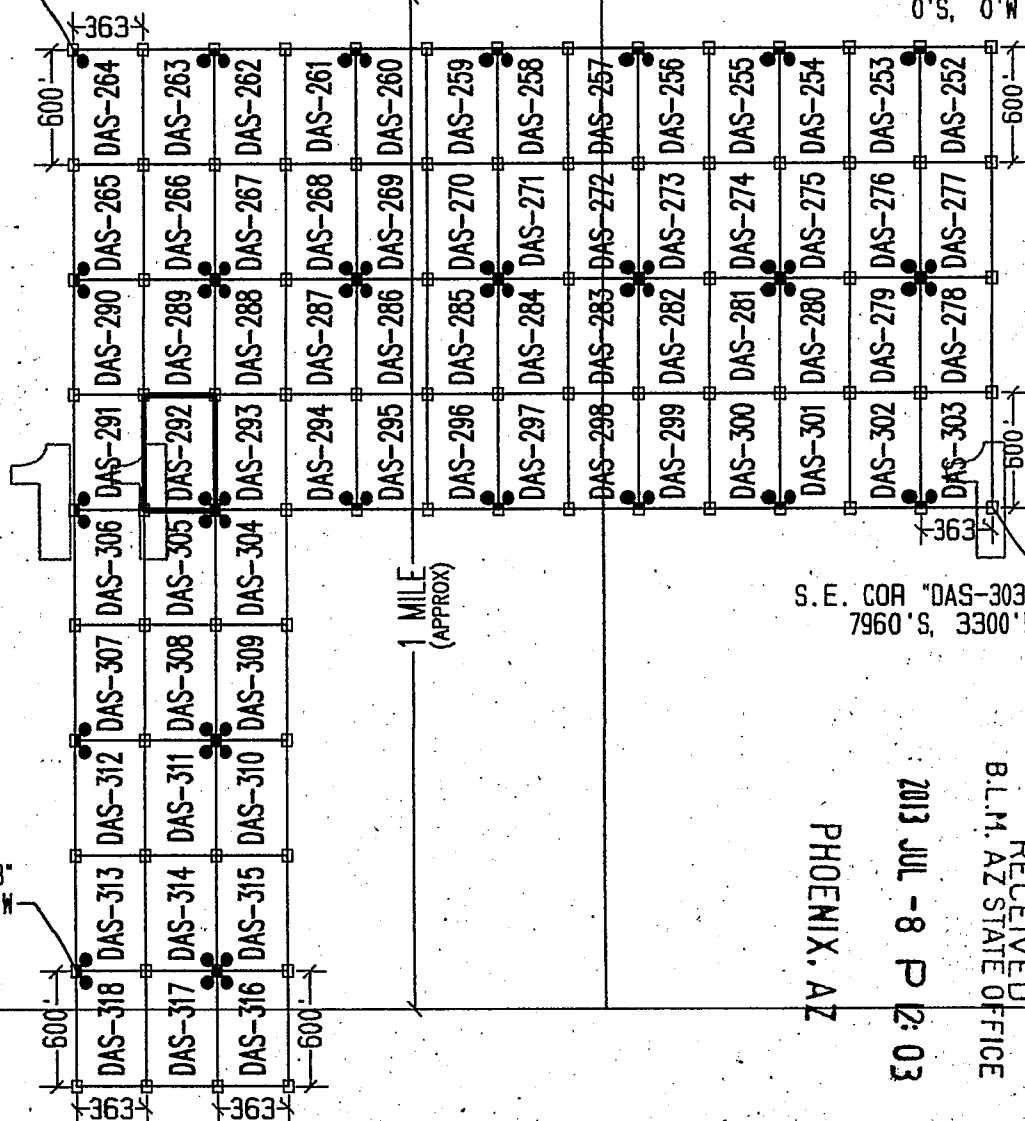


ALL CLAIMS ARE 600' IN LENGTH & 363' IN WIDTH
SITUATED IN SECTIONS 1, 2, 11 & 12 T12S-R6W, SECTIONS 5, 8, 9, 16 & 17 T12S-R5W
PIMA COUNTY, ARIZONA

0 1000 2000

NW CORNER
OF SECTION 6
T12S-R5W
FOUND GLO BRASS
CAPPED IRON POST
0'S, 0'W

N.W. COR "DAS-264"
5560'S, 8019'W



S.E. COR "DAS-303"
7960'S, 3300'W



N.W. COR "DAS-318"
10360'S, 8019'W

RECEIVED
BLM, AZ STATE OFFICE
2013 JUL - 8 P 12: 03
PHOENIX, AZ

LEGEND

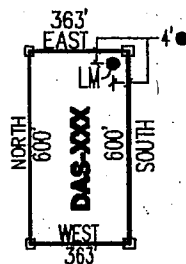
- INDICATES CORNER OF MILL SITE CLAIM. SET 2"x2"x5' WOODEN POST (TYPICAL)
- INDICATES LOCATION MONUMENT SET 4' X 4' FROM CORNER OF MILL SITE CLAIM

LOCATORS:

FREEPORT-MCMORAN CORP.
333 N. CENTRAL AVE.
PHOENIX, AZ 85004

FM FREEPORT-MCMORAN
COPPER & GOLD

TYPICAL CLAIM DETAIL



NOT TO SCALE

LOCATED DURING THE MONTH
OF MAY, 2013

CLAIM STAKING PERFORMED BY:

GEOMETRIX LLC
LAND SURVEYING SERVICES
(928) 587-1000


AS AGENTS FOR FREEPORT-MCMORAN CORP.

AMC 25268

Return to:
Freeport-McMoRan Corp.
333 N Central Ave
Phoenix, AZ 85004

**LOCATION NOTICE FOR MILL SITE CLAIM
STATE OF ARIZONA, COUNTY OF PIMA**

NOTICE IS HEREBY GIVEN that the **DAS-293** mill site claim has been located by:
Freeport-McMoRan Corp.,
whose current mailing address is: 333 N Central Ave
Phoenix, AZ 85004.



This mill site claim consists of approximately 5 acres.

The general course of this claim is **North to South** and it is situated in the Ajo Mining District, Pima County, Arizona. This claim is **600** feet in length and **363** feet in width. This claim is marked by five monuments, constructed of 2" x 2" wood posts extending 4' above the ground, one at each corner and one at the location monument for the claim.

The location monument on which the notice is posted is situated within:

Section 11, Township 12 South, Range 6 West, Gila and Salt River Meridian, Pima County, Arizona and this claim encompasses portions of the following quarter section(s), section(s), Township(s) and Range(s): **Northeast 1/4 & Southeast 1/4, Section 11, T12S-R6W, G&SRM, Pima County, Arizona.**

The location monument is set inside the **Southwest** corner of the claim, approximately 4' **East** of the **West** line of the claim and 4' **North** of the **South** line of the claim.

The locality of this claim with reference to some natural object or permanent monument and additional information (if any) concerning its locality is as follows:

The Northwest corner of this claim is 7293' West and 7360' South of the Northwest corner of Section 6 T12S-R5W.

The undersigned claims the ground as described above and set forth on the attached 1" = 1000' outline map. This claim is not intended to encroach on any private property or land that is not open for location.

Located, dated and posted on the ground this 10th day of May, 2013.

Freeport-McMoRan Corp. (Owner)

By: 
GEOMETRIX, LLC (Agent)

AMC 424269

"DAS-293" CLAIM

LOCATION OF THE DAS-001 THROUGH DAS-318 MILL SITE CLAIMS

SCALE 1" = 1000'



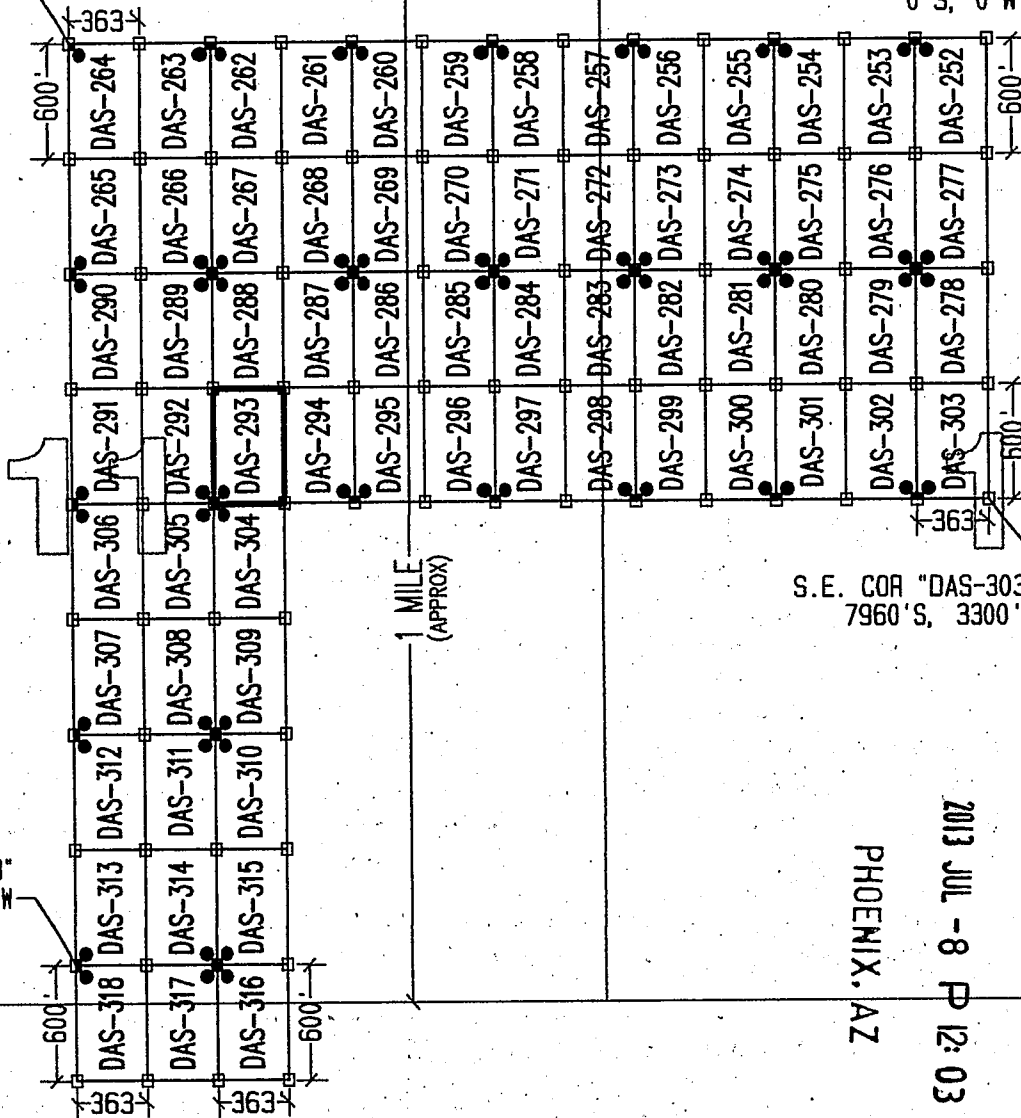
ALL CLAIMS ARE 600' IN LENGTH & 363' IN WIDTH
SITUATED IN SECTIONS 1, 2, 11 & 12 T12S-R6W, SECTIONS 5, 8, 9, 16 & 17 T12S-R5W
PIMA COUNTY, ARIZONA

N.W. COR "DAS-264"
5560'S, 8019'W

NW CORNER
OF SECTION 6
T12S-R5W
FOUND GLO BRASS
CAPPED IRON POST
0'S, 0'W



N.W. COR "DAS-318"
10360'S, 8019'W



S.E. COR "DAS-303"
7960'S, 3300'W

PHOENIX, AZ

2013 JUL - 8 P 12: 03

RECEIVED
B.L.M. AZ STATE OFFICE

LEGEND

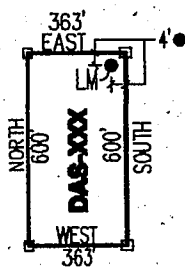
- INDICATES CORNER OF MILL SITE CLAIM. SET 2" X 2" X 5' WOODEN POST (TYPICAL)
- INDICATES LOCATION MONUMENT SET 4' X 4' FROM CORNER OF MILL SITE CLAIM

LOCATORS:

FREEPORT-MCMORAN CORP.
333 N. CENTRAL AVE.
PHOENIX, AZ 85004



TYPICAL CLAIM DETAIL



NOT TO SCALE

LOCATED DURING THE MONTH
OF MAY, 2013

CLAIM STAKING PERFORMED BY:




AS AGENTS FOR FREEPORT-MCMORAN CORP.

-AHC 4 211269

Return to:
Freeport-McMoRan Corp.
333 N Central Ave
Phoenix, AZ 85004

**LOCATION NOTICE FOR MILL SITE CLAIM
STATE OF ARIZONA, COUNTY OF PIMA**

NOTICE IS HEREBY GIVEN that the **DAS-294** mill site claim has been located by:
Freeport-McMoRan Corp.,
whose current mailing address is: 333 N Central Ave
Phoenix, AZ 85004.



This mill site claim consists of approximately 5 acres.
The general course of this claim is **North to South** and it is situated in the Ajo Mining District, Pima County, Arizona. This claim is **600** feet in length and **363** feet in width. This claim is marked by five monuments, constructed of 2" x 2" wood posts extending 4' above the ground, one at each corner and one at the location monument for the claim.

The location monument on which the notice is posted is situated within:
Section 11, Township 12 South, Range 6 West, Gila and Salt River Meridian, Pima County, Arizona and this claim encompasses portions of the following quarter section(s), section(s), Township(s) and Range(s): **Northeast ¼ & Southeast ¼, Section 11, T12S-R6W, G&SRM, Pima County, Arizona.**

The location monument is set inside the **Southeast** corner of the claim, approximately 4' **West** of the **East** line of the claim and 4' **North** of the **South** line of the claim.

The locality of this claim with reference to some natural object or permanent monument and additional information (if any) concerning its locality is as follows:

The Northwest corner of this claim is 6930' West and 7360' South of the Northwest corner of Section 6 T12S-R5W.

The undersigned claims the ground as described above and set forth on the attached 1" = 1000' outline map. This claim is not intended to encroach on any private property or land that is not open for location.

Located, dated and posted on the ground this 10th day of May, 2013.

Freeport-McMoRan Corp. (Owner)

By: 
GEOMETRIX, LLC (Agent)

AMC 424210

"DAS-294" CLAIM

LOCATION OF THE DAS-001 THROUGH DAS-318 MILL SITE CLAIMS

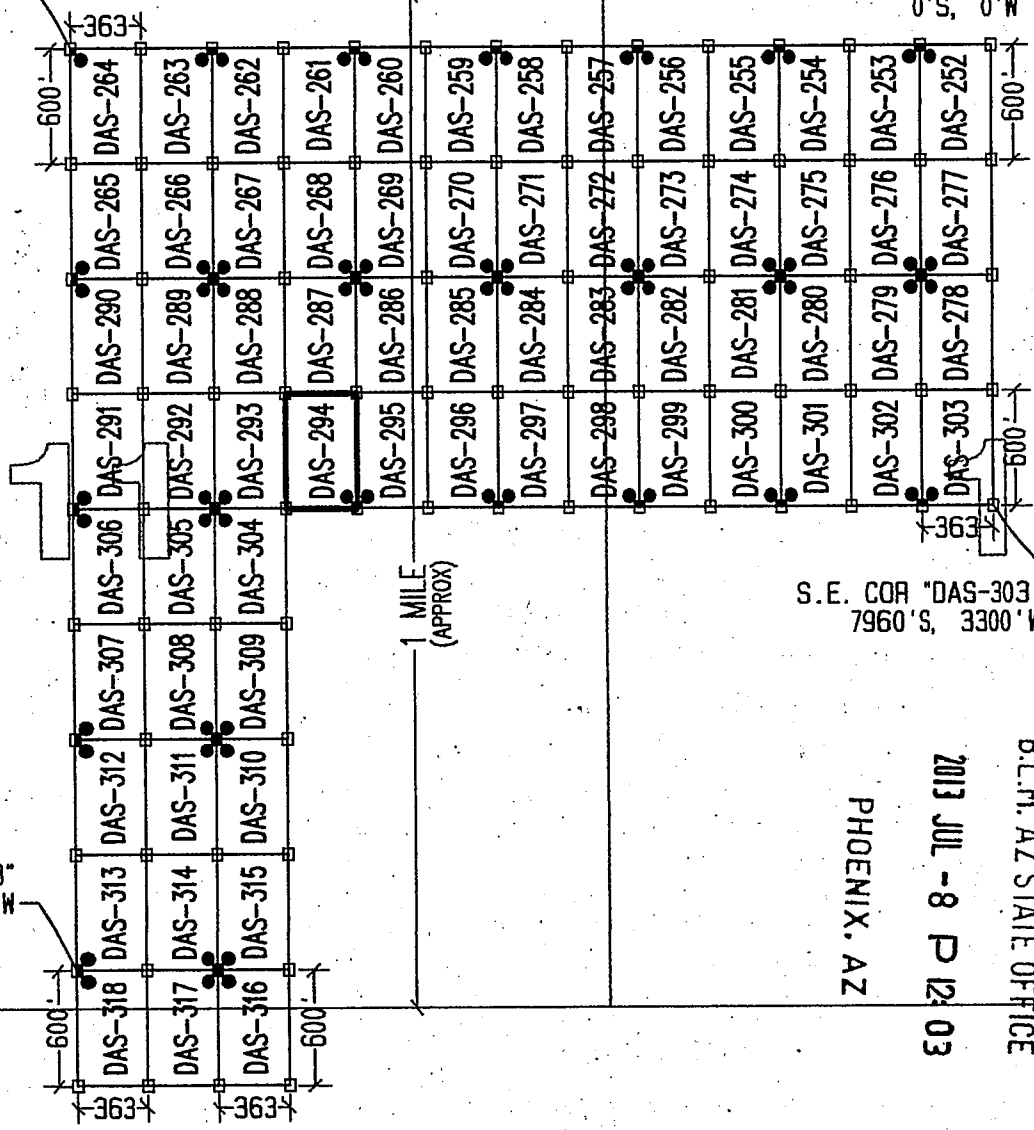
SCALE 1" = 1000'



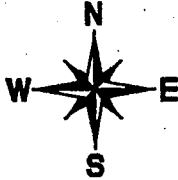
ALL CLAIMS ARE 600' IN LENGTH & 363' IN WIDTH
SITUATED IN SECTIONS 1, 2, 11 & 12 T12S-R6W, SECTIONS 5, 8, 9, 16 & 17 T12S-R5W
PIMA COUNTY, ARIZONA

N.W. COR "DAS-264"
5560'S, 8019'W

NW CORNER
OF SECTION 6
T12S-R5W
FOUND GLO BRASS
CAPPED IRON POST
0'S, 0'W



S.E. COR "DAS-303"
7960'S, 3300'W



N.W. COR "DAS-318"
10360'S, 8019'W

RECEIVED
B.L.M. AZ STATE OFFICE
2013 JUL - 8 P 12:03
PHOENIX, AZ

LEGEND

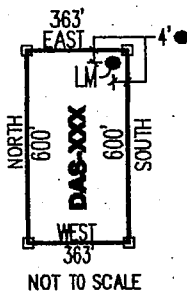
- INDICATES CORNER OF MILL SITE CLAIM. SET 2" X 2" X 5' WOODEN POST (TYPICAL)
- INDICATES LOCATION MONUMENT SET 4' X 4' FROM CORNER OF MILL SITE CLAIM

LOCATORS:

FREEPORT-MCMORAN CORP.
333 N. CENTRAL AVE.
PHOENIX, AZ 85004

Freeport-McMoran
COPPER & GOLD

TYPICAL CLAIM DETAIL



NOT TO SCALE

LOCATED DURING THE MONTH
OF MAY, 2013

CLAIM STAKING PERFORMED BY:

GEOMETRIX LLC
LAND SURVEYING SERVICES
(628) 567-1000

AS AGENTS FOR FREEPORT-MCMORAN CORP.

AHC424270

Return to:
Freeport-McMoRan Corp.
333 N Central Ave
Phoenix, AZ 85004

**LOCATION NOTICE FOR MILL SITE CLAIM
STATE OF ARIZONA, COUNTY OF PIMA**

NOTICE IS HEREBY GIVEN that the **DAS-295** mill site claim has been located by:
Freeport-McMoRan Corp.,
whose current mailing address is: 333 N Central Ave
Phoenix, AZ 85004.

BLM
Date
Stamp

PHOENIX, AZ

2013 JUL - 8 P 12: 04

RECEIVED
B.L.M. AZ STATE OFFICE

This mill site claim consists of approximately 5 acres.

The general course of this claim is **North to South** and it is situated in the Ajo Mining District, Pima County, Arizona. This claim is **600** feet in length and **363** feet in width. This claim is marked by five monuments, constructed of 2" x 2" wood posts extending 4' above the ground, one at each corner and one at the location monument for the claim.

The location monument on which the notice is posted is situated within:

Section 11, Township 12 South, Range 6 West, Gila and Salt River Meridian, Pima County, Arizona and this claim encompasses portions of the following quarter section(s), section(s), Township(s) and Range(s): **Northeast ¼ & Southeast ¼, Section 11, T12S-R6W, G&SRM, Pima County, Arizona.**

The location monument is set inside the **Southwest** corner of the claim, approximately 4' **East** of the **West** line of the claim and 4' **North** of the **South** line of the claim.

The locality of this claim with reference to some natural object or permanent monument and additional information (if any) concerning its locality is as follows:

The Northwest corner of this claim is 6567' West and 7360' South of the Northwest corner of Section 6 T12S-R5W.

The undersigned claims the ground as described above and set forth on the attached 1" = 1000' outline map. This claim is not intended to encroach on any private property or land that is not open for location.

Located, dated and posted on the ground this 10th day of May, 2013.

Freeport-McMoRan Corp. (Owner)

By: 

GEOMETRIX, LLC (Agent)

AMC 424271

"DAS-295" CLAIM

LOCATION OF THE DAS-001 THROUGH DAS-318 MILL SITE CLAIMS

SCALE 1"=1000'

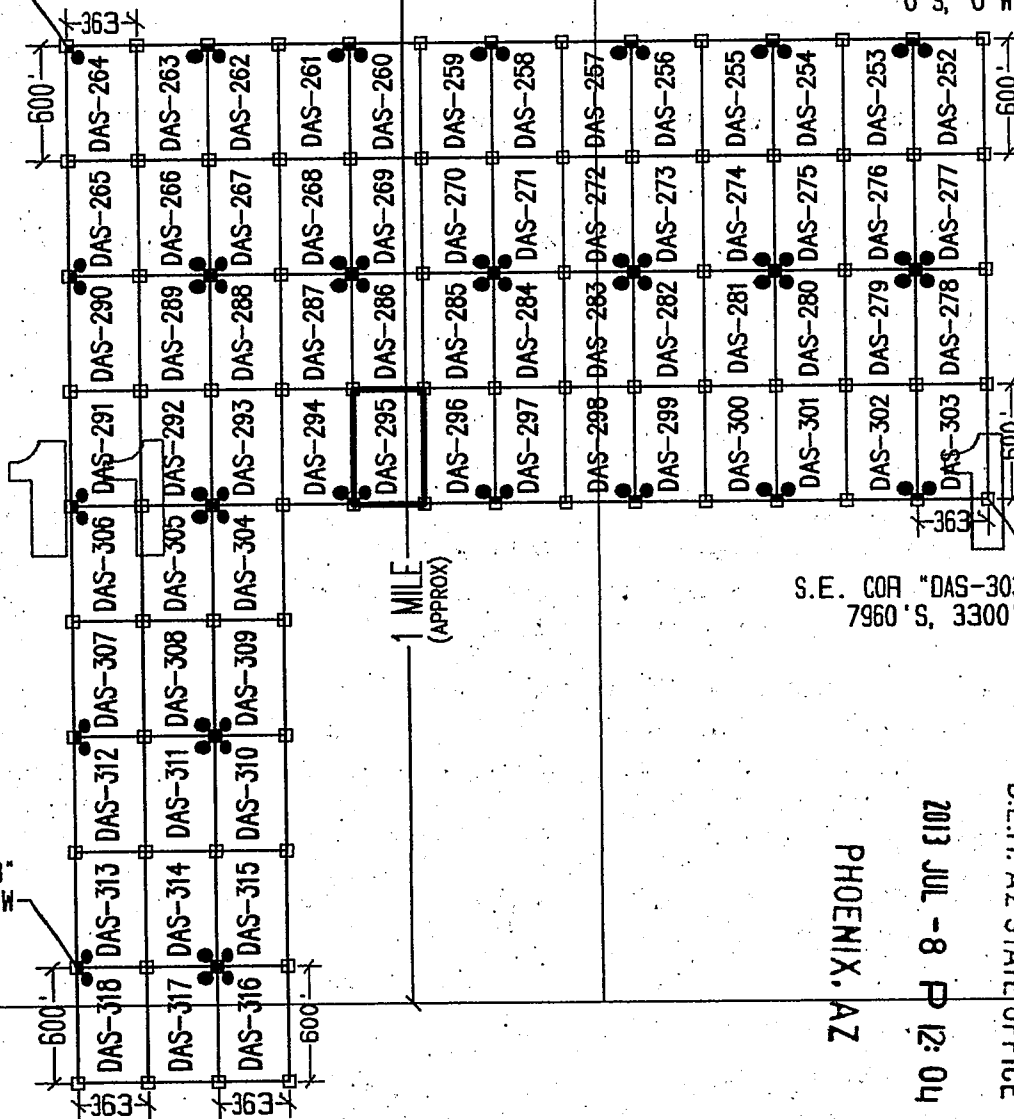


ALL CLAIMS ARE 600' IN LENGTH & 363' IN WIDTH
SITUATED IN SECTIONS 1, 2, 11 & 12 T12S-R6W, SECTIONS 5, 8, 9, 16 & 17 T12S-R5W
PIMA COUNTY, ARIZONA

N.W. COR "DAS-264"
5560'S, 8019'W

NW CORNER
OF SECTION 6
T12S-R5W
FOUND GLO BRASS
CAPPED IRON POST
0'S, 0'W

S.E. COR "DAS-303"
7960'S, 3300'W



N.W. COR "DAS-318"
10360'S, 8019'W

RECEIVED
B.L.M. AZ STATE OFFICE
2013 JUL - 8 P 12: 04
PHOENIX, AZ

LEGEND

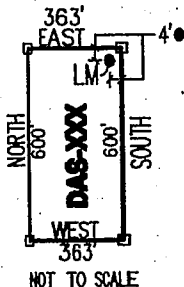
- INDICATES CORNER OF MILL SITE CLAIM. SET 2"x2"x5' WOODEN POST (TYPICAL)
- INDICATES LOCATION MONUMENT SET 4' X 4' FROM CORNER OF MILL SITE CLAIM

LOCATORS:

FREEPORT-MCMORAN CORP.
333 N. CENTRAL AVE.
PHOENIX, AZ 85004

FREEPORT-MCMORAN
COPPER & GOLD

TYPICAL CLAIM DETAIL



LOCATED DURING THE MONTH
OF MAY, 2013

CLAIM STAKING PERFORMED BY:

GEOMETRIX LLC
LAND SURVEYING SERVICES
(928) 867-1900


AS AGENTS FOR FREEPORT-MCMORAN CORP.

AMC 211211

Return to:
Freeport-McMoRan Corp.
333 N Central Ave
Phoenix, AZ 85004

**LOCATION NOTICE FOR MILL SITE CLAIM
STATE OF ARIZONA, COUNTY OF PIMA**

NOTICE IS HEREBY GIVEN that the **DAS-296** mill site claim has been located by:
Freeport-McMoRan Corp.,
whose current mailing address is: 333 N Central Ave
Phoenix, AZ 85004.



This mill site claim consists of approximately 5 acres.

The general course of this claim is **North to South** and it is situated in the Ajo Mining District, Pima County, Arizona. This claim is **600** feet in length and **363** feet in width. This claim is marked by five monuments, constructed of 2" x 2" wood posts extending 4' above the ground, one at each corner and one at the location monument for the claim.

The location monument on which the notice is posted is situated within:

Section 11, Township 12 South, Range 6 West, Gila and Salt River Meridian, Pima County, Arizona and this claim encompasses portions of the following quarter section(s), section(s), Township(s) and Range(s): **Northeast ¼ & Southeast ¼, Section 11, T12S-R6W, G&SRM, Pima County, Arizona.**

The location monument is set inside the **Southeast** corner of the claim, approximately 4' **West** of the **East** line of the claim and 4' **North** of the **South** line of the claim.

The locality of this claim with reference to some natural object or permanent monument and additional information (if any) concerning its locality is as follows:

The Northwest corner of this claim is 6204' West and 7360' South of the Northwest corner of Section 6 T12S-R5W.

The undersigned claims the ground as described above and set forth on the attached 1" = 1000' outline map. This claim is not intended to encroach on any private property or land that is not open for location.

Located, dated and posted on the ground this 10th day of May, 2013.

Freeport-McMoRan Corp. (Owner)

By: _____

GEOMETRIX, LLC (Agent)

AMC 24272

"DAS-296" CLAIM

LOCATION OF THE DAS-001 THROUGH DAS-318 MILL SITE CLAIMS


SCALE 1"=1000'



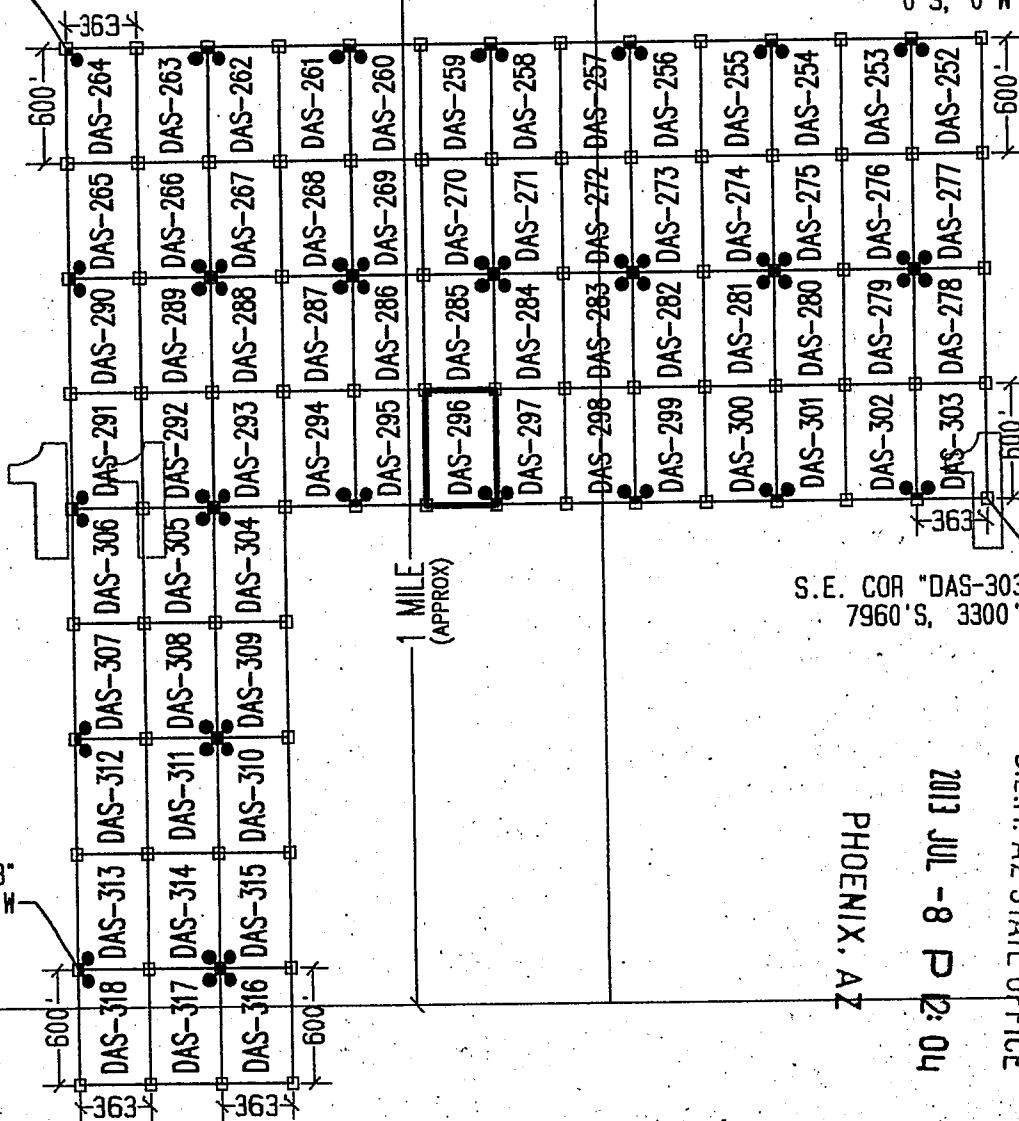
ALL CLAIMS ARE 600' IN LENGTH & 363' IN WIDTH
 SITUATED IN SECTIONS 1, 2, 11 & 12 T12S-R6W, SECTIONS 5, 8, 9, 16 & 17 T12S-R5W
 PIMA COUNTY, ARIZONA

N.W. COR "DAS-264"
 5560' S, 8019' W

NW CORNER
 OF SECTION 6
 T12S-R5W
 FOUND GLO BRASS
 CAPPED IRON POST
 0'S, 0'W



N.W. COR "DAS-318"
 10360' S, 8019' W



S.E. COR "DAS-303"
 7960' S, 3300' W

PHOENIX, AZ

2013 JUL - 8 P 12:04

RECEIVED
 B.L.M. AZ STATE OFFICE

LEGEND

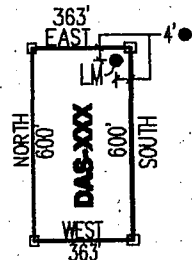
- INDICATES CORNER OF MILL SITE CLAIM. SET 2"x2"x5' WOODEN POST (TYPICAL)
- INDICATES LOCATION MONUMENT SET 4' X 4' FROM CORNER OF MILL SITE CLAIM

LOCATORS:

FREEMPORT-MCMORAN CORP.
 333 N. CENTRAL AVE.
 PHOENIX, AZ 85004



TYPICAL CLAIM DETAIL



NOT TO SCALE

LOCATED DURING THE MONTH
 OF MAY, 2013

CLAIM STAKING PERFORMED BY:




AS AGENTS FOR FREEMPORT-MCMORAN CORP.

AMC424272

Return to:
Freeport-McMoRan Corp.
333 N Central Ave
Phoenix, AZ 85004

**LOCATION NOTICE FOR MILL SITE CLAIM
STATE OF ARIZONA, COUNTY OF PIMA**

NOTICE IS HEREBY GIVEN that the **DAS-297** mill site claim has been located by:
Freeport-McMoRan Corp.,
whose current mailing address is: 333 N Central Ave
Phoenix, AZ 85004.



This mill site claim consists of approximately 5 acres.
The general course of this claim is **North to South** and it is situated in the Ajo Mining District, Pima County, Arizona. This claim is **600** feet in length and **363** feet in width. This claim is marked by five monuments, constructed of 2" x 2" wood posts extending 4' above the ground, one at each corner and one at the location monument for the claim.

The location monument on which the notice is posted is situated within:
Section 11, Township 12 South, Range 6 West, Gila and Salt River Meridian, Pima County, Arizona and this claim encompasses portions of the following quarter section(s), section(s), Township(s) and Range(s): **Northeast 1/4 & Southeast 1/4, Section 11, T12S-R6W, G&SRM, Pima County, Arizona.**

The location monument is set inside the **Southwest** corner of the claim, approximately 4' **East** of the **West** line of the claim and 4' **North** of the **South** line of the claim.

The locality of this claim with reference to some natural object or permanent monument and additional information (if any) concerning its locality is as follows:

The Northwest corner of this claim is 5841' West and 7360' South of the Northwest corner of Section 6 T12S-R5W.

The undersigned claims the ground as described above and set forth on the attached 1" = 1000' outline map. This claim is not intended to encroach on any private property or land that is not open for location.

Located, dated and posted on the ground this 10th day of May, 2013.

Freeport-McMoRan Corp. (Owner)

By: 
GEOMETRIX, LLC (Agent)

AM0424213

"DAS-297" CLAIM

LOCATION OF THE DAS-001 THROUGH DAS-318 MILL SITE CLAIMS

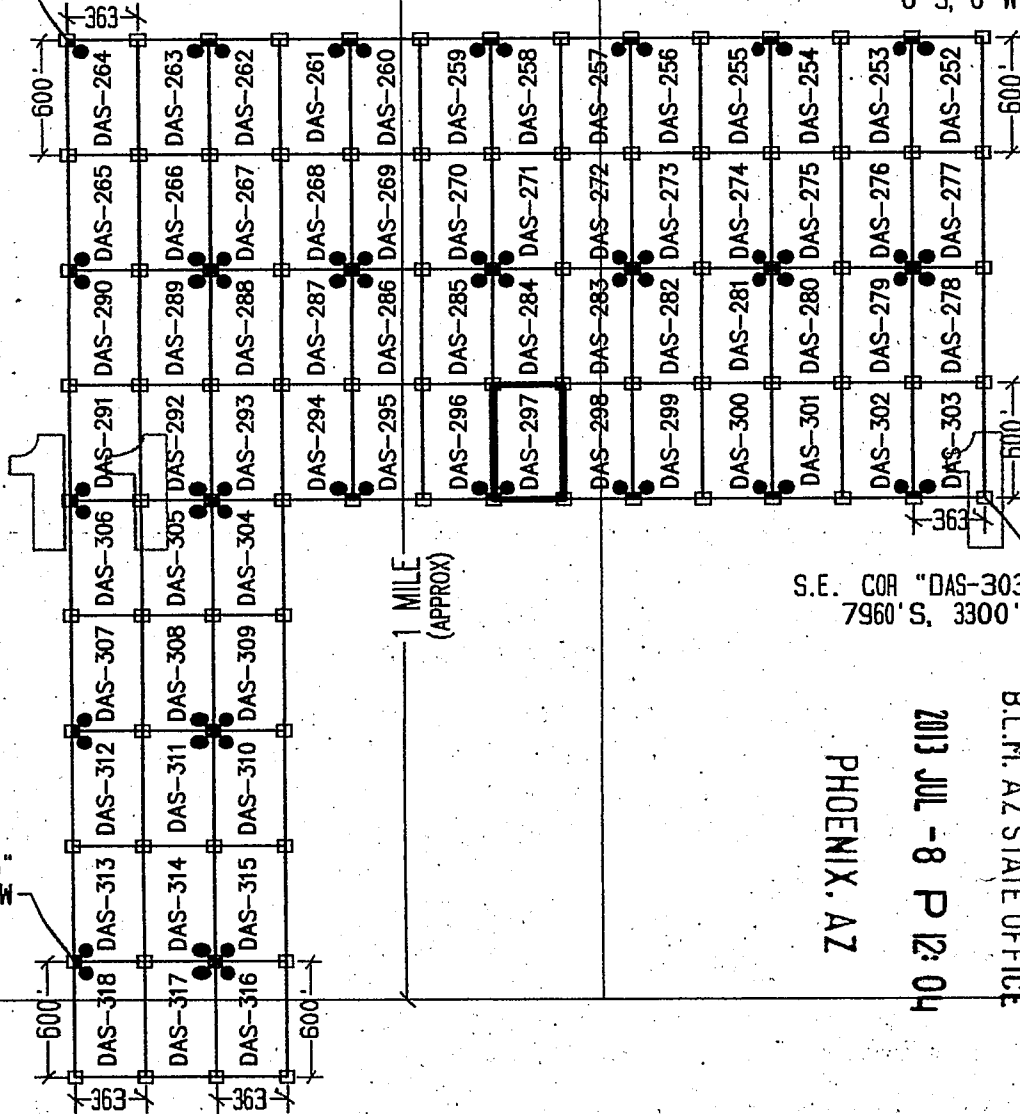
SCALE 1"=1000'



ALL CLAIMS ARE 600' IN LENGTH & 363' IN WIDTH
SITUATED IN SECTIONS 1, 2, 11 & 12 T12S-R6W, SECTIONS 5, 8, 9, 16 & 17 T12S-R5W
PIMA COUNTY, ARIZONA

N.W. COR "DAS-264"
5560'S, 8019'W

NW CORNER
OF SECTION 6
T12S-R5W
FOUND GLO BRASS
CAPPED IRON POST
0'S, 0'W



N.W. COR "DAS-318"
10360'S, 8019'W

S.E. COR "DAS-303"
7960'S, 3300'W

RECEIVED
B.L.M. AZ STATE OFFICE
2013 JUL -8 P 12:04
PHOENIX, AZ

LEGEND

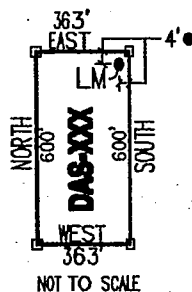
- INDICATES CORNER OF MILL SITE CLAIM.
SET 2"x2"x5' WOODEN POST (TYPICAL)
- INDICATES LOCATION MONUMENT SET 4' X 4' FROM CORNER OF MILL SITE CLAIM

LOCATORS:

FREEPORT-MCMORAN CORP.
333 N. CENTRAL AVE.
PHOENIX, AZ 85004



TYPICAL CLAIM DETAIL



LOCATED DURING THE MONTH
OF MAY, 2013

CLAIM STAKING PERFORMED BY:




AS AGENTS FOR FREEPORT-MCMORAN CORP.

AMC424213

Return to:
Freeport-McMoRan Corp.
333 N Central Ave
Phoenix, AZ 85004

**LOCATION NOTICE FOR MILL SITE CLAIM
STATE OF ARIZONA, COUNTY OF PIMA**

NOTICE IS HEREBY GIVEN that the **DAS-298** mill site claim has been located by:
Freeport-McMoRan Corp.,
whose current mailing address is: 333 N Central Ave
Phoenix, AZ 85004.



This mill site claim consists of approximately 5 acres.

The general course of this claim is **North to South** and it is situated in the Ajo Mining District, Pima County, Arizona. This claim is **600** feet in length and **363** feet in width. This claim is marked by five monuments, constructed of 2" x 2" wood posts extending 4' above the ground, one at each corner and one at the location monument for the claim.

The location monument on which the notice is posted is situated within:

Section 12, Township 12 South, Range 6 West, Gila and Salt River Meridian, Pima County, Arizona and this claim encompasses portions of the following quarter section(s), section(s), Township(s) and Range(s): **Northeast ¼ & Southeast ¼, Section 11 & Northwest ¼ & Southwest ¼, Section 12, T12S-R6W, G&SRM, Pima County, Arizona.**

The location monument is set inside the **Southeast** corner of the claim, approximately 4' **West** of the **East** line of the claim and 4' **North** of the **South** line of the claim.


The locality of this claim with reference to some natural object or permanent monument and additional information (if any) concerning its locality is as follows:

The Northwest corner of this claim is 5478' West and 7360' South of the Northwest corner of Section 6 T12S-R5W.

The undersigned claims the ground as described above and set forth on the attached 1" = 1000' outline map. This claim is not intended to encroach on any private property or land that is not open for location.

Located, dated and posted on the ground this 10th day of May, 2013.

Freeport-McMoRan Corp. (Owner)

By: 
GEOMETRIX, LLC (Agent)

REC'D - AMO 12 11 27 10

"DAS-298" CLAIM

LOCATION OF THE DAS-001 THROUGH DAS-318 MILL SITE CLAIMS

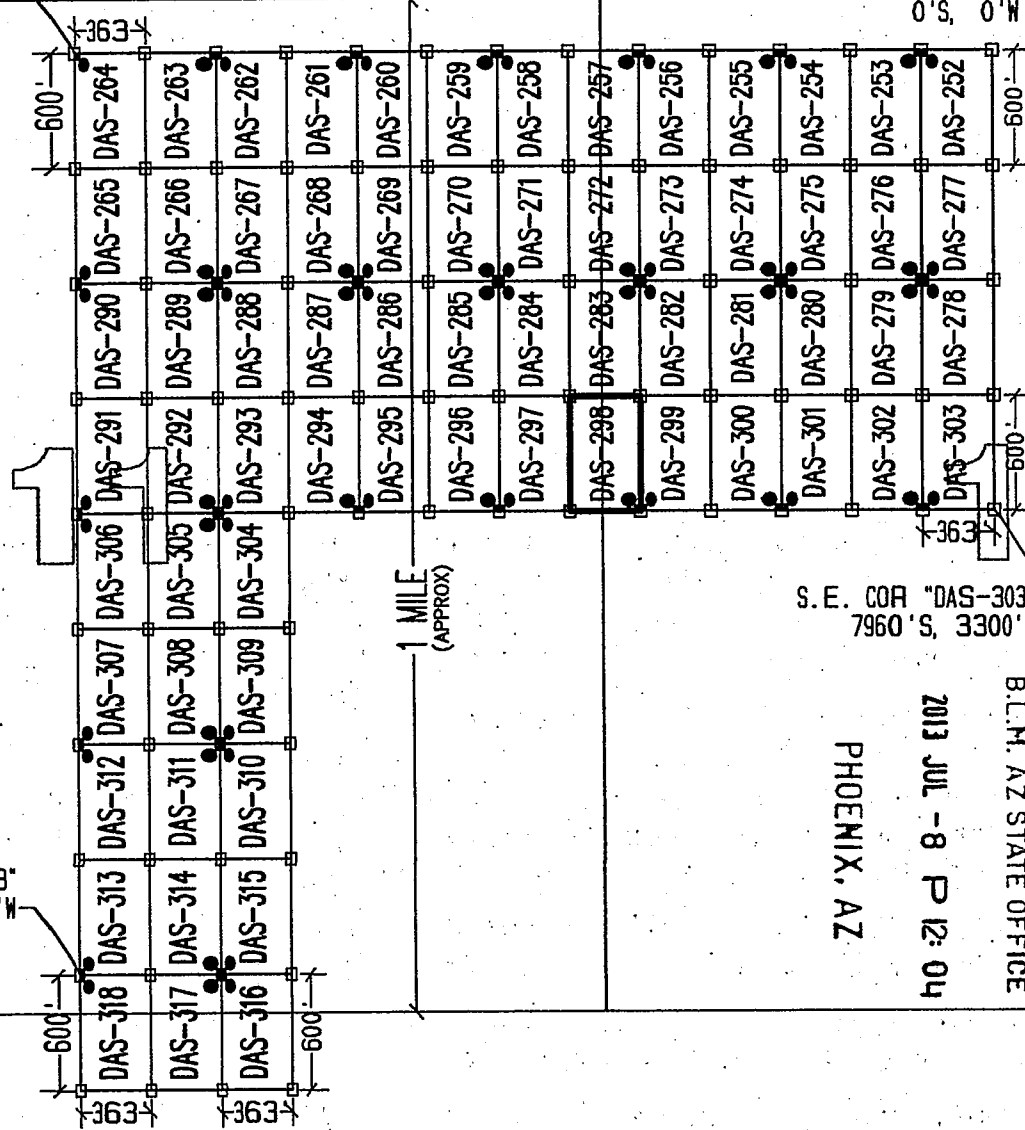
SCALE 1" = 1000'



ALL CLAIMS ARE 600' IN LENGTH & 363' IN WIDTH
SITUATED IN SECTIONS 1, 2, 11 & 12 T12S-R6W, SECTIONS 5, 8, 9, 16 & 17 T12S-R5W
PIMA COUNTY, ARIZONA

NW CORNER
OF SECTION 6
T12S-R5W
FOUND GLO BRASS
CAPPED IRON POST
0'S, 0'W

N.W. COR "DAS-264"
5560'S, 8019'W



S.E. COR "DAS-303"
7960'S, 3300'W

PHOENIX, AZ

2013 JUL - 8 P 12: 04

RECEIVED
B.L.M. AZ STATE OFFICE

LEGEND

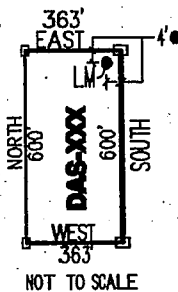
- INDICATES CORNER OF MILL SITE CLAIM. SET 2"X2"X5" WOODEN POST (TYPICAL)
- INDICATES LOCATION MONUMENT SET 4' X 4' FROM CORNER OF MILL SITE CLAIM

LOCATORS:

FREEPORT-MCMORAN CORP.
333 N. CENTRAL AVE.
PHOENIX, AZ 85004

FREEPORT-MCMORAN
COPPER & GOLD

TYPICAL CLAIM DETAIL



LOCATED DURING THE MONTH
OF MAY, 2013

CLAIM STAKING PERFORMED BY:

GEOMETRIX LLC
LAND SURVEYING SERVICES
(828) 567-1800


AS AGENTS FOR FREEPORT-MCMORAN CORP.

AMC 4 2 11 2 7 14

Return to:
Freeport-McMoRan Corp.
333 N Central Ave
Phoenix, AZ 85004

**LOCATION NOTICE FOR MILL SITE CLAIM
STATE OF ARIZONA, COUNTY OF PIMA**

NOTICE IS HEREBY GIVEN that the **DAS-299** mill site claim has been located by:
Freeport-McMoRan Corp.,
whose current mailing address is: 333 N Central Ave
Phoenix, AZ 85004.



This mill site claim consists of approximately 5 acres.

The general course of this claim is **North to South** and it is situated in the Ajo Mining District, Pima County, Arizona. This claim is **600** feet in length and **363** feet in width. This claim is marked by five monuments, constructed of 2" x 2" wood posts extending 4' above the ground, one at each corner and one at the location monument for the claim.

The location monument on which the notice is posted is situated within:

Section 12, Township 12 South, Range 6 West, Gila and Salt River Meridian, Pima County, Arizona and this claim encompasses portions of the following quarter section(s), section(s), Township(s) and Range(s): **Northwest ¼ & Southwest ¼, Section 12, T12S-R6W, G&SRM, Pima County, Arizona.**

The location monument is set inside the **Southwest** corner of the claim, approximately 4' **East** of the **West** line of the claim and 4' **North** of the **South** line of the claim.

The locality of this claim with reference to some natural object or permanent monument and additional information (if any) concerning its locality is as follows:

The Northwest corner of this claim is 5115' West and 7360' South of the Northwest corner of Section 6 T12S-R5W.

The undersigned claims the ground as described above and set forth on the attached 1" = 1000' outline map. This claim is not intended to encroach on any private property or land that is not open for location.

Located, dated and posted on the ground this 10th day of May, 2013.

Freeport-McMoRan Corp. (Owner)

By: _____

GEOMETRIX, LLC (Agent)

MAY 12 2013

"DAS-299" CLAIM

LOCATION OF THE DAS-001 THROUGH DAS-318 MILL SITE CLAIMS

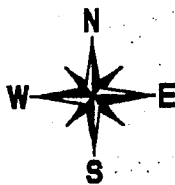
SCALE 1"=1000'



ALL CLAIMS ARE 600' IN LENGTH & 363' IN WIDTH
SITUATED IN SECTIONS 1, 2, 11 & 12 T12S-R6W, SECTIONS 5, 8, 9, 16 & 17 T12S-R5W
PIMA COUNTY, ARIZONA

N.W. COR "DAS-264"
5560'S, 8019'W

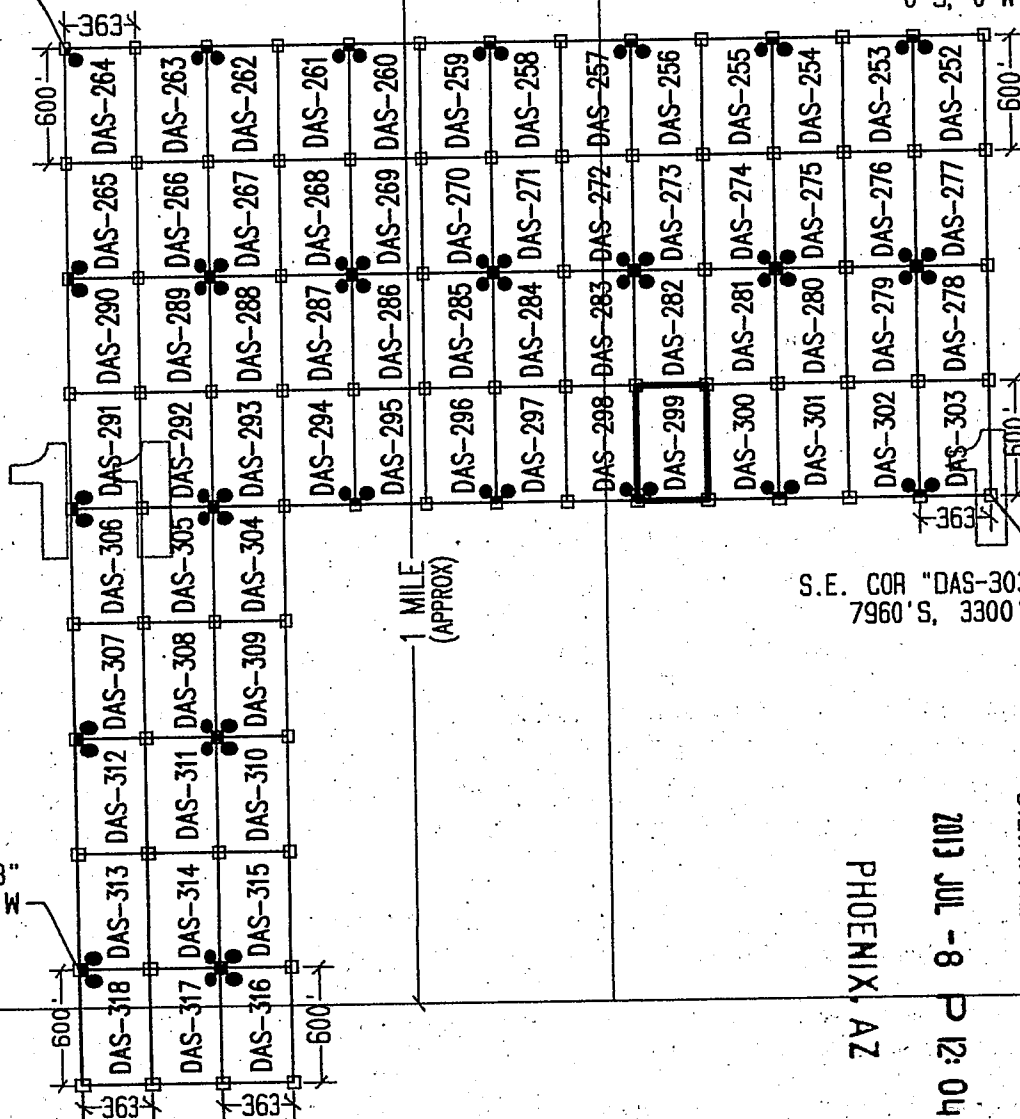
NW CORNER
OF SECTION 6
T12S-R5W
FOUND GLO BRASS
CAPPED IRON POST
0'S, 0'W



N.W. COR "DAS-318"
10360'S, 8019'W

1 MILE
(APPROX)

S.E. COR "DAS-303"
7960'S, 3300'W



LEGEND

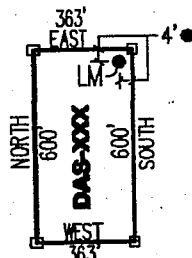
- INDICATES CORNER OF MILL SITE CLAIM. SET 2"x2"x5' WOODEN POST (TYPICAL)
- INDICATES LOCATION MONUMENT SET 4' X 4' FROM CORNER OF MILL SITE CLAIM

LOCATORS:

FREEPORT-MCMORAN CORP.
333 N. CENTRAL AVE.
PHOENIX, AZ 85004

FM FREEPORT-MCMORAN
COPPER & GOLD

TYPICAL CLAIM DETAIL



NOT TO SCALE

PHOENIX, AZ

2013 JUL - 8 P 12: 04

RECEIVED
B.L.M. AZ STATE OFFICE

LOCATED DURING THE MONTH
OF MAY, 2013

CLAIM STAKING PERFORMED BY:

GEOMETRIX LLC
LAND SURVEYING SERVICES
(928) 557-1900


AS AGENTS FOR FREEPORT-MCMORAN CORP.

AMC 4-24-215

Return to:
Freeport-McMoRan Corp.
333 N Central Ave
Phoenix, AZ 85004

**LOCATION NOTICE FOR MILL SITE CLAIM
STATE OF ARIZONA, COUNTY OF PIMA**

NOTICE IS HEREBY GIVEN that the **DAS-300** mill site claim has been located by:
Freeport-McMoRan Corp.,
whose current mailing address is: 333 N Central Ave
Phoenix, AZ 85004.



This mill site claim consists of approximately 5 acres.

The general course of this claim is **North to South** and it is situated in the Ajo Mining District, Pima County, Arizona. This claim is **600** feet in length and **363** feet in width. This claim is marked by five monuments, constructed of 2" x 2" wood posts extending 4' above the ground, one at each corner and one at the location monument for the claim.

The location monument on which the notice is posted is situated within:

Section 12, Township 12 South, Range 6 West, Gila and Salt River Meridian, Pima County, Arizona and this claim encompasses portions of the following quarter section(s), section(s), Township(s) and Range(s): **Northwest ¼ & Southwest ¼, Section 12, T12S-R6W, G&SRM, Pima County, Arizona.**

The location monument is set inside the **Southeast** corner of the claim, approximately 4' **West** of the **East** line of the claim and 4' **North** of the **South** line of the claim.

The locality of this claim with reference to some natural object or permanent monument and additional information (if any) concerning its locality is as follows:

The Northwest corner of this claim is 4752' West and 7360' South of the Northwest corner of Section 6 T12S-R5W.

The undersigned claims the ground as described above and set forth on the attached 1" = 1000' outline map. This claim is not intended to encroach on any private property or land that is not open for location.

Located, dated and posted on the ground this 10th day of May, 2013.

Freeport-McMoRan Corp. (Owner)

By: 
GEOMETRIX, LLC (Agent)

AMC 0524276

"DAS-300" CLAIM

LOCATION OF THE DAS-001 THROUGH DAS-318 MILL SITE CLAIMS

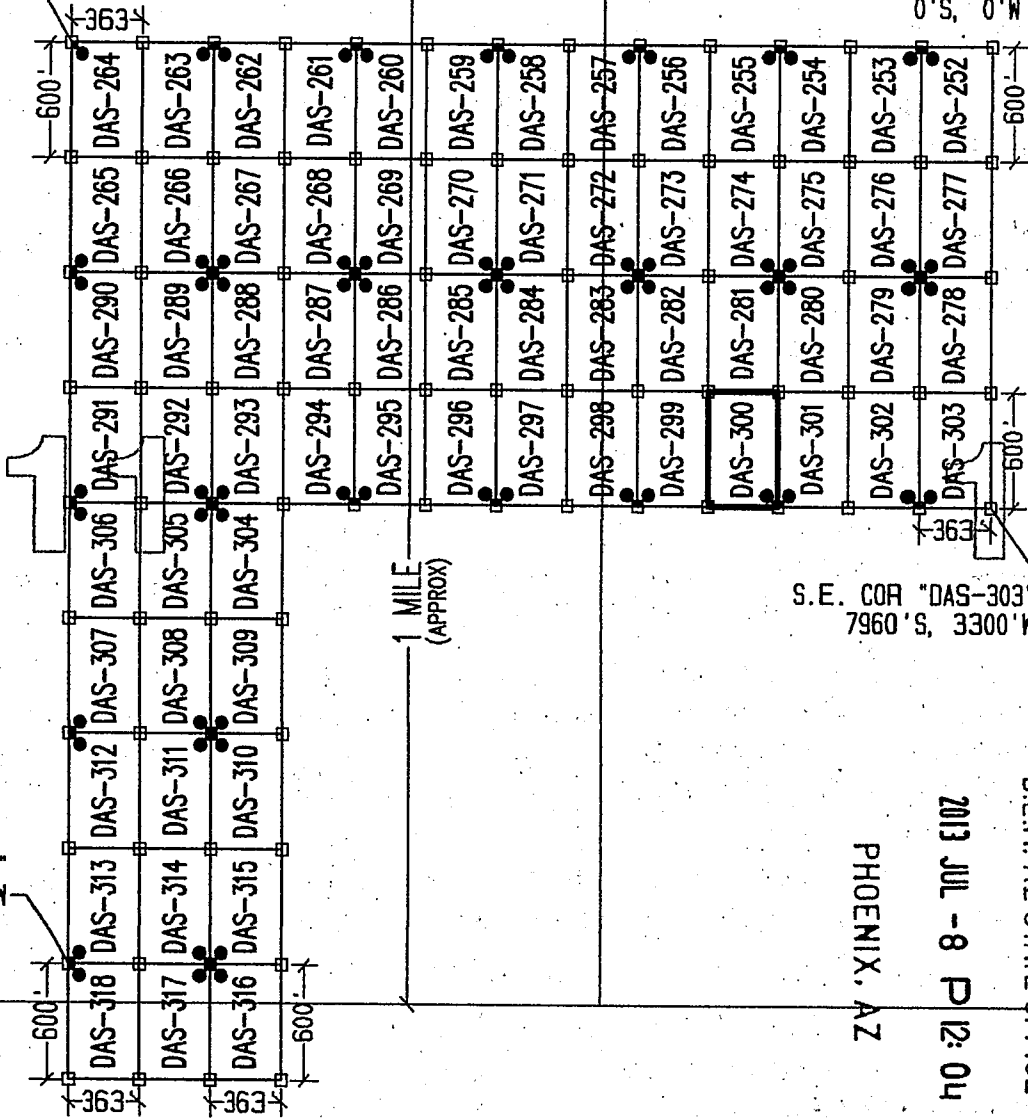
SCALE 1" = 1000'



ALL CLAIMS ARE 600' IN LENGTH & 363' IN WIDTH
SITUATED IN SECTIONS 1, 2, 11 & 12 T12S-R6W, SECTIONS 5, 8, 9, 16 & 17 T12S-R5W
PIMA COUNTY, ARIZONA


NW CORNER OF SECTION 6
T12S-R5W
FOUND GLO BRASS
CAPPED IRON POST
0'S, 0'W

N.W. COR "DAS-264"
5560'S, 8019'W



S.E. COR "DAS-303"
7960'S, 3300'W

N.W. COR "DAS-318"
10360'S, 8019'W



RECEIVED
BLM. AZ STATE OFFICE
PHOENIX, AZ
2013 JUL - 8 P 12: 04

LEGEND

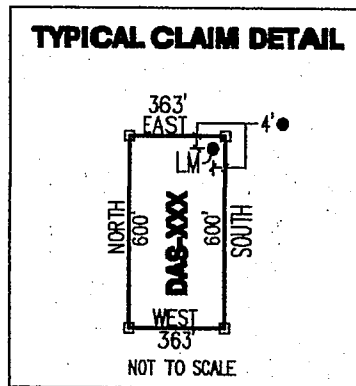
- INDICATES CORNER OF MILL SITE CLAIM. SET 2"x2"x5' WOODEN POST (TYPICAL)
- INDICATES LOCATION MONUMENT SET 4' X 4' FROM CORNER OF MILL SITE CLAIM

LOCATORS:

FREEPORT-MCMORAN CORP.
333 N. CENTRAL AVE.
PHOENIX, AZ 85004




TYPICAL CLAIM DETAIL



LOCATED DURING THE MONTH OF MAY, 2013

CLAIM STAKING PERFORMED BY:




AS AGENTS FOR FREEPORT-MCMORAN CORP.

AMC 124276

Return to:
Freeport-McMoRan Corp.
333 N Central Ave
Phoenix, AZ 85004

**LOCATION NOTICE FOR MILL SITE CLAIM
STATE OF ARIZONA, COUNTY OF PIMA**

NOTICE IS HEREBY GIVEN that the **DAS-301** mill site claim has been located by:
Freeport-McMoRan Corp.,
whose current mailing address is: 333 N Central Ave
Phoenix, AZ 85004.



This mill site claim consists of approximately 5 acres.

The general course of this claim is **North to South** and it is situated in the Ajo Mining District, Pima County, Arizona. This claim is **600** feet in length and **363** feet in width. This claim is marked by five monuments, constructed of 2" x 2" wood posts extending 4' above the ground, one at each corner and one at the location monument for the claim.

The location monument on which the notice is posted is situated within:

Section 12, Township 12 South, Range 6 West, Gila and Salt River Meridian, Pima County, Arizona and this claim encompasses portions of the following quarter section(s), section(s), Township(s) and Range(s): **Northwest ¼ & Southwest ¼, Section 12, T12S-R6W, G&SRM, Pima County, Arizona.**

The location monument is set inside the **Southwest** corner of the claim, approximately 4' **East** of the **West** line of the claim and 4' **North** of the **South** line of the claim.

The locality of this claim with reference to some natural object or permanent monument and additional information (if any) concerning its locality is as follows:

The Northwest corner of this claim is 4389' West and 7360' South of the Northwest corner of Section 6 T12S-R5W.

The undersigned claims the ground as described above and set forth on the attached 1" = 1000' outline map. This claim is not intended to encroach on any private property or land that is not open for location.

Located, dated and posted on the ground this 10th day of May, 2013.

Freeport-McMoRan Corp. (Owner)

By: _____

GEOMETRIX, LLC (Agent)

.....JAN 04 2011

"DAS-301" CLAIM

LOCATION OF THE DAS-001 THROUGH DAS-318

MILL SITE CLAIMS

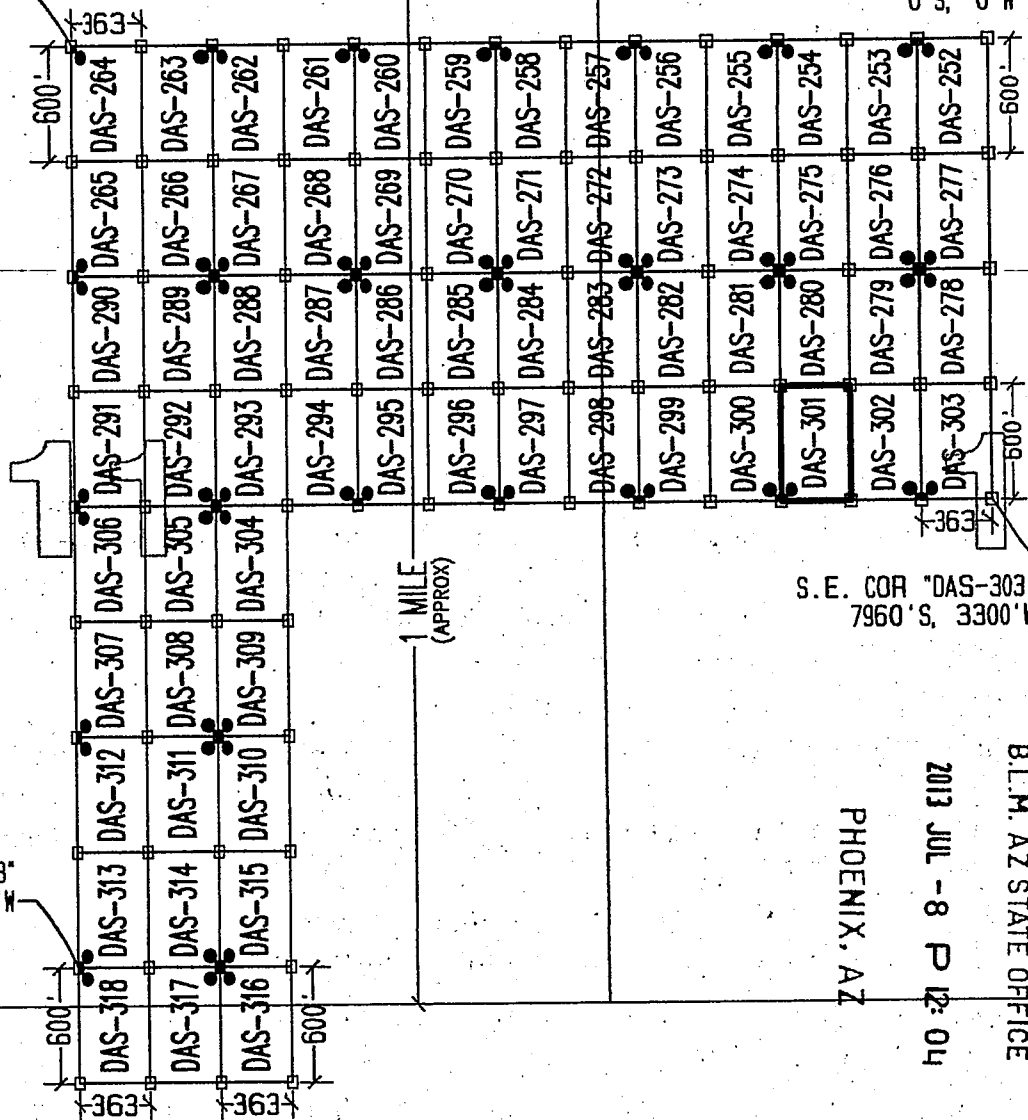
SCALE 1" = 1000'




ALL CLAIMS ARE 600' IN LENGTH & 363' IN WIDTH
 SITUATED IN SECTIONS 1, 2, 11 & 12 T12S-R6W, SECTIONS 5, 8, 9, 16 & 17 T12S-R5W
 PIMA COUNTY, ARIZONA

NW CORNER
 OF SECTION 6
 T12S-R5W
 FOUND GLO BRASS
 CAPPED IRON POST
 0'S, 0'W

N.W. COR "DAS-264"
 5560'S, 8019'W



S. E. COR "DAS-303"
 7960'S, 3300'W



N.W. COR "DAS-318"
 10360'S, 8019'W

RECEIVED
 B.L.M. AZ STATE OFFICE
 2013 JUL - 8 P 12: 04
 PHOENIX, AZ

LEGEND

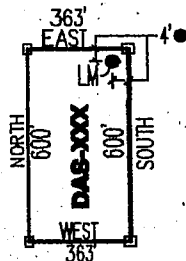
- INDICATES CORNER OF MILL SITE CLAIM. SET 2" X 2" X 5' WOODEN POST (TYPICAL)
- INDICATES LOCATION MONUMENT SET 4' X 4' FROM CORNER OF MILL SITE CLAIM

LOCATORS:

FREEMPORT-MCMORAN CORP.
 333 N. CENTRAL AVE.
 PHOENIX, AZ 85004



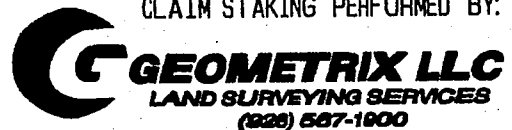
TYPICAL CLAIM DETAIL



NOT TO SCALE

LOCATED DURING THE MONTH
 OF MAY, 2013

CLAIM STAKING PERFORMED BY:




AS AGENTS FOR FREEMPORT-MCMORAN CORP.

AN0024217

Return to:
Freeport-McMoRan Corp.
333 N Central Ave
Phoenix, AZ 85004

**LOCATION NOTICE FOR MILL SITE CLAIM
STATE OF ARIZONA, COUNTY OF PIMA**

NOTICE IS HEREBY GIVEN that the **DAS-302** mill site claim has been located by:
Freeport-McMoRan Corp.,
whose current mailing address is: 333 N Central Ave
Phoenix, AZ 85004.



This mill site claim consists of approximately 5 acres.

The general course of this claim is **North to South** and it is situated in the Ajo Mining District, Pima County, Arizona. This claim is **600** feet in length and **363** feet in width. This claim is marked by five monuments, constructed of 2" x 2" wood posts extending 4' above the ground, one at each corner and one at the location monument for the claim.

The location monument on which the notice is posted is situated within:

Section 12, Township 12 South, Range 6 West, Gila and Salt River Meridian, Pima County, Arizona and this claim encompasses portions of the following quarter section(s), section(s), Township(s) and Range(s): **Northwest ¼ & Southwest ¼, Section 12, T12S-R6W, G&SRM, Pima County, Arizona.**

The location monument is set inside the **Southeast** corner of the claim, approximately 4' **West** of the **East** line of the claim and 4' **North** of the **South** line of the claim.

The locality of this claim with reference to some natural object or permanent monument and additional information (if any) concerning its locality is as follows:

The Northwest corner of this claim is 4026' West and 7360' South of the Northwest corner of Section 6 T12S-R5W.

The undersigned claims the ground as described above and set forth on the attached 1" = 1000' outline map. This claim is not intended to encroach on any private property or land that is not open for location.

Located, dated and posted on the ground this 10th day of May, 2013.

Freeport-McMoRan Corp. (Owner)

By:


GEOMETRIX, LLC (Agent)

AMC 424278

"DAS-302" CLAIM

LOCATION OF THE DAS-001 THROUGH DAS-318 MILL SITE CLAIMS

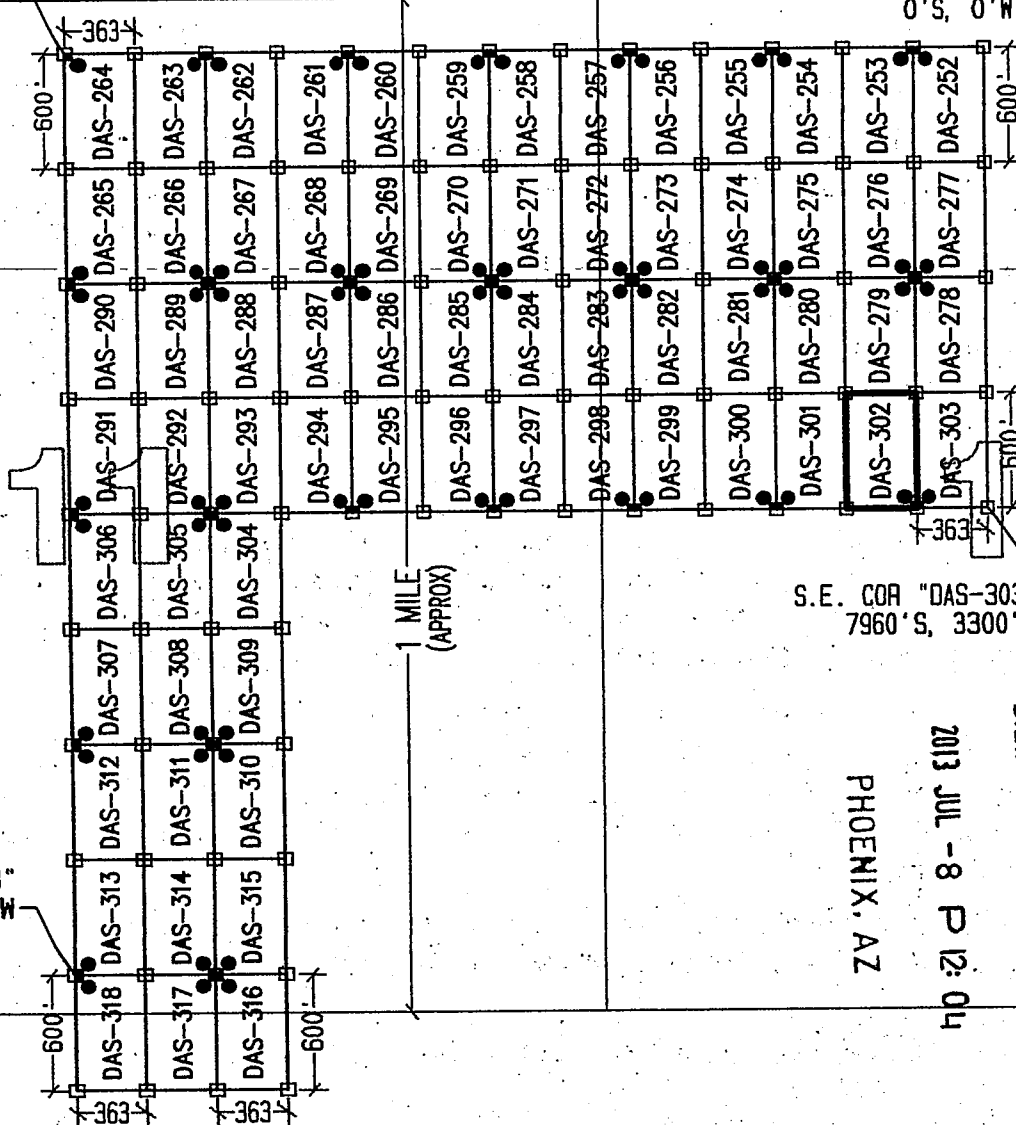
SCALE 1"=1000'



ALL CLAIMS ARE 600' IN LENGTH & 363' IN WIDTH
SITUATED IN SECTIONS 1, 2, 11 & 12 T12S-R6W, SECTIONS 5, 8, 9, 16 & 17 T12S-R5W
PIMA COUNTY, ARIZONA

N. W. COR "DAS-264"
5560'S, 8019'W

NW CORNER
OF SECTION 6
T12S-R5W
FOUND GLO BRASS
CAPPED IRON POST
0'S, 0'W



S. E. COR "DAS-303"
7960'S, 3300'W



N. W. COR "DAS-318"
10360'S, 8019'W

PHOENIX, AZ

2013 JUL - 8 P 12: 04

RECEIVED
B.L.M. AZ STATE OFFICE

LEGEND

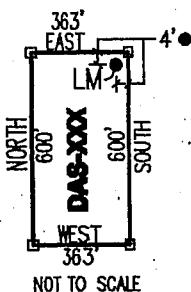
- INDICATES CORNER OF MILL SITE CLAIM. SET 2"x2"x5' WOODEN POST (TYPICAL)
- INDICATES LOCATION MONUMENT SET 4' X 4' FROM CORNER OF MILL SITE CLAIM

LOCATORS:

FREEPORT-MCMORAN CORP.
333 N. CENTRAL AVE.
PHOENIX, AZ 85004

FREEPORT-MCMORAN
COPPER & GOLD

TYPICAL CLAIM DETAIL



LOCATED DURING THE MONTH
OF MAY, 2013

CLAIM STAKING PERFORMED BY:

GEOMETRIX LLC
LAND SURVEYING SERVICES
(628) 687-1800

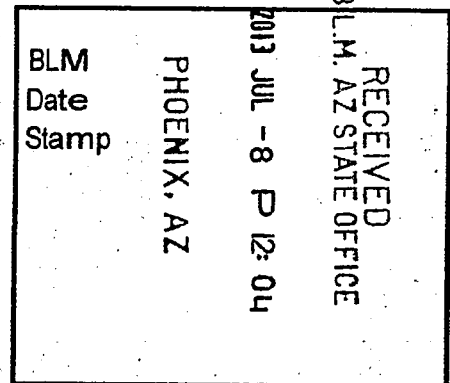
AS AGENTS FOR FREEPORT-MCMORAN CORP.

ARIZONA 2013

Return to:
Freeport-McMoRan Corp.
333 N Central Ave
Phoenix, AZ 85004

**LOCATION NOTICE FOR MILL SITE CLAIM
STATE OF ARIZONA, COUNTY OF PIMA**

NOTICE IS HEREBY GIVEN that the **DAS-303** mill site claim has been located by:
Freeport-McMoRan Corp.,
whose current mailing address is: 333 N Central Ave
Phoenix, AZ 85004.



This mill site claim consists of approximately 5 acres.

The general course of this claim is **North to South** and it is situated in the Ajo Mining District, Pima County, Arizona. This claim is **600** feet in length and **363** feet in width. This claim is marked by five monuments, constructed of 2" x 2" wood posts extending 4' above the ground, one at each corner and one at the location monument for the claim.

The location monument on which the notice is posted is situated within:

Section 12, Township 12 South, Range 6 West, Gila and Salt River Meridian, Pima County, Arizona and this claim encompasses portions of the following quarter section(s), section(s), Township(s) and Range(s): **Northwest ¼ & Southwest ¼, Section 12, T12S-R6W, G&SRM, Pima County, Arizona.**

The location monument is set inside the **Southwest** corner of the claim, approximately 4' **East** of the **West** line of the claim and 4' **North** of the **South** line of the claim.

The locality of this claim with reference to some natural object or permanent monument and additional information (if any) concerning its locality is as follows:

The Northwest corner of this claim is 3663' West and 7360' South of the Northwest corner of Section 6 T12S-R5W.

The undersigned claims the ground as described above and set forth on the attached 1" = 1000' outline map. This claim is not intended to encroach on any private property or land that is not open for location.

Located, dated and posted on the ground this 10th day of May, 2013.

Freeport-McMoRan Corp. (Owner)

By: _____

GEOMETRIX, LLC (Agent)

AMC 424279

"DAS-303" CLAIM

LOCATION OF THE DAS-001 THROUGH DAS-318 MILL SITE CLAIMS

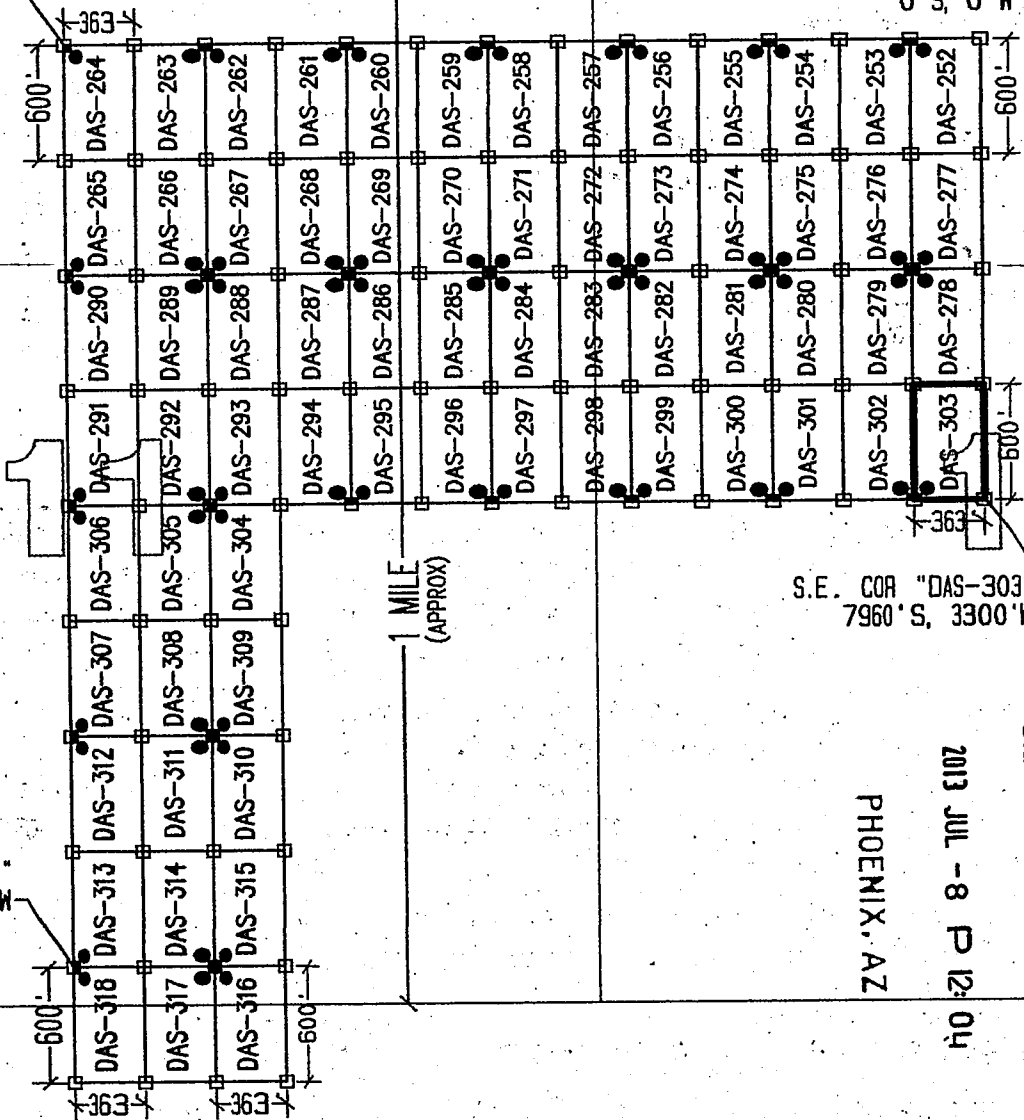
SCALE 1"=1000'



ALL CLAIMS ARE 600' IN LENGTH & 363' IN WIDTH
SITUATED IN SECTIONS 1, 2, 11 & 12 T12S-R6W, SECTIONS 5, 8, 9, 16 & 17 T12S-R5W
PIMA COUNTY, ARIZONA

N.W. COR "DAS-264"
5560'S, 8019'W

NW CORNER
OF SECTION 6
T12S-R5W
FOUND GLO BRASS
CAPPED IRON POST
0'S, 0'W



S.E. COR "DAS-303"
7960'S, 3300'W



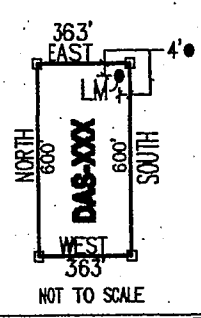
N.W. COR "DAS-318"
10360'S, 8019'W

RECEIVED
B.L.M. AZ STATE OFFICE
PHOENIX, AZ
2013 JUL - 8 P 12: 04

LEGEND


- INDICATES CORNER OF MILL SITE CLAIM. SET 2"x2"x5' WOODEN POST (TYPICAL).
- INDICATES LOCATION MONUMENT SET 4' X 4' FROM CORNER OF MILL SITE CLAIM

TYPICAL CLAIM DETAIL



LOCATED DURING THE MONTH
OF MAY, 2013

CLAIM STAKING PERFORMED BY:



AS AGENTS FOR FREEPORT-MCMORAN CORP.

LOCATORS:
FREEPORT-MCMORAN CORP.
333 N. CENTRAL AVE.
PHOENIX, AZ 85004




AMC 2013 2 19

Return to:
Freeport-McMoRan Corp.
333 N Central Ave
Phoenix, AZ 85004

**LOCATION NOTICE FOR MILL SITE CLAIM
STATE OF ARIZONA, COUNTY OF PIMA**

NOTICE IS HEREBY GIVEN that the **DAS-304** mill site claim has been located by:
Freeport-McMoRan Corp.,
whose current mailing address is: 333 N Central Ave
Phoenix, AZ 85004.



This mill site claim consists of approximately 5 acres.

The general course of this claim is **North to South** and it is situated in the Ajo Mining District, Pima County, Arizona. This claim is **600** feet in length and **363** feet in width. This claim is marked by five monuments, constructed of 2" x 2" wood posts extending 4' above the ground, one at each corner and one at the location monument for the claim.

The location monument on which the notice is posted is situated within:

Section 11, Township 12 South, Range 6 West, Gila and Salt River Meridian, Pima County, Arizona and this claim encompasses portions of the following quarter section(s), section(s), Township(s) and Range(s): **Northeast ¼ & Southeast ¼, Section 11, T12S-R6W, G&SRM, Pima County, Arizona.**

The location monument is set inside the **Northwest** corner of the claim, approximately 4' **East** of the **West** line of the claim and 4' **South** of the **North** line of the claim.

The locality of this claim with reference to some natural object or permanent monument and additional information (if any) concerning its locality is as follows:

The Northwest corner of this claim is 7293' West and 7960' South of the Northwest corner of Section 6 T12S-R5W.

The undersigned claims the ground as described above and set forth on the attached 1" = 1000' outline map. This claim is not intended to encroach on any private property or land that is not open for location.

Located, dated and posted on the ground this 10th day of May, 2013.

Freeport-McMoRan Corp. (Owner)

By:


GEOMETRIX, LLC (Agent)

...AHC424280

"DAS-304" CLAIM

LOCATION OF THE DAS-001 THROUGH DAS-318 MILL SITE CLAIMS

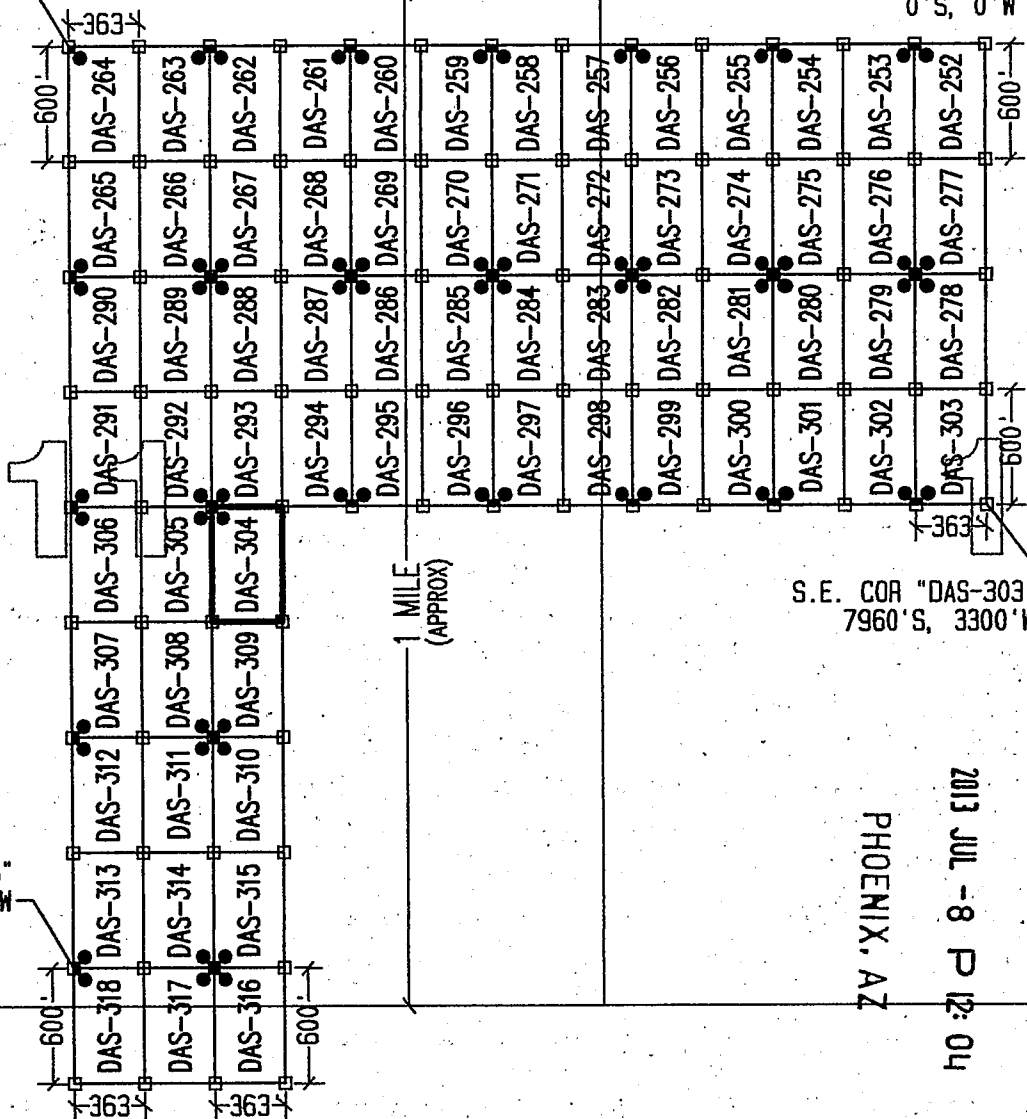
SCALE 1"=1000'



ALL CLAIMS ARE 600' IN LENGTH & 363' IN WIDTH
SITUATED IN SECTIONS 1, 2, 11 & 12 T12S-R6W, SECTIONS 5, 8, 9, 16 & 17 T12S-R5W
PIMA COUNTY, ARIZONA

NW CORNER
OF SECTION 6
T12S-R5W
FOUND GLO BRASS
CAPPED IRON POST
0'S, 0'W

N.W. COR "DAS-264"
5560'S, 8019'W



S.E. COR "DAS-303"
7960'S, 3300'W



N.W. COR "DAS-318"
10360'S, 8019'W

PHOENIX, AZ
2013 JUL - 8 P 12: 04
RECEIVED
B.L.M. AZ STATE OFFICE

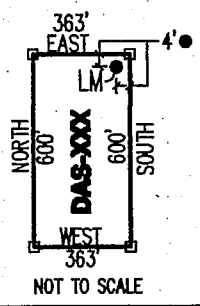
LEGEND

- INDICATES CORNER OF MILL SITE CLAIM. SET 2"x2"x5' WOODEN POST (TYPICAL)
- INDICATES LOCATION MONUMENT SET 4' X 4' FROM CORNER OF MILL SITE CLAIM

LOCATORS:
FREEPORT-MCMORAN CORP.
333 N. CENTRAL AVE.
PHOENIX, AZ 85004



TYPICAL CLAIM DETAIL



NOT TO SCALE

LOCATED DURING THE MONTH
OF MAY, 2013



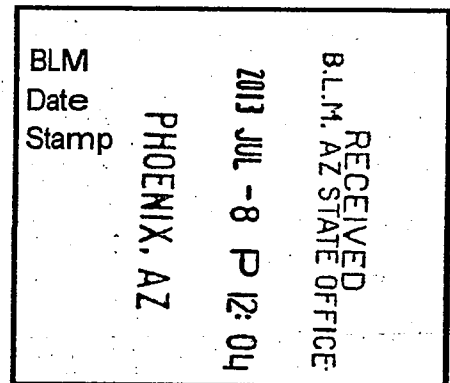
CLAIM STAKING PERFORMED BY:
AS AGENTS FOR FREEPORT-MCMORAN CORP.

A1101424280

Return to:
Freeport-McMoRan Corp.
333 N Central Ave
Phoenix, AZ 85004

**LOCATION NOTICE FOR MILL SITE CLAIM
STATE OF ARIZONA, COUNTY OF PIMA**

NOTICE IS HEREBY GIVEN that the **DAS-305** mill site claim has been located by:
Freeport-McMoRan Corp.,
whose current mailing address is: 333 N Central Ave
Phoenix, AZ 85004.



This mill site claim consists of approximately 5 acres.
The general course of this claim is **North to South** and it is situated in the Ajo Mining District, Pima County, Arizona. This claim is **600** feet in length and **363** feet in width. This claim is marked by five monuments, constructed of 2" x 2" wood posts extending 4' above the ground, one at each corner and one at the location monument for the claim.

The location monument on which the notice is posted is situated within:
Section 11, Township 12 South, Range 6 West, Gila and Salt River Meridian, Pima County, Arizona and this claim encompasses portions of the following quarter section(s), section(s), Township(s) and Range(s): **Northeast 1/4 & Southeast 1/4, Section 11, T12S-R6W, G&SRM, Pima County, Arizona.**

The location monument is set inside the **Northeast** corner of the claim, approximately 4' **West** of the **East** line of the claim and 4' **South** of the **North** line of the claim.

The locality of this claim with reference to some natural object or permanent monument and additional information (if any) concerning its locality is as follows:

The Northwest corner of this claim is 7656' West and 7960' South of the Northwest corner of Section 6 T12S-R5W.

The undersigned claims the ground as described above and set forth on the attached 1" = 1000' outline map. This claim is not intended to encroach on any private property or land that is not open for location.

Located, dated and posted on the ground this 10th day of May, 2013.

Freeport-McMoRan Corp. (Owner)

By: 
GEOMETRIX, LLC (Agent)

ANCL 24281

"DAS-305" CLAIM

LOCATION OF THE DAS-001 THROUGH DAS-318 MILL SITE CLAIMS

SCALE 1" = 1000'

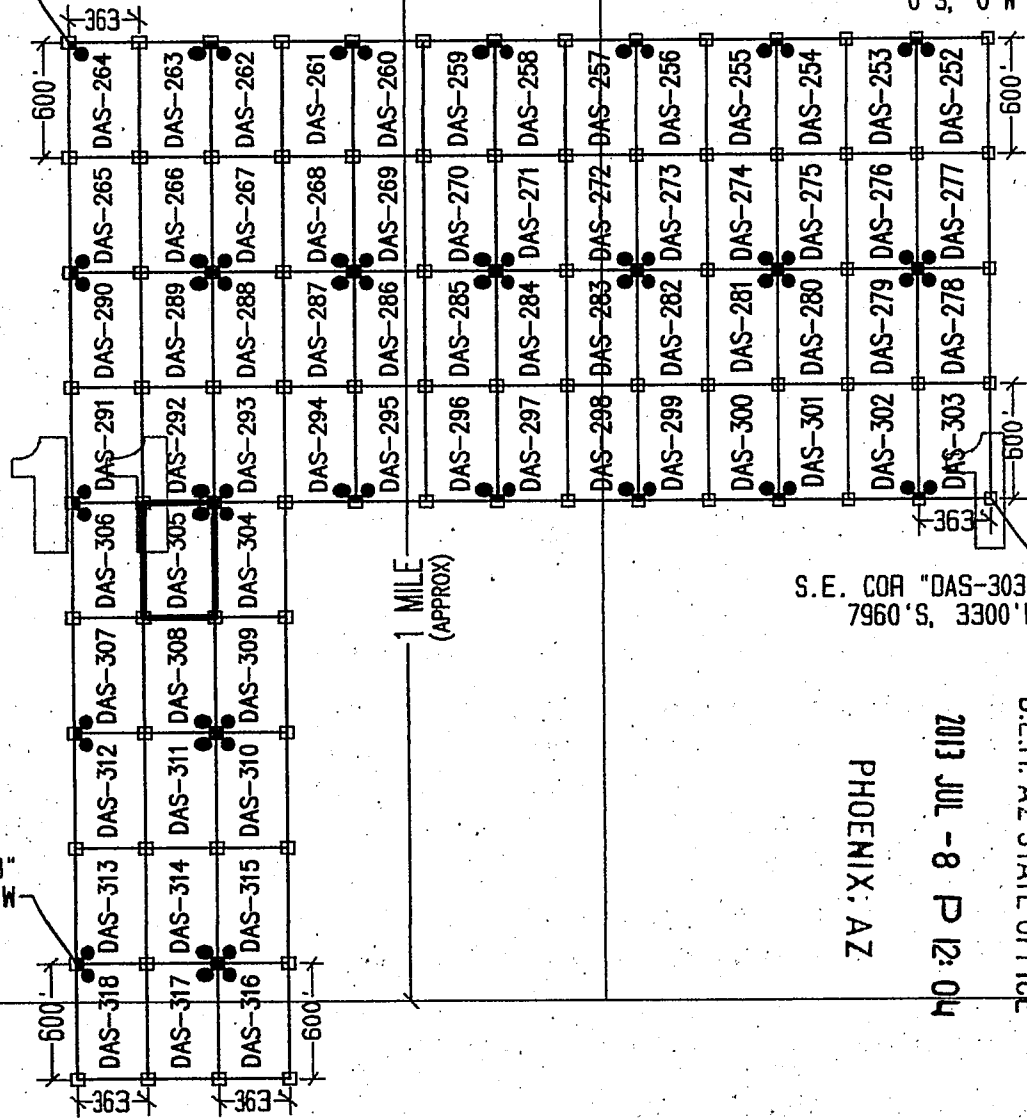


ALL CLAIMS ARE 600' IN LENGTH & 363' IN WIDTH
SITUATED IN SECTIONS 1, 2, 11 & 12 T12S-R6W, SECTIONS 5, 8, 9, 16 & 17 T12S-R5W
PIMA COUNTY, ARIZONA

0 1000 2000

NW CORNER
OF SECTION 6
T12S-R5W
FOUND GLO BRASS
CAPPED IRON POST
0'S, 0'W

N.W. COR "DAS-264"
5560'S, 8019'W



S.E. COR "DAS-303"
7960'S, 3300'W



N.W. COR "DAS-318"
10360'S, 8019'W

RECEIVED
B.L.M. AZ STATE OFFICE
PHOENIX, AZ
2013 JUL - 8 P 12: 04

LEGEND

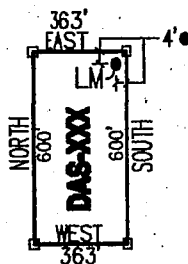
- INDICATES CORNER OF MILL SITE CLAIM.
SET 2"x2"x5' WOODEN POST (TYPICAL)
- INDICATES LOCATION MONUMENT SET 4' X 4' FROM CORNER OF MILL SITE CLAIM

LOCATORS:

FREEPORT-MCMORAN CORP.
333 N. CENTRAL AVE.
PHOENIX, AZ 85004



TYPICAL CLAIM DETAIL



NOT TO SCALE

LOCATED DURING THE MONTH
OF MAY, 2013

CLAIM STAKING PERFORMED BY:




AS AGENTS FOR FREEPORT-MCMORAN CORP.

AHC 424281

Return to:
Freeport-McMoRan Corp.
333 N Central Ave
Phoenix, AZ 85004

**LOCATION NOTICE FOR MILL SITE CLAIM
STATE OF ARIZONA, COUNTY OF PIMA**

NOTICE IS HEREBY GIVEN that the **DAS-306** mill site claim has been located by:
Freeport-McMoRan Corp.,
whose current mailing address is: 333 N Central Ave
Phoenix, AZ 85004.



This mill site claim consists of approximately 5 acres.

The general course of this claim is **North to South** and it is situated in the Ajo Mining District, Pima County, Arizona. This claim is **600** feet in length and **363** feet in width. This claim is marked by five monuments, constructed of 2" x 2" wood posts extending 4' above the ground, one at each corner and one at the location monument for the claim.

The location monument on which the notice is posted is situated within:

Section 11, Township 12 South, Range 6 West, Gila and Salt River Meridian, Pima County, Arizona and this claim encompasses portions of the following quarter section(s), section(s), Township(s) and Range(s): **Northwest 1/4, Southeast 1/4, Southwest 1/4 & Northwest 1/4, Section 11, T12S-R6W, G&SRM, Pima County, Arizona.**

The location monument is set inside the **Northwest** corner of the claim, approximately 4' **East** of the **West** line of the claim and 4' **South** of the **North** line of the claim.

The locality of this claim with reference to some natural object or permanent monument and additional information (if any) concerning its locality is as follows:

The Northwest corner of this claim is 8019' West and 7960' South of the Northwest corner of Section 6 T12S-R5W.

The undersigned claims the ground as described above and set forth on the attached 1" = 1000' outline map. This claim is not intended to encroach on any private property or land that is not open for location.

Located, dated and posted on the ground this 10th day of May, 2013.

Freeport-McMoRan Corp. (Owner)

By: 
GEOMETRIX, LLC (Agent)

ANCI 24282

"DAS-306" CLAIM

LOCATION OF THE DAS-001 THROUGH DAS-318 MILL SITE CLAIMS

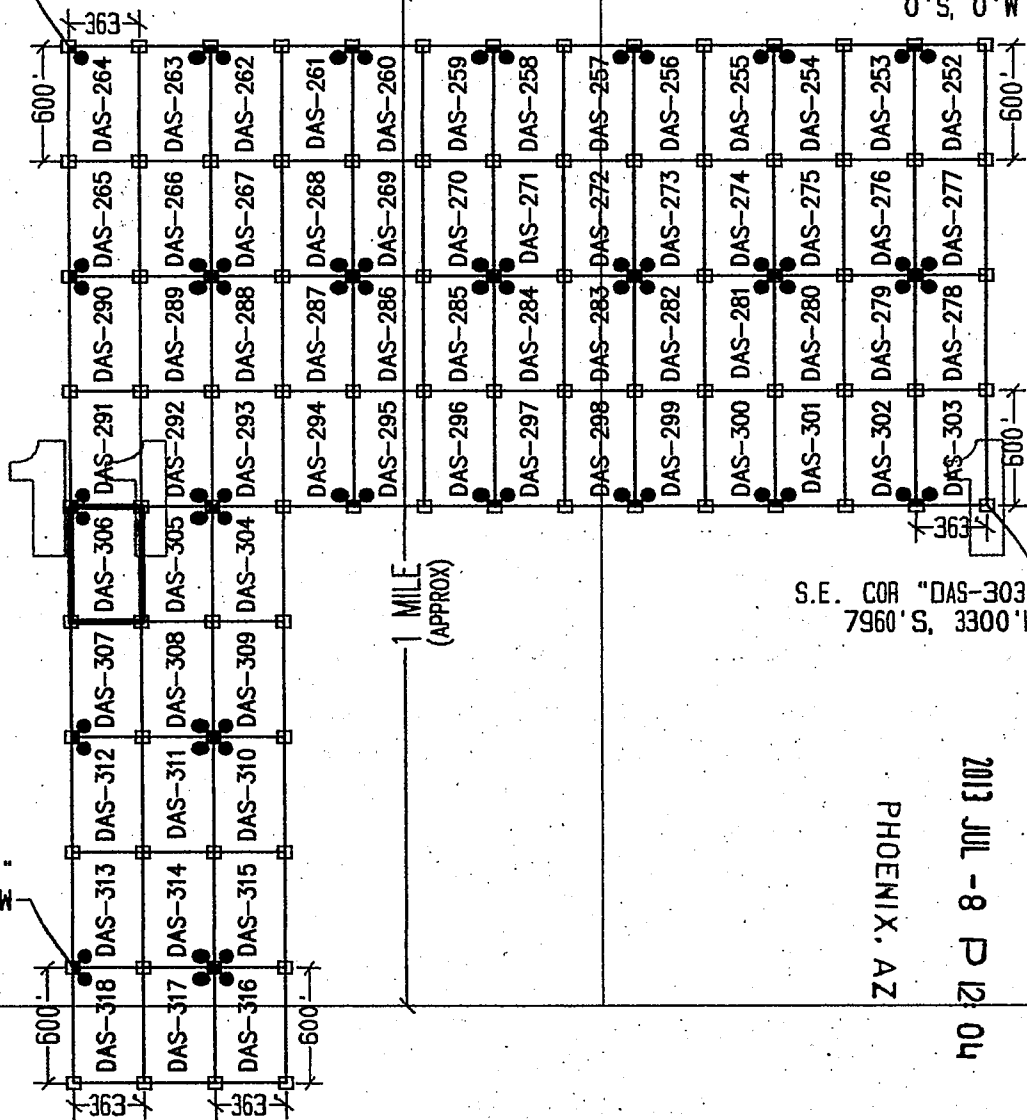
SCALE 1"=1000'



ALL CLAIMS ARE 600' IN LENGTH & 363' IN WIDTH
SITUATED IN SECTIONS 1, 2, 11 & 12 T12S-R6W, SECTIONS 5, 8, 9, 16 & 17 T12S-R5W
PIMA COUNTY, ARIZONA

N.W. COR "DAS-264"
5560'S, 8019'W

NW CORNER
OF SECTION 6
T12S-R5W
FOUND GLO BRASS
CAPPED IRON POST
0'S, 0'W



S.E. COR "DAS-303"
7960'S, 3300'W



N.W. COR "DAS-318"
10360'S, 8019'W

RECEIVED
BLM, AZ STATE OFFICE
PHOENIX, AZ
2013 JUL - 8 P 12 04

LEGEND

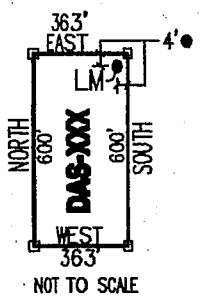
- INDICATES CORNER OF MILL SITE CLAIM. SET 2"X2"X5' WOODEN POST (TYPICAL)
- INDICATES LOCATION MONUMENT SET 4' X 4' FROM CORNER OF MILL SITE CLAIM

LOCATORS:

FREEPORT-MCMORAN CORP.
333 N. CENTRAL AVE.
PHOENIX, AZ 85004



TYPICAL CLAIM DETAIL



NOT TO SCALE

LOCATED DURING THE MONTH
OF MAY, 2013

CLAIM STAKING PERFORMED BY:




AS AGENTS FOR FREEPORT-MCMORAN CORP.

A10424282

Return to:
Freeport-McMoRan Corp.
333 N Central Ave
Phoenix, AZ 85004

**LOCATION NOTICE FOR MILL SITE CLAIM
STATE OF ARIZONA, COUNTY OF PIMA**

NOTICE IS HEREBY GIVEN that the **DAS-307** mill site claim has been located by:
Freeport-McMoRan Corp.,
whose current mailing address is: 333 N Central Ave
Phoenix, AZ 85004.



This mill site claim consists of approximately 5 acres.

The general course of this claim is **North to South** and it is situated in the Ajo Mining District, Pima County, Arizona. This claim is **600** feet in length and **363** feet in width. This claim is marked by five monuments, constructed of 2" x 2" wood posts extending 4' above the ground, one at each corner and one at the location monument for the claim.

The location monument on which the notice is posted is situated within:

Section 11, Township 12 South, Range 6 West, Gila and Salt River Meridian, Pima County, Arizona and this claim encompasses portions of the following quarter section(s), section(s), Township(s) and Range(s): **Southwest ¼ & Southeast ¼, Section 11, T12S-R6W, G&SRM, Pima County, Arizona.**

The location monument is set inside the **Southwest** corner of the claim, approximately 4' **East** of the **West** line of the claim and 4' **North** of the **South** line of the claim.

The locality of this claim with reference to some natural object or permanent monument and additional information (if any) concerning its locality is as follows:

The Northwest corner of this claim is 8019' West and 8560' South of the Northwest corner of Section 6 T12S-R5W.

The undersigned claims the ground as described above and set forth on the attached 1" = 1000' outline map. This claim is not intended to encroach on any private property or land that is not open for location.

Located, dated and posted on the ground this 10th day of May, 2013.

Freeport-McMoRan Corp. (Owner)

By: _____

GEOMETRIX, LLC (Agent)

...AMC#24283

"DAS-307" CLAIM

LOCATION OF THE DAS-001 THROUGH DAS-318 MILL SITE CLAIMS

SCALE 1"=1000'



ALL CLAIMS ARE 600' IN LENGTH & 363' IN WIDTH
SITUATED IN SECTIONS 1, 2, 11 & 12 T12S-R6W, SECTIONS 5, 8, 9, 16 & 17 T12S-R5W
PIMA COUNTY, ARIZONA

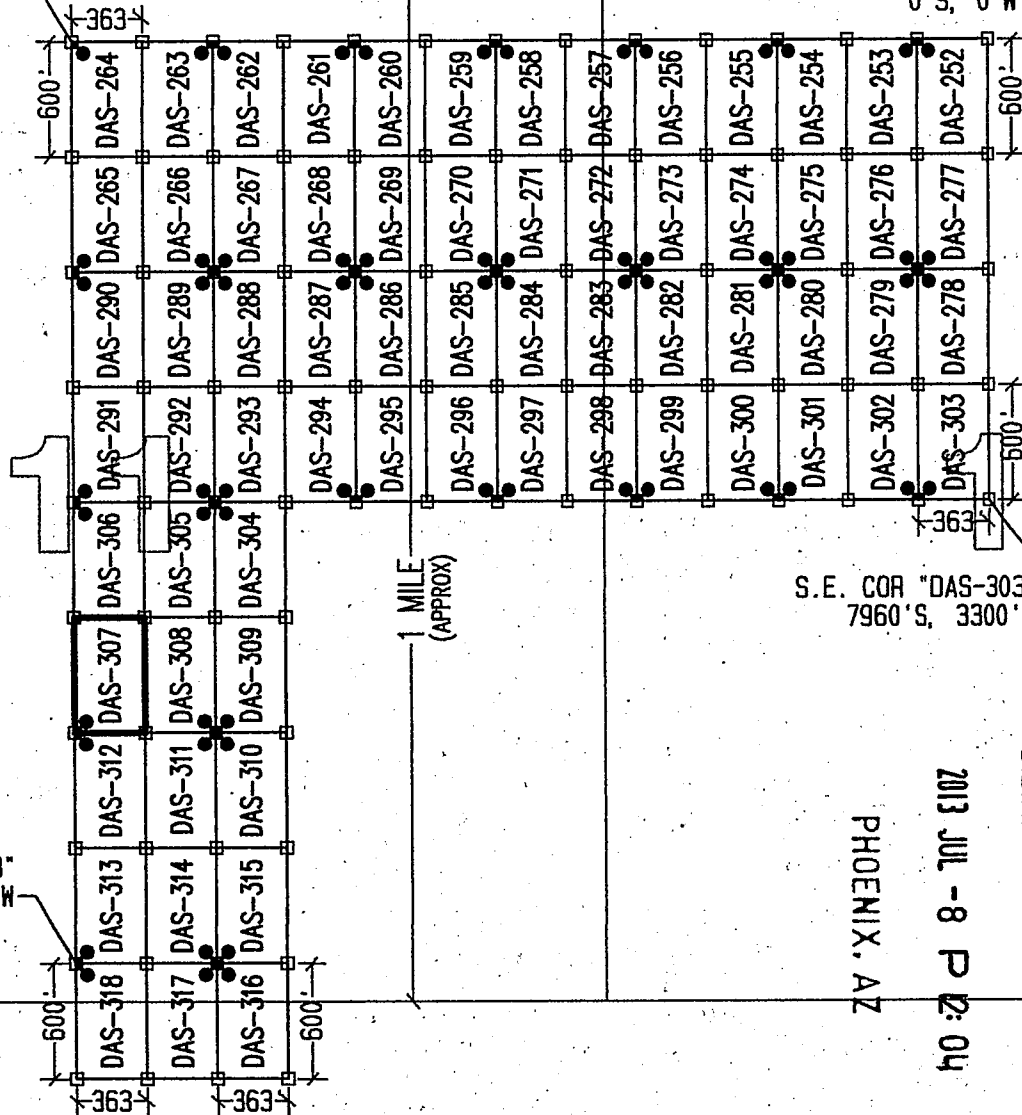
N.W. COR "DAS-264"
5560'S, 8019'W

NW CORNER
OF SECTION 6
T12S-R5W
FOUND GLO BRASS
CAPPED IRON POST
0'S, 0'W



N.W. COR "DAS-318"
10360'S, 8019'W

S.E. COR "DAS-303"
7960'S, 3300'W



LEGEND

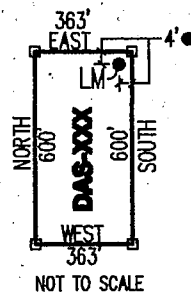
- INDICATES CORNER OF MILL SITE CLAIM. SET 2"x2"x5' WOODEN POST (TYPICAL)
- INDICATES LOCATION MONUMENT SET 4' X 4' FROM CORNER OF MILL SITE CLAIM

LOCATORS:

FREEPORT-MCMORAN CORP.
333 N. CENTRAL AVE.
PHOENIX, AZ 85004

FV FREEPORT-MCMORAN
COPPER & GOLD

TYPICAL CLAIM DETAIL



PHOENIX, AZ
2013 JUL - 8 P 2: 04
RECEIVED
B.L.M. AZ STATE OFFICE

LOCATED DURING THE MONTH
OF MAY, 2013

CLAIM STAKING PERFORMED BY:

GEOMETRIX LLC
LAND SURVEYING SERVICES
(226) 587-1000

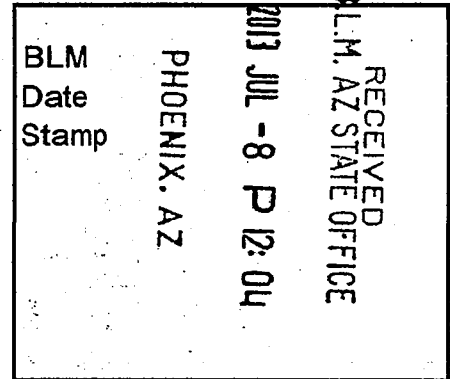
AS AGENTS FOR FREEPORT-MCMORAN CORP.

AMC 424283

Return to:
Freeport-McMoRan Corp.
333 N Central Ave
Phoenix, AZ 85004

**LOCATION NOTICE FOR MILL SITE CLAIM
STATE OF ARIZONA, COUNTY OF PIMA**

NOTICE IS HEREBY GIVEN that the **DAS-308** mill site claim has been located by:
Freeport-McMoRan Corp.,
whose current mailing address is: 333 N Central Ave
Phoenix, AZ 85004.



This mill site claim consists of approximately 5 acres.

The general course of this claim is **North to South** and it is situated in the Ajo Mining District, Pima County, Arizona. This claim is **600** feet in length and **363** feet in width. This claim is marked by five monuments, constructed of 2" x 2" wood posts extending 4' above the ground, one at each corner and one at the location monument for the claim.

The location monument on which the notice is posted is situated within:

Section 11, Township 12 South, Range 6 West, Gila and Salt River Meridian, Pima County, Arizona and this claim encompasses portions of the following quarter section(s), section(s), Township(s) and Range(s): **Southeast 1/4, Section 11, T12S-R6W, G&SRM, Pima County, Arizona.**

The location monument is set inside the **Southeast** corner of the claim, approximately 4' **West** of the **East** line of the claim and 4' **North** of the **South** line of the claim.

The locality of this claim with reference to some natural object or permanent monument and additional information (if any) concerning its locality is as follows:

The Northwest corner of this claim is 7656' West and 8560' South of the Northwest corner of Section 6 T12S-R5W.

The undersigned claims the ground as described above and set forth on the attached 1" = 1000' outline map. This claim is not intended to encroach on any private property or land that is not open for location.

Located, dated and posted on the ground this 10th day of May, 2013.

Freeport-McMoRan Corp. (Owner)

By: 
GEOMETRIX, LLC (Agent)

2013 JUL 12 12: 04

"DAS-308" CLAIM

LOCATION OF THE DAS-001 THROUGH DAS-318 MILL SITE CLAIMS

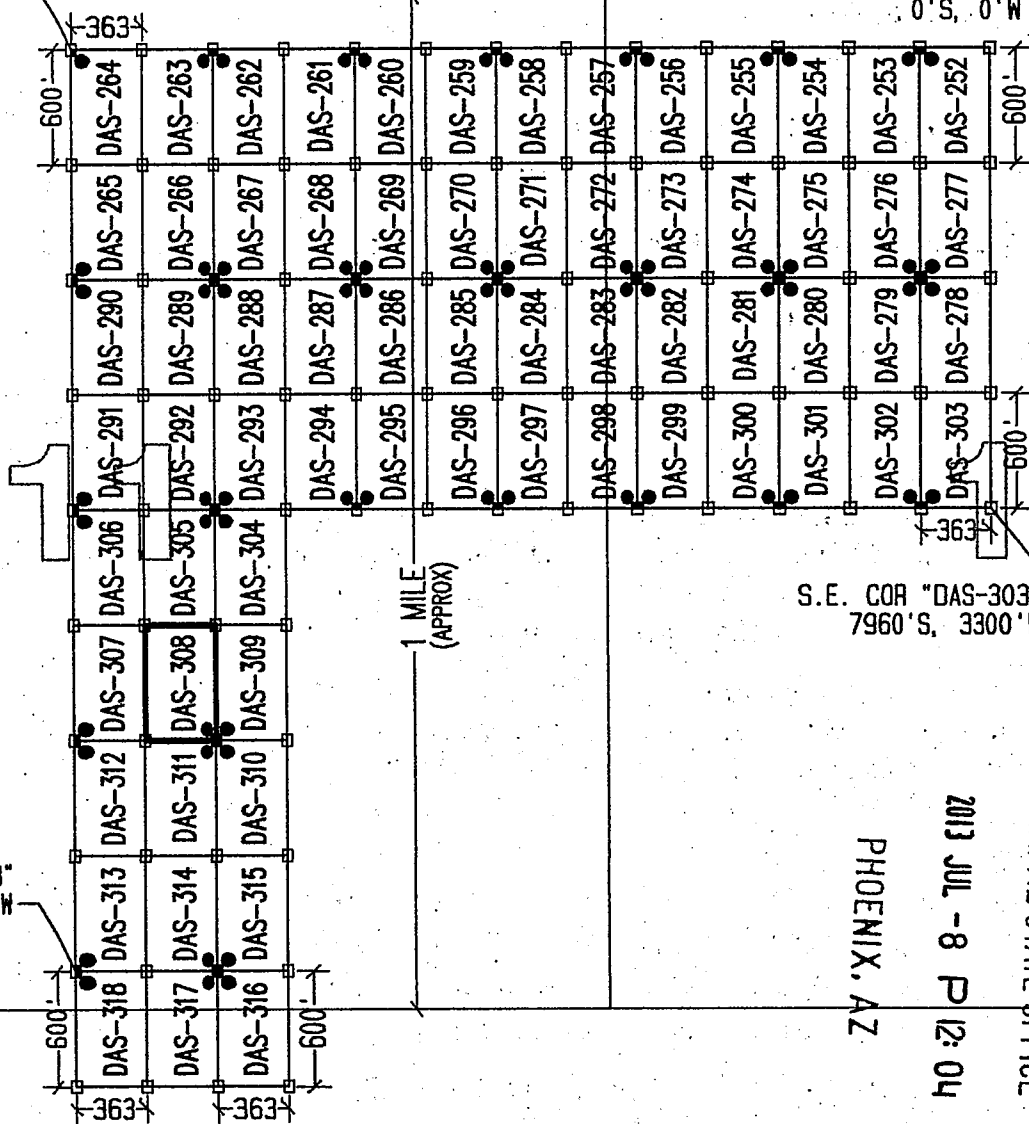
SCALE 1"=1000'




ALL CLAIMS ARE 600' IN LENGTH & 363' IN WIDTH
SITUATED IN SECTIONS 1, 2, 11 & 12 T12S-R6W, SECTIONS 5, 8, 9, 16 & 17 T12S-R5W
PIMA COUNTY, ARIZONA

NW CORNER
OF SECTION 6
T12S-R5W
FOUND GLO BRASS
CAPPED IRON POST
0'S, 0'W

N.W. COR "DAS-264"
5560'S, 8019'W



S.E. COR "DAS-303"
7960'S, 3300'W



N.W. COR "DAS-318"
10360'S, 8019'W

RECEIVED
B.L.M. AZ STATE OFFICE
2013 JUL -8 P 12:04
PHOENIX, AZ

LEGEND

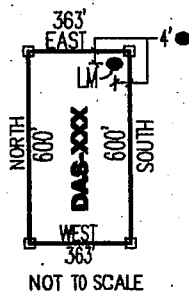
- INDICATES CORNER OF MILL SITE CLAIM. SET 2" X 2" X 5' WOODEN POST (TYPICAL)
- INDICATES LOCATION MONUMENT SET 4' X 4' FROM CORNER OF MILL SITE CLAIM

LOCATORS:

FREEPORT-MCMORAN CORP.
333 N. CENTRAL AVE.
PHOENIX, AZ 85004

FM FREEPORT-MCMORAN
COPPER & GOLD

TYPICAL CLAIM DETAIL



LOCATED DURING THE MONTH
OF MAY, 2013

CLAIM STAKING PERFORMED BY:

GEOMETRIX LLC
LAND SURVEYING SERVICES
(602) 567-1900


AS AGENTS FOR FREEPORT-MCMORAN CORP.

AHC424234

Return to:
Freeport-McMoRan Corp.
333 N Central Ave
Phoenix, AZ 85004

**LOCATION NOTICE FOR MILL SITE CLAIM
STATE OF ARIZONA, COUNTY OF PIMA**

NOTICE IS HEREBY GIVEN that the **DAS-309** mill site claim has been located by:
Freeport-McMoRan Corp.,
whose current mailing address is: 333 N Central Ave
Phoenix, AZ 85004.



This mill site claim consists of approximately 5 acres.

The general course of this claim is **North to South** and it is situated in the Ajo Mining District, Pima County, Arizona. This claim is **600** feet in length and **363** feet in width. This claim is marked by five monuments, constructed of 2" x 2" wood posts extending 4' above the ground, one at each corner and one at the location monument for the claim.

The location monument on which the notice is posted is situated within:
Section 11, Township 12 South, Range 6 West, Gila and Salt River Meridian, Pima County, Arizona and this claim encompasses portions of the following quarter section(s), section(s), Township(s) and Range(s): **Southeast 1/4, Section 11, T12S-R6W, G&SRM, Pima County, Arizona.**

The location monument is set inside the **Southwest** corner of the claim, approximately 4' **East** of the **West** line of the claim and 4' **North** of the **South** line of the claim.

The locality of this claim with reference to some natural object or permanent monument and additional information (if any) concerning its locality is as follows:

The Northwest corner of this claim is 7293' West and 8560' South of the Northwest corner of Section 6 T12S-R5W.

The undersigned claims the ground as described above and set forth on the attached 1" = 1000' outline map. This claim is not intended to encroach on any private property or land that is not open for location.

Located, dated and posted on the ground this 10th day of May, 2013.

Freeport-McMoRan Corp. (Owner)

By: 
GEOMETRIX, LLC (Agent)

AMC 424285

"DAS-309" CLAIM

LOCATION OF THE DAS-001 THROUGH DAS-318 MILL SITE CLAIMS


SCALE 1"=1000'



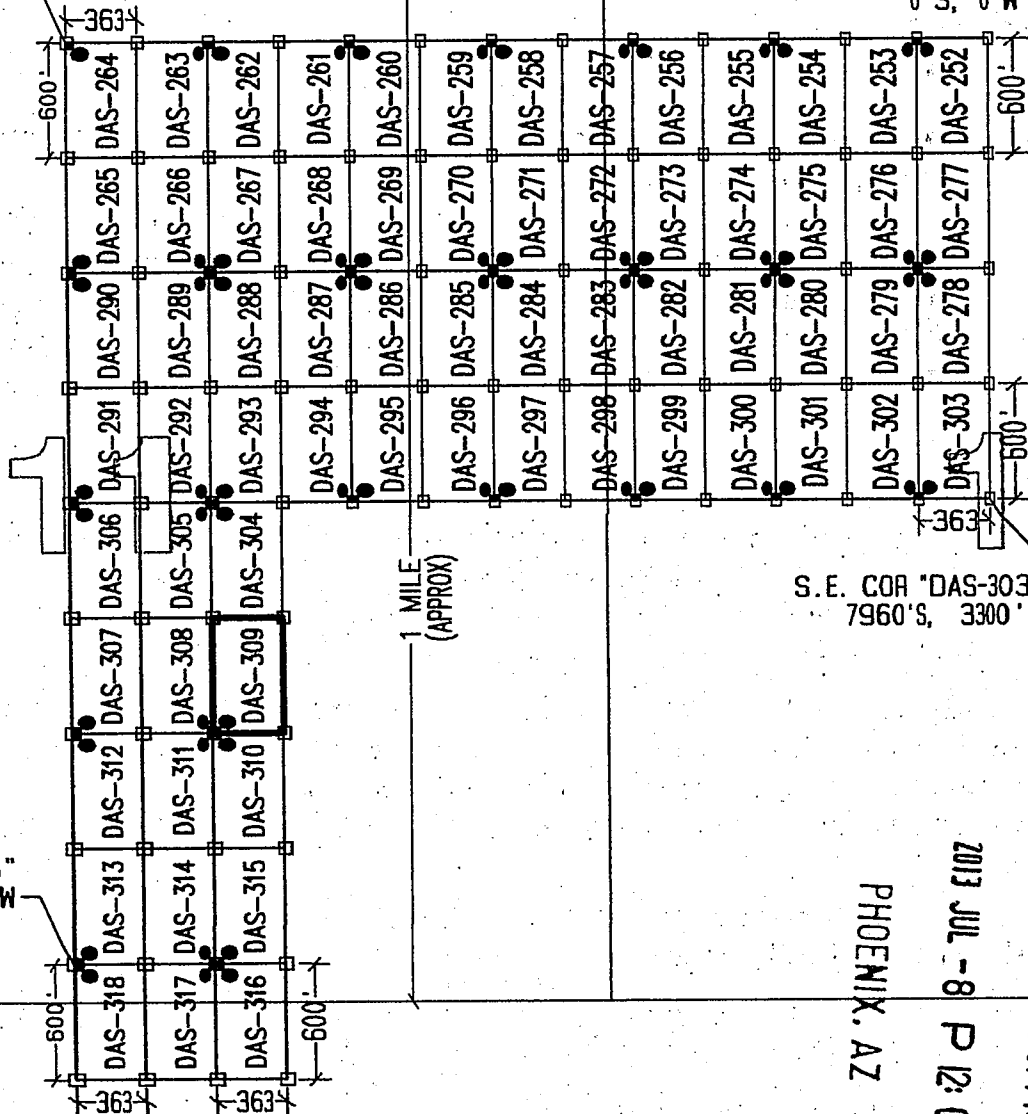
ALL CLAIMS ARE 600' IN LENGTH & 363' IN WIDTH
SITUATED IN SECTIONS 1, 2, 11 & 12 T12S-R6W, SECTIONS 5, 8, 9, 16 & 17 T12S-R5W
PIMA COUNTY, ARIZONA

N.W. COR "DAS-264"
5560'S, 8019'W

NW CORNER
OF SECTION 6
T12S-R5W
FOUND GLO BRASS
CAPPED IRON POST
0'S, 0'W



N.W. COR "DAS-318"
10360'S, 8019'W



S.E. COR "DAS-303"
7960'S, 3300'W

2

PHOENIX, AZ

2013 JUL - 8 P 12:04

RECEIVED
BLM, AZ STATE OFFICE

LEGEND

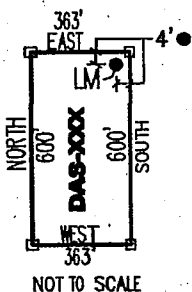
- INDICATES CORNER OF MILL SITE CLAIM. SET 2" X 2" X 5' WOODEN POST (TYPICAL)
- INDICATES LOCATION MONUMENT SET 4' X 4' FROM CORNER OF MILL SITE CLAIM

LOCATORS:

FREEPORT-MCMORAN CORP.
333 N. CENTRAL AVE.
PHOENIX, AZ 85004

FM FREEPORT-MCMORAN
COPPER & GOLD

TYPICAL CLAIM DETAIL



LOCATED DURING THE MONTH
OF MAY, 2013

CLAIM STAKING PERFORMED BY:

GEOMETRIX LLC
LAND SURVEYING SERVICES
(602) 567-1800


AS AGENTS FOR FREEPORT-MCMORAN CORP.

AMC 424285

Return to:
Freeport-McMoRan Corp.
333 N Central Ave
Phoenix, AZ 85004

**LOCATION NOTICE FOR MILL SITE CLAIM
STATE OF ARIZONA, COUNTY OF PIMA**

NOTICE IS HEREBY GIVEN that the **DAS-310** mill site claim has been located by:
Freeport-McMoRan Corp.,
whose current mailing address is: 333 N Central Ave
Phoenix, AZ 85004.



This mill site claim consists of approximately 5 acres.
The general course of this claim is **North to South** and it is situated in the Ajo Mining District, Pima County, Arizona. This claim is **600** feet in length and **363** feet in width. This claim is marked by five monuments, constructed of 2" x 2" wood posts extending 4' above the ground, one at each corner and one at the location monument for the claim.

The location monument on which the notice is posted is situated within:
Section 11, Township 12 South, Range 6 West, Gila and Salt River Meridian, Pima County, Arizona and this claim encompasses portions of the following quarter section(s), section(s), Township(s) and Range(s): **Southeast ¼, Section 11, T12S-R6W, G&SRM, Pima County, Arizona.**

The location monument is set inside the **Northwest** corner of the claim, approximately 4' **East** of the **West** line of the claim and 4' **South** of the **North** line of the claim.


The locality of this claim with reference to some natural object or permanent monument and additional information (if any) concerning its locality is as follows:

The Northwest corner of this claim is 7293' West and 9160' South of the Northwest corner of Section 6 T12S-R5W.

The undersigned claims the ground as described above and set forth on the attached 1" = 1000' outline map. This claim is not intended to encroach on any private property or land that is not open for location.

Located, dated and posted on the ground this 10th day of May, 2013.

Freeport-McMoRan Corp. (Owner)

By: 
GEOMETRIX, LLC (Agent)

ATC#24206

"DAS-310" CLAIM

LOCATION OF THE DAS-001 THROUGH DAS-318 MILL SITE CLAIMS

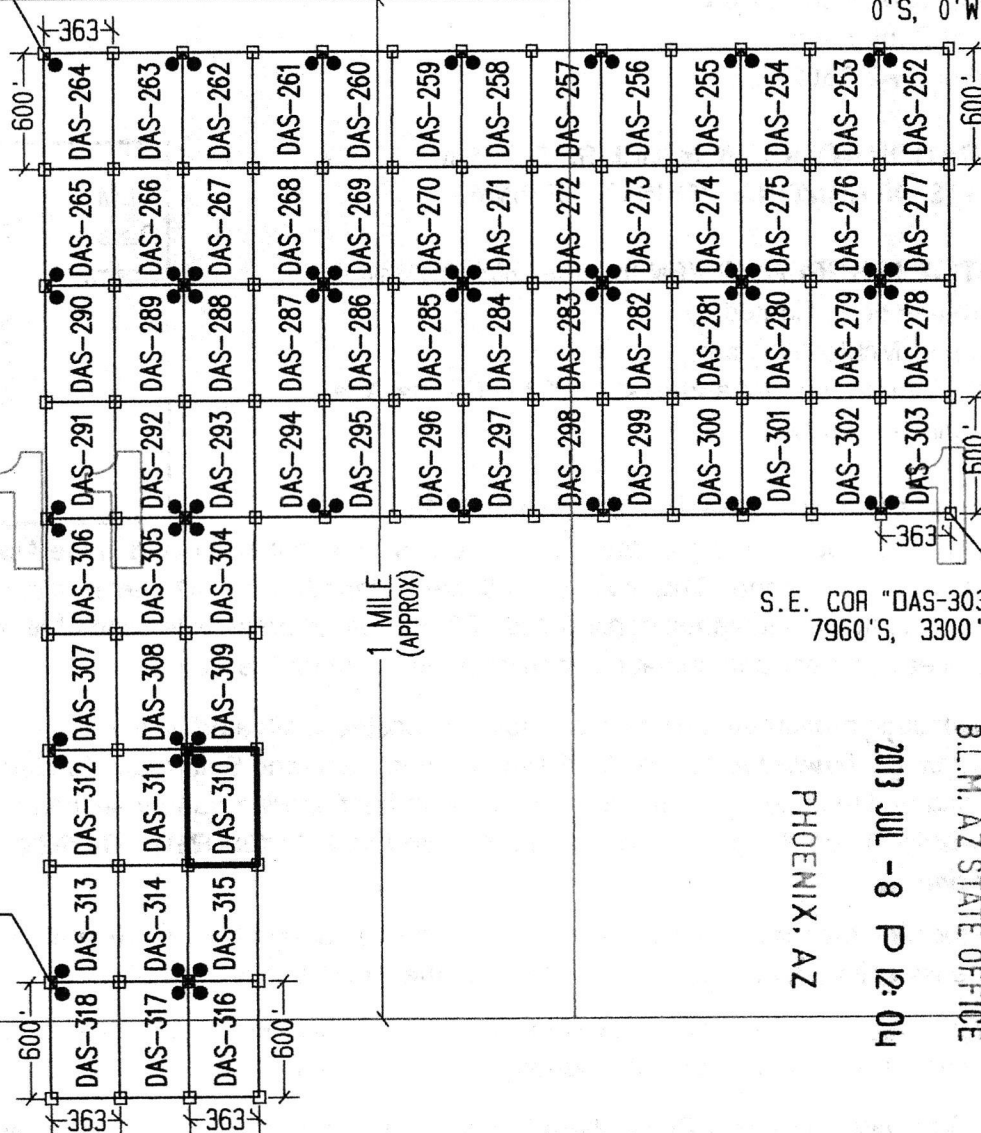
SCALE 1"=1000'



ALL CLAIMS ARE 600' IN LENGTH & 363' IN WIDTH
SITUATED IN SECTIONS 1, 2, 11 & 12 T12S-R6W, SECTIONS 5, 8, 9, 16 & 17 T12S-R5W
PIMA COUNTY, ARIZONA

NW CORNER
OF SECTION 6
T12S-R5W
FOUND GLO BRASS
CAPPED IRON POST
0'S, 0'W

N.W. COR "DAS-264"
5560'S, 8019'W



S.E. COR "DAS-303"
7960'S, 3300'W



N.W. COR "DAS-318"
10360'S, 8019'W

RECEIVED
BLM. AZ STATE OFFICE
2013 JUL - 8 P 12: 04
PHOENIX, AZ

LEGEND

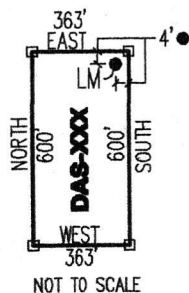
- INDICATES CORNER OF MILL SITE CLAIM. SET 2"X2"X5' WOODEN POST (TYPICAL)
- INDICATES LOCATION MONUMENT SET 4' X 4' FROM CORNER OF MILL SITE CLAIM

LOCATORS:

FREEPORT-MCMORAN CORP.
333 N. CENTRAL AVE.
PHOENIX, AZ 85004



TYPICAL CLAIM DETAIL



LOCATED DURING THE MONTH
OF MAY, 2013

CLAIM STAKING PERFORMED BY:



AS AGENTS FOR FREEPORT-MCMORAN CORP.

AMC 211286

Return to:
Freeport-McMoRan Corp.
333 N Central Ave
Phoenix, AZ 85004

**LOCATION NOTICE FOR MILL SITE CLAIM
STATE OF ARIZONA, COUNTY OF PIMA**

NOTICE IS HEREBY GIVEN that the **DAS-311** mill site claim has been located by:
Freeport-McMoRan Corp.,
whose current mailing address is: 333 N Central Ave
Phoenix, AZ 85004.

RECEIVED
B.L.M. AZ STATE OFFICE
2013 JUL - 8 P 12: 04
PHOENIX, AZ
BLM
Date
Stamp

This mill site claim consists of approximately 5 acres.
The general course of this claim is **North to South** and it is situated in the Ajo Mining District, Pima County, Arizona. This claim is **600** feet in length and **363** feet in width. This claim is marked by five monuments, constructed of 2" x 2" wood posts extending 4' above the ground, one at each corner and one at the location monument for the claim.

The location monument on which the notice is posted is situated within:
Section 11, Township 12 South, Range 6 West, Gila and Salt River Meridian, Pima County, Arizona and this claim encompasses portions of the following quarter section(s), section(s), Township(s) and Range(s): **Southeast 1/4, Section 11, T12S-R6W, G&SRM, Pima County, Arizona.**

The location monument is set inside the **Northeast** corner of the claim, approximately 4' **West** of the **East** line of the claim and 4' **South** of the **North** line of the claim.


The locality of this claim with reference to some natural object or permanent monument and additional information (if any) concerning its locality is as follows:

The Northwest corner of this claim is 7656' West and 9160' South of the Northwest corner of Section 6 T12S-R5W.

The undersigned claims the ground as described above and set forth on the attached 1" = 1000' outline map. This claim is not intended to encroach on any private property or land that is not open for location.

Located, dated and posted on the ground this 10th day of May, 2013.

Freeport-McMoRan Corp. (Owner)

By: 
GEOMETRIX, LLC (Agent)

AMC1124287

"DAS-311" CLAIM

LOCATION OF THE DAS-001 THROUGH DAS-318 MILL SITE CLAIMS

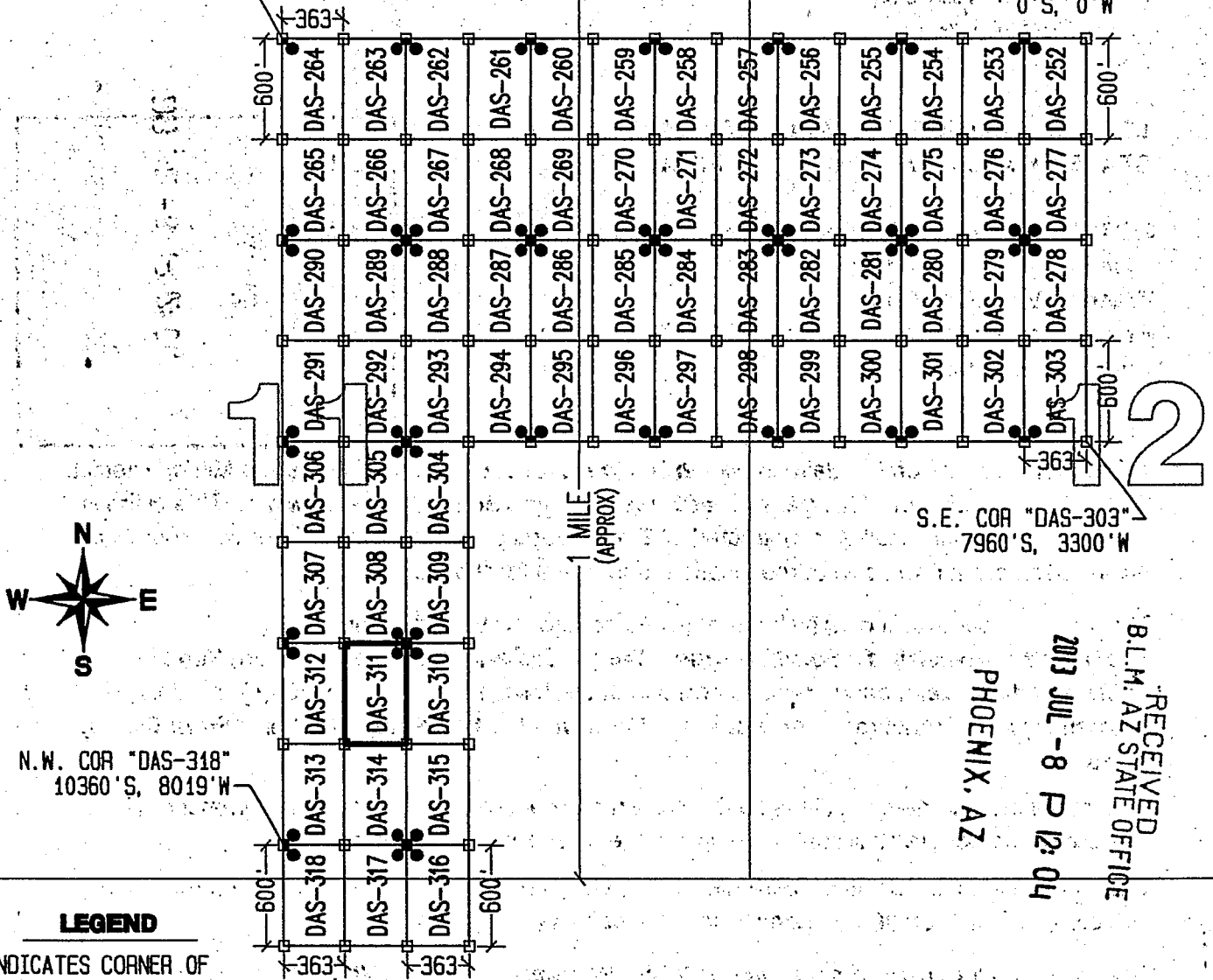
SCALE 1"=1000'



ALL CLAIMS ARE 600' IN LENGTH & 363' IN WIDTH
SITUATED IN SECTIONS 1, 2, 11 & 12 T12S-R6W, SECTIONS 5, 8, 9, 16 & 17 T12S-R5W
PIMA COUNTY, ARIZONA

N.W. COR "DAS-264"
5560' S, 8019' W

NW CORNER
OF SECTION 6
T12S-R5W
FOUND GLO BRASS
CAPPED IRON POST
0' S, 0' W



S.E. COR "DAS-303"
7960' S, 3300' W

RECEIVED
B.L.M. AZ STATE OFFICE
2013 JUL - 8 P 12:04
PHOENIX, AZ

LEGEND

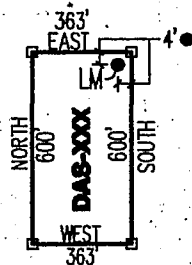
- INDICATES CORNER OF MILL SITE CLAIM. SET 2" X 2" X 5' WOODEN POST (TYPICAL)
- INDICATES LOCATION MONUMENT SET 4' X 4' FROM CORNER OF MILL SITE CLAIM

LOCATORS:

FREEPORT-MCMORAN CORP.
333 N. CENTRAL AVE.
PHOENIX, AZ 85004

FM FREEPORT-MCMORAN
COPPER & GOLD

TYPICAL CLAIM DETAIL



NOT TO SCALE

LOCATED DURING THE MONTH
OF MAY, 2013

CLAIM STAKING PERFORMED BY:

GEOMETRIX LLC
LAND SURVEYING SERVICES
(928) 687-1900

AS AGENTS FOR FREEPORT-MCMORAN CORP.

ANCH24201

BLM 10-10-10

BLM 10-10-10

Return to:
Freeport-McMoRan Corp.
333 N Central Ave
Phoenix, AZ 85004

**LOCATION NOTICE FOR MILL SITE CLAIM
STATE OF ARIZONA, COUNTY OF PIMA**

NOTICE IS HEREBY GIVEN that the **DAS-312** mill site claim has been located by:
Freeport-McMoRan Corp.,
whose current mailing address is: 333 N Central Ave
Phoenix, AZ 85004.

RECEIVED
B.L.M. AZ STATE OFFICE
2013 JUL -8 P 12:04
PHOENIX, AZ
BLM
Date
Stamp

This mill site claim consists of approximately 5 acres.
The general course of this claim is **North to South** and it is situated in the Ajo Mining District, Pima County, Arizona. This claim is **600** feet in length and **363** feet in width. This claim is marked by five monuments, constructed of 2" x 2" wood posts extending 4' above the ground, one at each corner and one at the location monument for the claim.

The location monument on which the notice is posted is situated within:
Section 11, Township 12 South, Range 6 West, Gila and Salt River Meridian, Pima County, Arizona and this claim encompasses portions of the following quarter section(s), section(s), Township(s) and Range(s): **Southeast 1/4 & Southwest 1/4, Section 11, T12S-R6W, G&SRM, Pima County, Arizona.**

The location monument is set inside the **Northwest** corner of the claim, approximately 4' **East** of the **West** line of the claim and 4' **South** of the **North** line of the claim.

The locality of this claim with reference to some natural object or permanent monument and additional information (if any) concerning its locality is as follows:

The Northwest corner of this claim is 8019' West and 9160' South of the Northwest corner of Section 6 T12S-R5W.

The undersigned claims the ground as described above and set forth on the attached 1" = 1000' outline map. This claim is not intended to encroach on any private property or land that is not open for location.

Located, dated and posted on the ground this 10th day of May, 2013.

Freeport-McMoRan Corp. (Owner)

By: [Signature]
GEOMETRIX, LLC (Agent)

AMC 1211288

"DAS-312" CLAIM

LOCATION OF THE DAS-001 THROUGH DAS-318 MILL SITE CLAIMS

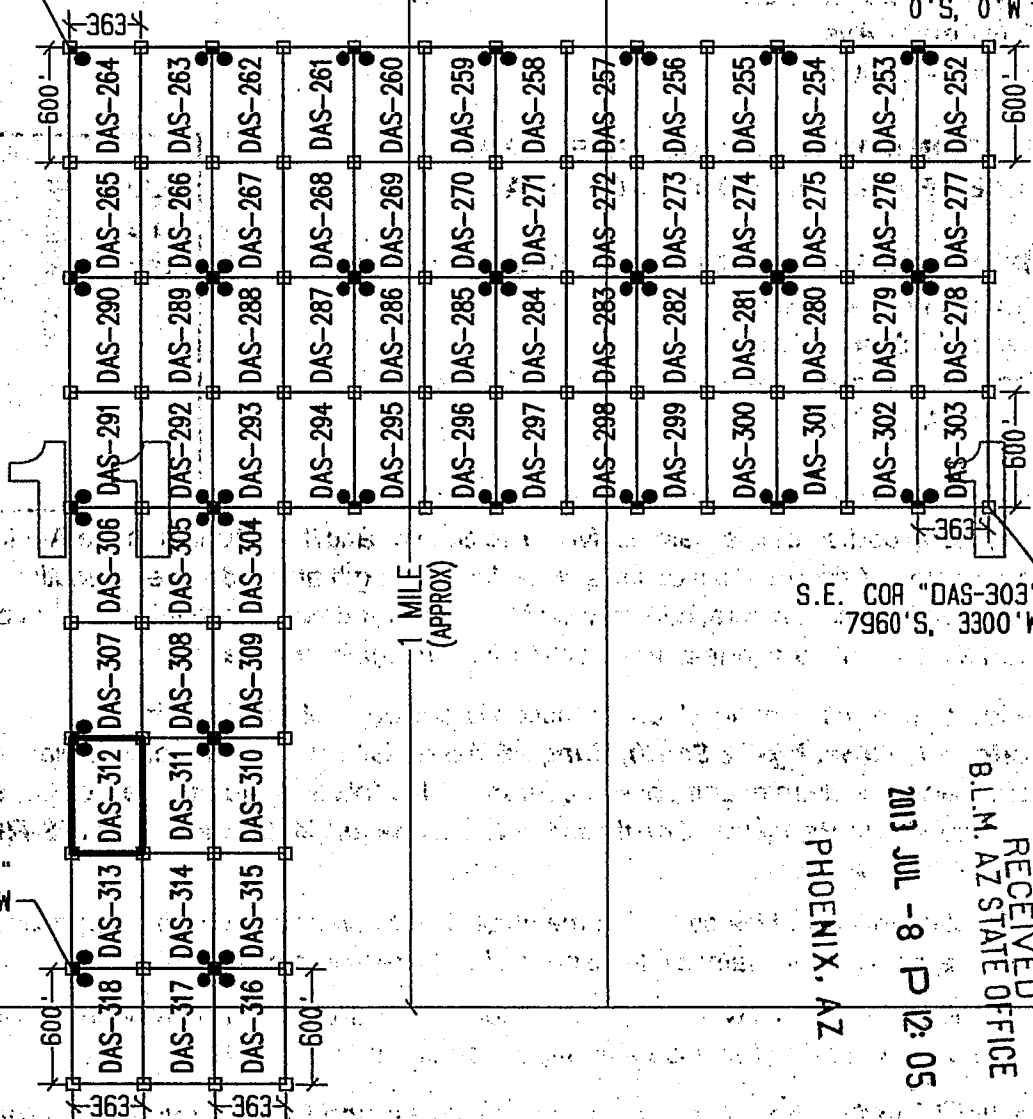
SCALE 1"=1000'



ALL CLAIMS ARE 600' IN LENGTH & 363' IN WIDTH
SITUATED IN SECTIONS 1, 2, 11 & 12 T12S-R6W, SECTIONS 5, 8, 9, 16 & 17 T12S-R5W
PIMA COUNTY, ARIZONA

N.W. COR "DAS-264"
5560'S, 8019'W

NW CORNER
OF SECTION 6
T12S-R5W
FOUND GLO BRASS
CAPPED IRON POST
0'S, 0'W



S.E. COR "DAS-303"
7960'S, 3300'W

RECEIVED
B.L.M. AZ STATE OFFICE
2013 JUL - 8 P 12: 05
PHOENIX, AZ

LEGEND

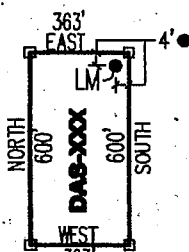
- INDICATES CORNER OF MILL SITE CLAIM.
SET 2"x2"x5' WOODEN POST (TYPICAL)
- INDICATES LOCATION MONUMENT SET 4' X 4' FROM CORNER OF MILL SITE CLAIM

LOCATORS:

FREEPORT-MCMORAN CORP.
333 N. CENTRAL AVE.
PHOENIX, AZ 85004

FREEPORT-MCMORAN
COPPER & GOLD

TYPICAL CLAIM DETAIL



NOT TO SCALE

LOCATED DURING THE MONTH
OF MAY, 2013

CLAIM STAKING PERFORMED BY:

GEOMETRIX LLC
LAND SURVEYING SERVICES
(602) 587-1900

AS AGENTS FOR FREEPORT-MCMORAN CORP.

AMC 424288

MIAJO "818-240"

LOCATION OF THE BOUNDARY MONUMENT TO THE CLAIM

0000-11 818-240

Return to:

Freeport-McMoRan Corp.
333 N Central Ave
Phoenix, AZ 85004

MIS-2467 300 11 W
MAY 15 2013

**LOCATION NOTICE FOR MILL SITE CLAIM
STATE OF ARIZONA, COUNTY OF PIMA**

NOTICE IS HEREBY GIVEN that the **DAS-313** mill site claim has been located by: Freeport-McMoRan Corp., whose current mailing address is: 333 N Central Ave Phoenix, AZ 85004.

RECEIVED
BLM, AZ STATE OFFICE
2013 JUL -8 P 12:05
PHOENIX, AZ
BLM Date Stamp

This mill site claim consists of approximately 5 acres.

The general course of this claim is **North to South** and it is situated in the Ajo Mining District, Pima County, Arizona. This claim is **600** feet in length and **363** feet in width. This claim is marked by five monuments, constructed of 2" x 2" wood posts extending 4' above the ground, one at each corner and one at the location monument for the claim.

The location monument on which the notice is posted is situated within: **Section 11, Township 12 South, Range 6 West**, Gila and Salt River Meridian, Pima County, Arizona and this claim encompasses portions of the following quarter section(s), section(s), Township(s) and Range(s): **Southwest 1/4 & Southeast 1/4, Section 11, T12S-R6W, G&SRM, Pima County, Arizona.**

The location monument is set inside the **Southwest** corner of the claim, approximately 4' **East** of the **West** line of the claim and 4' **North** of the **South** line of the claim.


The locality of this claim with reference to some natural object or permanent monument and additional information (if any) concerning its locality is as follows:

The Northwest corner of this claim is 8019' West and 9760' South of the Northwest corner of Section 6 T12S-R5W.

The undersigned claims the ground as described above and set forth on the attached 1" = 1000' outline map. This claim is not intended to encroach on any private property or land that is not open for location.

Located, dated and posted on the ground this 10th day of May, 2013.

Freeport-McMoRan Corp. (Owner)

By: 
GEOMETRIX, LLC (Agent)

AMC 424289

"DAS-313" CLAIM

LOCATION OF THE DAS-001 THROUGH DAS-318 MILL SITE CLAIMS

SCALE 1" = 1000'



ALL CLAIMS ARE 600' IN LENGTH & 363' IN WIDTH
SITUATED IN SECTIONS 1, 2, 11 & 12 T12S-R6W, SECTIONS 5, 8, 9, 16 & 17 T12S-R5W
PIMA COUNTY, ARIZONA

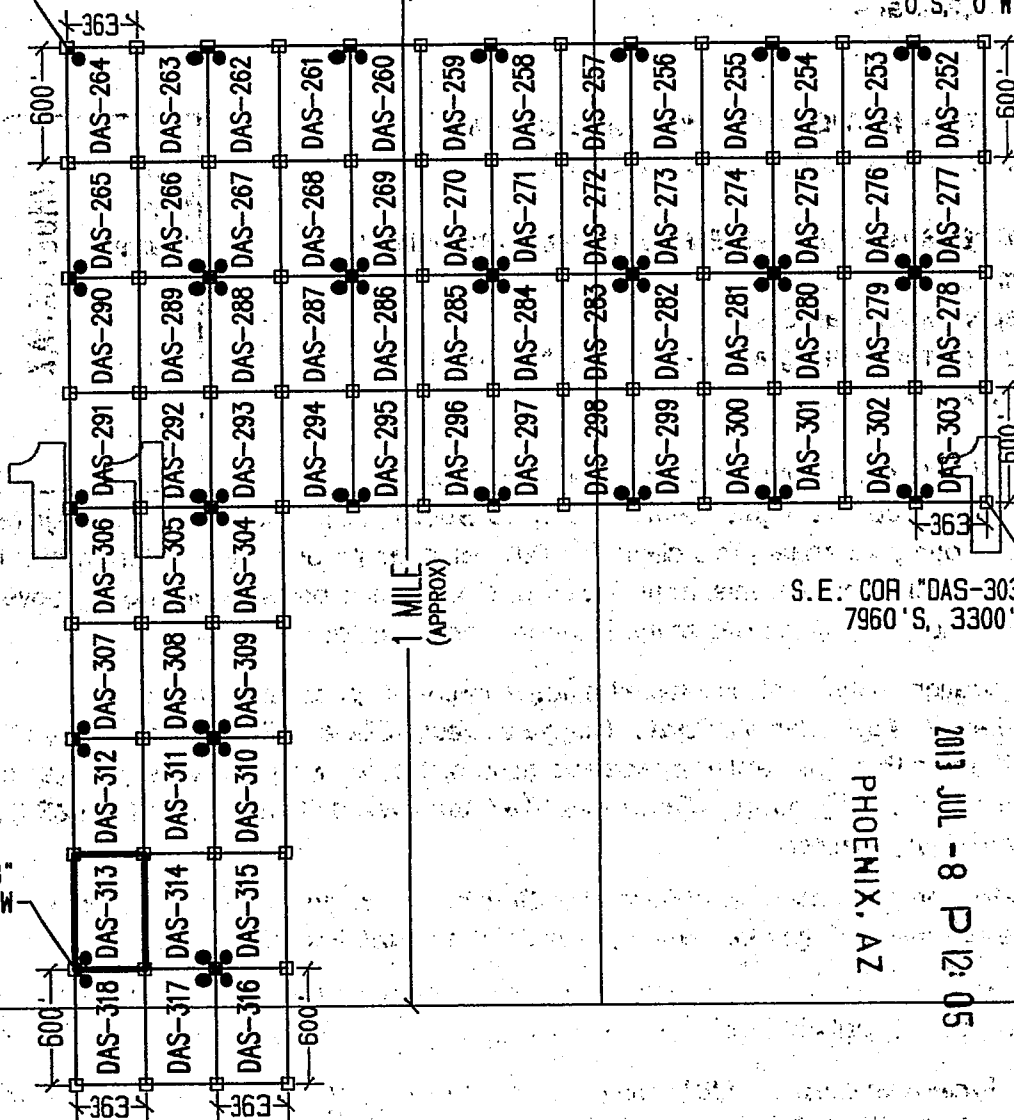
NW CORNER
OF SECTION 6
T12S-R5W
FOUND GLO BRASS
CAPPED IRON POST
0.0'S, 0.0'W

N.W. COR "DAS-264"
5560'S, 8019'W



N.W. COR "DAS-318"
10360'S, 8019'W

S.E. COR "DAS-303"
7960'S, 3300'W



2

RECEIVED
B.L.M. AZ STATE OFFICE
PHOENIX, AZ
2013 JUL - 8 P 12: 05

LEGEND

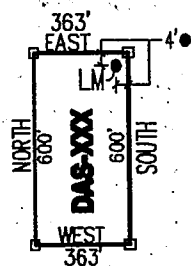
- INDICATES CORNER OF MILL SITE CLAIM. SET 2"x2"x5' WOODEN POST (TYPICAL)
- INDICATES LOCATION MONUMENT SET 4' X 4' FROM CORNER OF MILL SITE CLAIM

LOCATORS:

FREEPORT-MCMORAN CORP.
333 N. CENTRAL AVE.
PHOENIX, AZ 85004



TYPICAL CLAIM DETAIL



NOT TO SCALE

LOCATED DURING THE MONTH
OF MAY, 2013

CLAIM STAKING PERFORMED BY:



AS AGENTS FOR FREEPORT-MCMORAN CORP.

AMC 424289

Return to:
Freeport-McMoRan Corp.
333 N Central Ave
Phoenix, AZ 85004

**LOCATION NOTICE FOR MILL SITE CLAIM
STATE OF ARIZONA, COUNTY OF PIMA**

NOTICE IS HEREBY GIVEN that the **DAS-314** mill site claim has been located by:
Freeport-McMoRan Corp.,
whose current mailing address is: 333 N Central Ave
Phoenix, AZ 85004.

RECEIVED
B.L.M. AZ STATE OFFICE
2013 JUL - 8 P 12: 05
PHOENIX, AZ
BLM
Date
Stamp

This mill site claim consists of approximately 5 acres.
The general course of this claim is **North to South** and it is situated in the Ajo Mining District, Pima County, Arizona. This claim is **600** feet in length and **363** feet in width. This claim is marked by five monuments, constructed of 2" x 2" wood posts extending 4' above the ground, one at each corner and one at the location monument for the claim.

The location monument on which the notice is posted is situated within:
Section 11, Township 12 South, Range 6 West, Gila and Salt River Meridian, Pima County, Arizona and this claim encompasses portions of the following quarter section(s), section(s), Township(s) and Range(s): **Southeast ¼, Section 11, T12S-R6W, G&SRM, Pima County, Arizona.**

The location monument is set inside the **Southeast** corner of the claim, approximately 4' **West** of the **East** line of the claim and 4' **North** of the **South** line of the claim.

The locality of this claim with reference to some natural object or permanent monument and additional information (if any) concerning its locality is as follows:

The Northwest corner of this claim is 7656' West and 9760' South of the Northwest corner of Section 6 T12S-R5W.

The undersigned claims the ground as described above and set forth on the attached 1" = 1000' outline map. This claim is not intended to encroach on any private property or land that is not open for location.

Located, dated and posted on the ground this 10th day of May, 2013:

Freeport-McMoRan Corp. (Owner)

By: 
GEOMETRIX, LLC (Agent)

AMC1124290

"DAS-314" CLAIM

LOCATION OF THE DAS-001 THROUGH DAS-318 MILL SITE CLAIMS


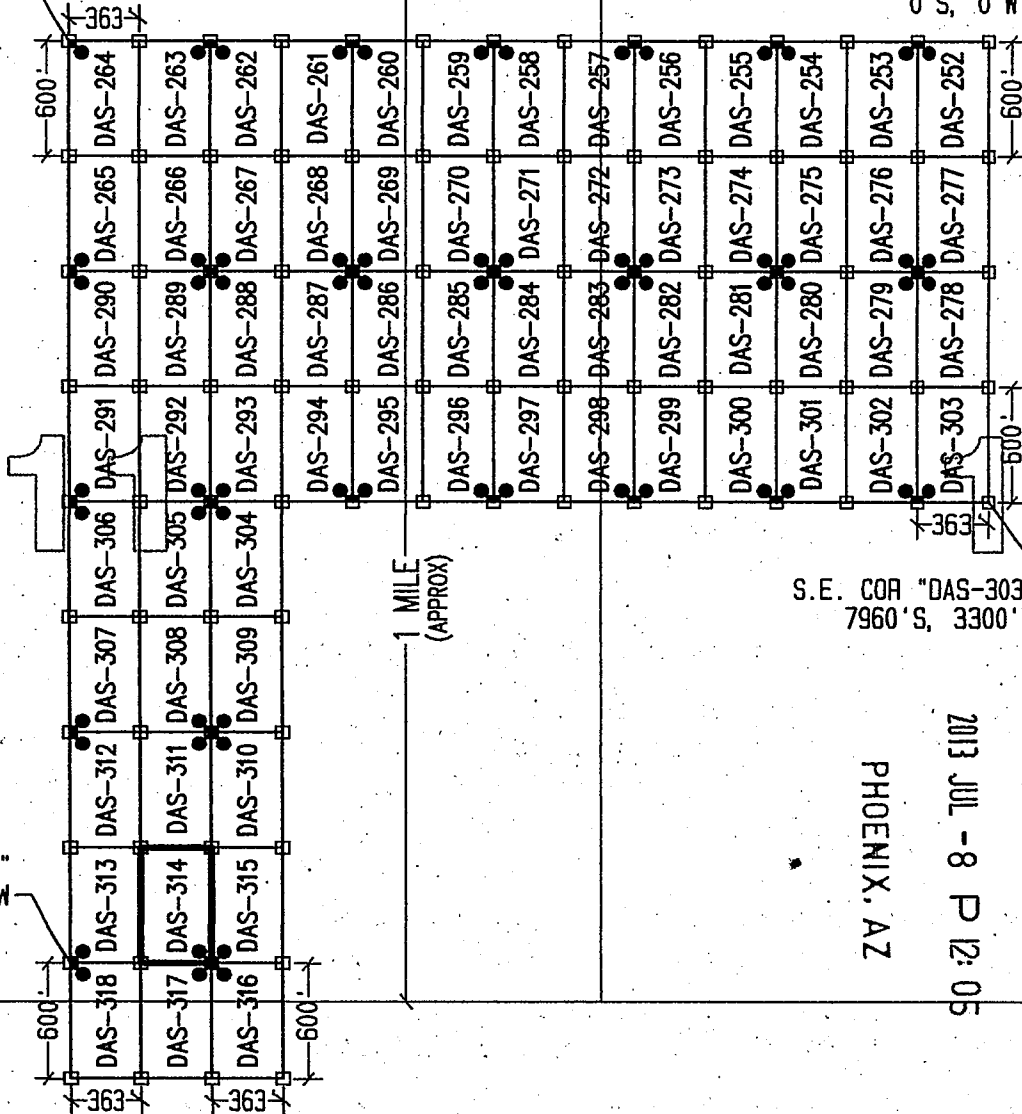
SCALE 1"=1000'



ALL CLAIMS ARE 600' IN LENGTH & 363' IN WIDTH
SITUATED IN SECTIONS 1, 2, 11 & 12 T12S-R6W, SECTIONS 5, 8, 9, 16 & 17 T12S-R5W
PIMA COUNTY, ARIZONA

NW CORNER OF SECTION 6
T12S-R5W
FOUND GLO BRASS
CAPPED IRON POST
0'S, 0'W

N.W. COR "DAS-264"
5560'S, 8019'W



N.W. COR "DAS-318"
10360'S, 8019'W

S.E. COR "DAS-303"
7960'S, 3300'W

RECEIVED
B.L.M. AZ STATE OFFICE
PHOENIX, AZ
2013 JUL - 8 P 12:05

LEGEND

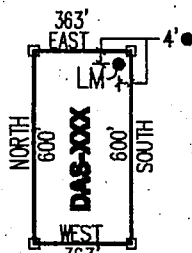
- INDICATES CORNER OF MILL SITE CLAIM. SET 2"x2"x5' WOODEN POST (TYPICAL)
- INDICATES LOCATION MONUMENT SET 4' X 4' FROM CORNER OF MILL SITE CLAIM

LOCATORS:

FREEPORT-MCMORAN CORP.
333 N. CENTRAL AVE.
PHOENIX, AZ. 85004



TYPICAL CLAIM DETAIL



NOT TO SCALE

LOCATED DURING THE MONTH
OF MAY, 2013

CLAIM STAKING PERFORMED BY:




AS AGENTS FOR FREEPORT-MCMORAN CORP.

AMC 424290

Return to:
Freeport-McMoRan Corp.
333 N Central Ave
Phoenix, AZ 85004

**LOCATION NOTICE FOR MILL SITE CLAIM
STATE OF ARIZONA, COUNTY OF PIMA**

NOTICE IS HEREBY GIVEN that the **DAS-315** mill site claim has been located by:
Freeport-McMoRan Corp.,
whose current mailing address is: 333 N Central Ave
Phoenix, AZ 85004.



This mill site claim consists of approximately 5 acres.

The general course of this claim is **North to South** and it is situated in the Ajo Mining District, Pima County, Arizona. This claim is **600** feet in length and **363** feet in width. This claim is marked by five monuments, constructed of 2" x 2" wood posts extending 4' above the ground, one at each corner and one at the location monument for the claim.

The location monument on which the notice is posted is situated within:

Section 11, Township 12 South, Range 6 West, Gila and Salt River Meridian, Pima County, Arizona and this claim encompasses portions of the following quarter section(s), section(s), Township(s) and Range(s): **Southeast ¼, Section 11, T12S-R6W, G&SRM, Pima County, Arizona.**

The location monument is set inside the **Southwest** corner of the claim, approximately 4' **East** of the **West** line of the claim and 4' **North** of the **South** line of the claim.

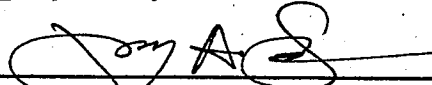
The locality of this claim with reference to some natural object or permanent monument and additional information (if any) concerning its locality is as follows:

The Northwest corner of this claim is 7293' West and 9760' South of the Northwest corner of Section 6 T12S-R5W.

The undersigned claims the ground as described above and set forth on the attached 1" = 1000' outline map. This claim is not intended to encroach on any private property or land that is not open for location.

Located, dated and posted on the ground this 10th day of May, 2013.

Freeport-McMoRan Corp. (Owner)

By: 
GEOMETRIX, LLC (Agent)

AMC 424291

"DAS-315" CLAIM

LOCATION OF THE DAS-001 THROUGH DAS-318 MILL SITE CLAIMS

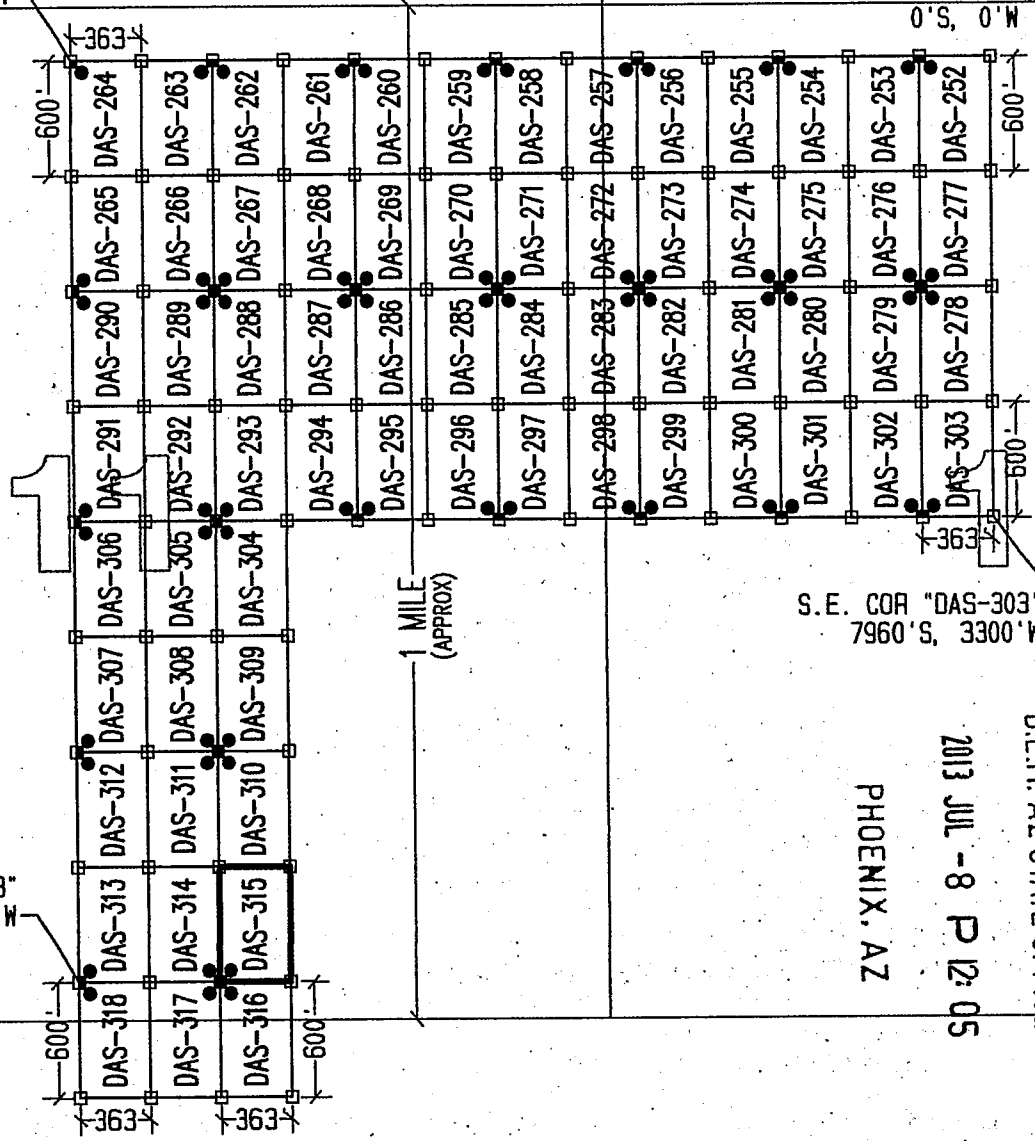
SCALE 1"=1000'



ALL CLAIMS ARE 600' IN LENGTH & 363' IN WIDTH
SITUATED IN SECTIONS 1, 2, 11 & 12 T12S-R6W, SECTIONS 5, 8, 9, 16 & 17 T12S-R5W
PIMA COUNTY, ARIZONA


N.W. COR "DAS-264"
5560'S, 8019'W

NW CORNER
OF SECTION 6
T12S-R5W
FOUND GLO BRASS
CAPPED IRON POST
0'S, 0'W



2

S.E. COR "DAS-303"
7960'S, 3300'W



N.W. COR "DAS-318"
10360'S, 8019'W

RECEIVED
B.L.M. AZ STATE OFFICE
2013 JUL - 8 P 12: 05
PHOENIX, AZ

LEGEND

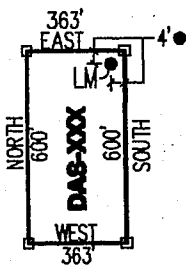
- INDICATES CORNER OF MILL SITE CLAIM. SET 2" X 2" X 5' WOODEN POST (TYPICAL)
- INDICATES LOCATION MONUMENT SET 4' X 4' FROM CORNER OF MILL SITE CLAIM

LOCATORS:

FREEPORT-MCMORAN CORP.
333 N. CENTRAL AVE.
PHOENIX, AZ 85004



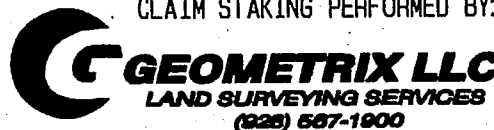
TYPICAL CLAIM DETAIL



NOT TO SCALE

LOCATED DURING THE MONTH
OF MAY, 2013

CLAIM STAKING PERFORMED BY:



AS AGENTS FOR FREEPORT-MCMORAN CORP.

AMC 11 211 291

MILL SITE CLAIM

UNITED STATES DEPARTMENT OF THE INTERIOR
BUREAU OF LAND MANAGEMENT

Return to:
Freeport-McMoRan Corp.
333 N Central Ave
Phoenix, AZ 85004

**LOCATION NOTICE FOR MILL SITE CLAIM
STATE OF ARIZONA, COUNTY OF PIMA**

NOTICE IS HEREBY GIVEN that the **DAS-316** mill site claim has been located by:
Freeport-McMoRan Corp.,
whose current mailing address is: 333 N Central Ave
Phoenix, AZ 85004.

RECEIVED
B.L.M. AZ STATE OFFICE
2013 JUL -8 P 12:05
PHOENIX, AZ
BLM
Date
Stamp

This mill site claim consists of approximately 5 acres.

The general course of this claim is **North to South** and it is situated in the Ajo Mining District, Pima County, Arizona. This claim is **600** feet in length and **363** feet in width. This claim is marked by five monuments, constructed of 2" x 2" wood posts extending 4' above the ground, one at each corner and one at the location monument for the claim.

The location monument on which the notice is posted is situated within:
Section 11, Township 12 South, Range 6 West, Gila and Salt River Meridian, Pima County, Arizona and this claim encompasses portions of the following quarter section(s), section(s), Township(s) and Range(s): **Southeast 1/4, Section 11 & Northeast 1/4, Section 14, T12S-R6W, G&SRM, Pima County, Arizona.**

The location monument is set inside the **Northwest** corner of the claim, approximately 4' **East** of the **West** line of the claim and 4' **South** of the **North** line of the claim.

The locality of this claim with reference to some natural object or permanent monument and additional information (if any) concerning its locality is as follows:

The Northwest corner of this claim is 7293' West and 10,360' South of the Northwest corner of Section 6 T12S-R5W.

The undersigned claims the ground as described above and set forth on the attached 1" = 1000' outline map. This claim is not intended to encroach on any private property or land that is not open for location.

Located, dated and posted on the ground this 10th day of May, 2013.

Freeport-McMoRan Corp. (Owner)

By: [Signature]
GEOMETRIX, LLC (Agent)

AMC 424292

"DAS-316" CLAIM

LOCATION OF THE DAS-001 THROUGH DAS-318 MILL SITE CLAIMS

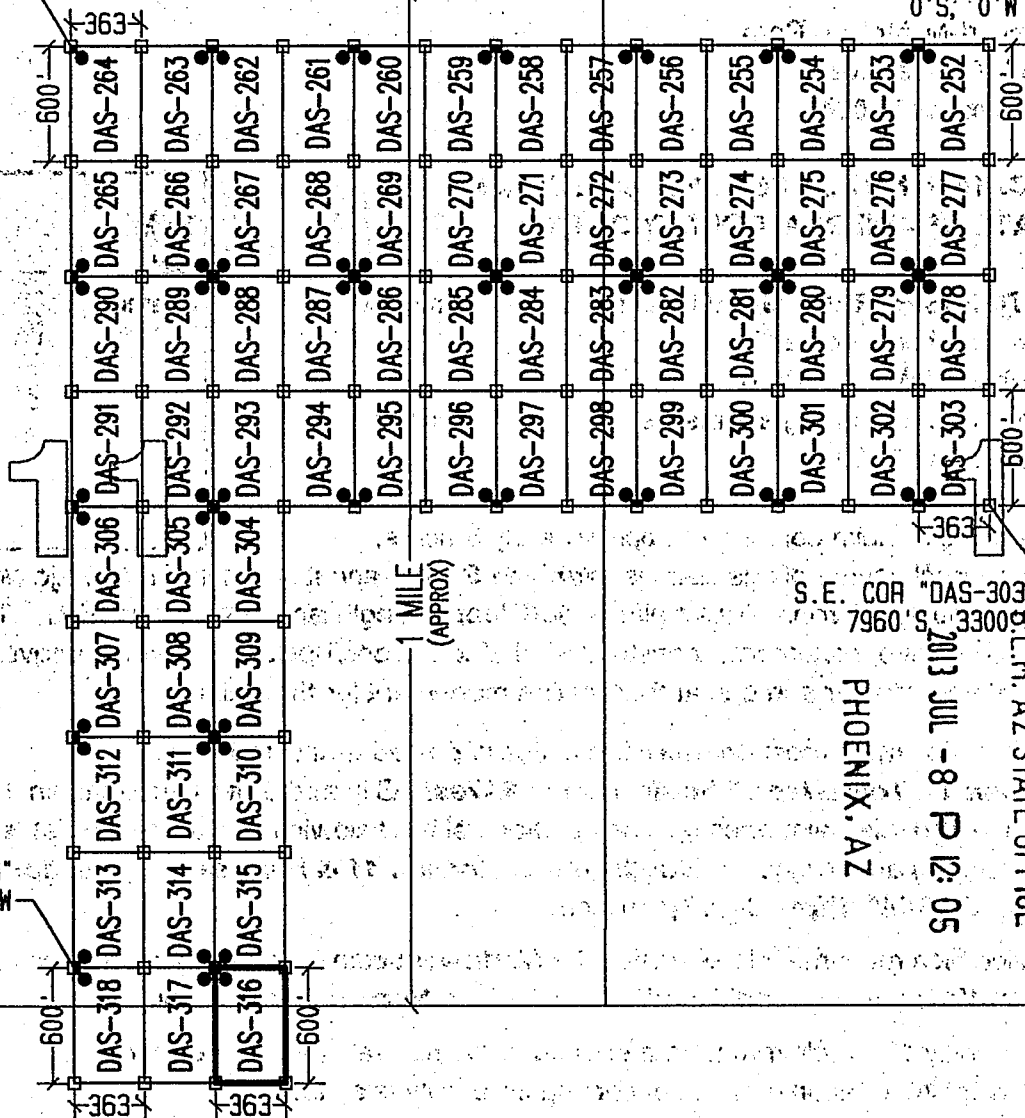
SCALE 1"=1000'



ALL CLAIMS ARE 600' IN LENGTH & 363' IN WIDTH
SITUATED IN SECTIONS 1, 2, 11 & 12 T12S-R6W, SECTIONS 5, 8, 9, 16 & 17 T12S-R5W
PIMA COUNTY, ARIZONA

NW CORNER
OF SECTION 6
T12S-R5W
FOUND GLO BRASS
CAPPED IRON POST
0'S, 0'W

N.W. COR "DAS-264"
5560'S, 8019'W



S.E. COR "DAS-303"
7960'S, 3300'W

RECEIVED
L.M. AZ STATE OFFICE
2013 JUL - 8 P 12: 05
PHOENIX, AZ

N.W. COR "DAS-318"
10360'S, 8019'W

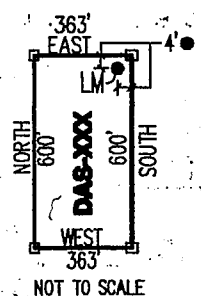
LEGEND

- INDICATES CORNER OF MILL SITE CLAIM. SET 2"x2"x5' WOODEN POST (TYPICAL)
- INDICATES LOCATION MONUMENT SET 4' X 4' FROM CORNER OF MILL SITE CLAIM

LOCATORS:
FREEPORT-MCMORAN CORP.
333 N. CENTRAL AVE.
PHOENIX, AZ 85004

**FREEPORT-MCMORAN
COPPER & GOLD**

TYPICAL CLAIM DETAIL



NOT TO SCALE

LOCATED DURING THE MONTH
OF MAY, 2013

CLAIM STAKING PERFORMED BY:
GEOMETRIX LLC
LAND SURVEYING SERVICES
(628) 687-1900

AS AGENTS FOR FREEPORT-MCMORAN CORP.

AMC 1124292

MAIL ROOM

Return to:
Freeport-McMoRan Corp.
333 N Central Ave
Phoenix, AZ 85004

**LOCATION NOTICE FOR MILL SITE CLAIM
STATE OF ARIZONA, COUNTY OF PIMA**

NOTICE IS HEREBY GIVEN that the **DAS-317** mill site claim has been located by:
Freeport-McMoRan Corp.,
whose current mailing address is: 333 N Central Ave
Phoenix, AZ 85004.

RECEIVED
E.L.M. AZ STATE OFFICE
2013 JUL - 8 P 12: 05
PHOENIX, AZ
BLM
Date
Stamp

This mill site claim consists of approximately 5 acres.

The general course of this claim is **North to South** and it is situated in the Ajo Mining District, Pima County, Arizona. This claim is **600** feet in length and **363** feet in width. This claim is marked by five monuments, constructed of 2" x 2" wood posts extending 4' above the ground, one at each corner and one at the location monument for the claim.

The location monument on which the notice is posted is situated within:
Section 11, Township 12 South, Range 6 West, Gila and Salt River Meridian, Pima County, Arizona and this claim encompasses portions of the following quarter section(s), section(s), Township(s) and Range(s): **Southeast 1/4, Section 11 & Northeast 1/4, Section 14, T12S-R6W, G&SRM, Pima County, Arizona.**

The location monument is set inside the **Northeast** corner of the claim, approximately 4' **West** of the **East** line of the claim and 4' **South** of the **North** line of the claim.


The locality of this claim with reference to some natural object or permanent monument and additional information (if any) concerning its locality is as follows:

The Northwest corner of this claim is 7656' West and 10,360' South of the Northwest corner of Section 6 T12S-R5W.

The undersigned claims the ground as described above and set forth on the attached 1" = 1000' outline map. This claim is not intended to encroach on any private property or land that is not open for location.

Located, dated and posted on the ground this 10th day of May, 2013.

Freeport-McMoRan Corp. (Owner)

By: 
GEOMETRIX, LLC (Agent)

AMC 1124293

"DAS-317" CLAIM

LOCATION OF THE DAS-001 THROUGH DAS-318 MILL SITE CLAIMS

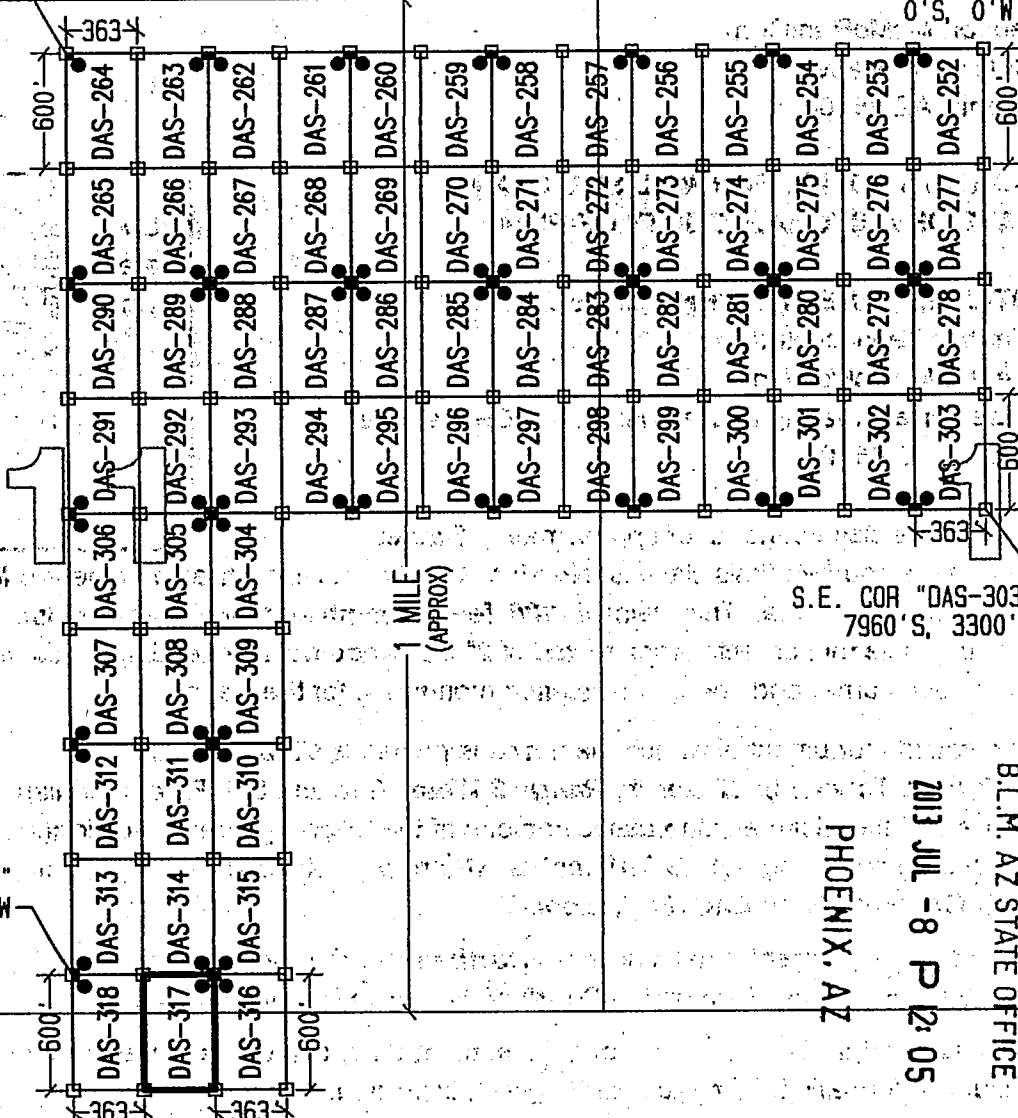
SCALE 1"=1000'




ALL CLAIMS ARE 600' IN LENGTH & 363' IN WIDTH
SITUATED IN SECTIONS 1, 2, 11 & 12 T12S-R6W, SECTIONS 5, 8, 9, 16 & 17 T12S-R5W
PIMA COUNTY, ARIZONA

NW CORNER OF SECTION 6
T12S-R5W
FOUND GLO BRASS
CAPPED IRON POST
0'S, 0'W

N.W. COR "DAS-264"
5560'S, 8019'W



S.E. COR "DAS-303"
7960'S, 3300'W



N.W. COR "DAS-318"
10360'S, 8019'W

PHOENIX, AZ

2013 JUL - 8 P 12:05

RECEIVED
B.L.M. AZ STATE OFFICE

LEGEND

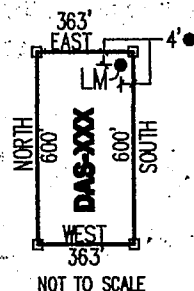
- INDICATES CORNER OF MILL SITE CLAIM. SET 2"x2"x5' WOODEN POST (TYPICAL)
- INDICATES LOCATION MONUMENT SET 4' X 4' FROM CORNER OF MILL SITE CLAIM

LOCATORS:

FREEMPORT-MCMORAN CORP.
333 N. CENTRAL AVE.
PHOENIX, AZ 85004



TYPICAL CLAIM DETAIL



LOCATED DURING THE MONTH
OF MAY, 2013

CLAIM STAKING PERFORMED BY:




AS AGENTS FOR FREEMPORT-MCMORAN CORP.

AMC 11 211 293

Return to:
Freeport-McMoRan Corp.
333 N Central Ave
Phoenix, AZ 85004

**LOCATION NOTICE FOR MILL SITE CLAIM
STATE OF ARIZONA, COUNTY OF PIMA**

NOTICE IS HEREBY GIVEN that the **DAS-318** mill site claim has been located by:
Freeport-McMoRan Corp.,
whose current mailing address is: 333 N Central Ave
Phoenix, AZ 85004.



This mill site claim consists of approximately 5 acres.

The general course of this claim is **North to South** and it is situated in the Ajo Mining District, Pima County, Arizona. This claim is **600** feet in length and **363** feet in width. This claim is marked by five monuments, constructed of 2" x 2" wood posts extending 4' above the ground, one at each corner and one at the location monument for the claim.

The location monument on which the notice is posted is situated within:

Section 11, Township 12 South, Range 6 West, Gila and Salt River Meridian, Pima County, Arizona and this claim encompasses portions of the following quarter section(s), section(s), Township(s) and Range(s): **Southwest ¼ & Southeast ¼, Section 11 & Northwest ¼ & Northeast ¼, Section 14, T12S-R6W, G&SRM, Pima County, Arizona.**

The location monument is set inside the **Northwest** corner of the claim, approximately 4' **East** of the **West** line of the claim and 4' **South** of the **North** line of the claim.

The locality of this claim with reference to some natural object or permanent monument and additional information (if any) concerning its locality is as follows:

The Northwest corner of this claim is 8019' West and 10,360' South of the Northwest corner of Section 6 T12S-R5W.

The undersigned claims the ground as described above and set forth on the attached 1" = 1000' outline map. This claim is not intended to encroach on any private property or land that is not open for location.

Located, dated and posted on the ground this 10th day of May, 2013.

Freeport-McMoRan Corp. (Owner)

By: 
GEOMETRIX, LLC (Agent)

AMC4242911

"DAS-318" CLAIM

LOCATION OF THE DAS-001 THROUGH DAS-318 MILL SITE CLAIMS

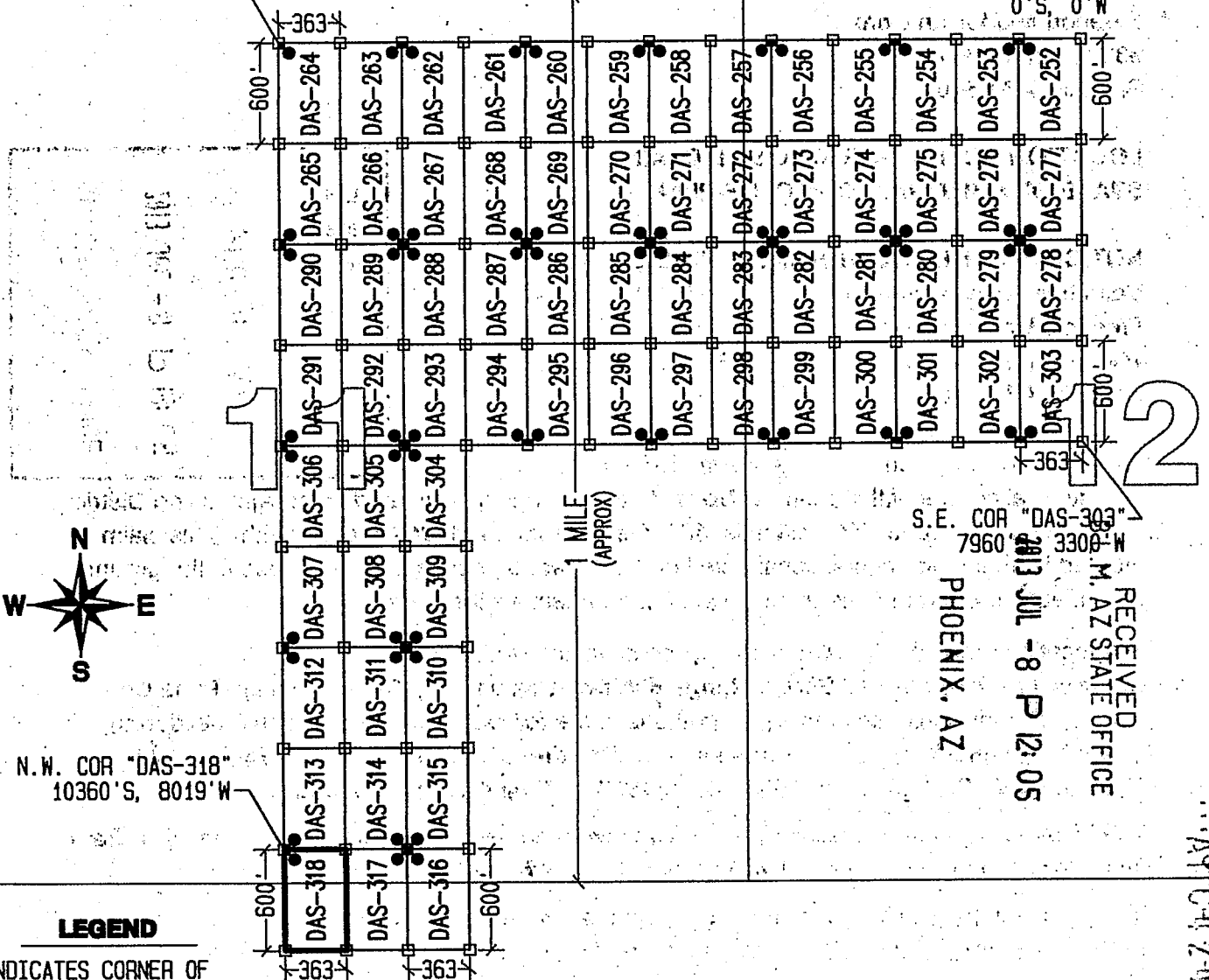
SCALE 1"=1000'



ALL CLAIMS ARE 600' IN LENGTH & 363' IN WIDTH
SITUATED IN SECTIONS 1, 2, 11 & 12 T12S-R6W, SECTIONS 5, 8, 9, 16 & 17 T12S-R5W
PIMA COUNTY, ARIZONA

N.W. COR "DAS-264"
5560'S, 8019'W

NW CORNER
OF SECTION 6
T12S-R5W
FOUND GLO BRASS
CAPPED IRON POST
0'S, 0'W



S.E. COR "DAS-303"
7960' 3300' W
RECEIVED
M. AZ STATE OFFICE
PHOENIX, AZ
2013 JUL - 8 P 12:05

LEGEND

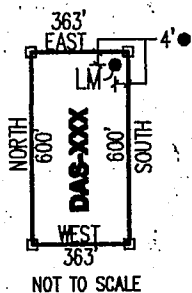
- INDICATES CORNER OF MILL SITE CLAIM. SET 2"x2"x5' WOODEN POST (TYPICAL)
- INDICATES LOCATION MONUMENT SET 4' X 4' FROM CORNER OF MILL SITE CLAIM

LOCATORS:

FREEPORT-MCMORAN CORP.
333 N. CENTRAL AVE.
PHOENIX, AZ 85004

FM FREEPORT-MCMORAN
COPPER & GOLD

TYPICAL CLAIM DETAIL



LOCATED DURING THE MONTH
OF MAY, 2013

CLAIM STAKING PERFORMED BY:

GEOMETRIX LLC
LAND SURVEYING SERVICES
(628) 687-1900

AS AGENTS FOR FREEPORT-MCMORAN CORP.

AS-11-04-2-11-2-q

RUN TIME: 02:06 PM

RUN DATE: 09/03/2013

Page 1 of 1

DEPARTMENT OF INTERIOR
BUREAU OF LAND MANAGEMENT

Input Parameters for Geographic Report with Land

System Id = CR

Admin State = AZ

Geo State = AZ

Casetype Begins With

Case Disp Txt = AUTHORIZED, CANCELLED, EXPIRED, PENDING, REJECTED, RELINQUISHED, WITHDRAWN

Mer Twp Rng = 14 0120S 0050W, 14 0120S 0060W

Section =

Mtrs =

Commodity =

Commodity Txt =

Pending Org =

Pend Org Decode =

Total Rows Returned: 82

NO WARRANTY IS MADE BY BLM FOR USE OF THE DATA
FOR PURPOSES NOT INTENDED BY BLM

RUN TIME: 02:04 PM

UNITED STATES DEPARTMENT OF INTERIOR
BUREAU OF LAND MANAGEMENT
GEOGRAPHIC REPORT WITH LAND
Sorted by Meridian Township Range

RUN DATE: 09/03/2013

Page 1 of 8

Adm State: AZ

Serial Number: AZA 006475

Total Case Acres: 0.921

<u>Casetype</u>	<u>Case Disp</u>	14	0120S	0050W	<u>Sect</u>	<u>Sur Typ</u>	<u>Sur Num</u>	<u>Suff</u>	<u>Subdivision</u>	<u>Act Pend</u>
288100	AUTHORIZED				017	ALIQ			S2SW;	
					020	ALIQ			NENW;	

Serial Number: AZA 007261

Total Case Acres: 0.121

<u>Casetype</u>	<u>Case Disp</u>	14	0120S	0050W	<u>Sect</u>	<u>Sur Typ</u>	<u>Sur Num</u>	<u>Suff</u>	<u>Subdivision</u>	<u>Act Pend</u>
285002	AUTHORIZED				017	ALIQ			S2SWSW;	

Serial Number: AZA 009417

Total Case Acres: 56.590

<u>Casetype</u>	<u>Case Disp</u>	14	0120S	0050W	<u>Sect</u>	<u>Sur Typ</u>	<u>Sur Num</u>	<u>Suff</u>	<u>Subdivision</u>	<u>Act Pend</u>
285002	AUTHORIZED				005	ALIQ			W2SW;	
						LOTS			4;	
						MNR			W2SWNW;	
					006	LOTS			1,2,3,4;	
					008	ALIQ			W2W2;	
					017	ALIQ			W2W2;	
					020	ALIQ			W2W2;	
					029	ALIQ			W2W2,SESW;	
					032	ALIQ			W2NE,SENE,NENW,NESE;	
					033	ALIQ			SWNW,N2SW,SESW,SWSE;	

Serial Number: AZA 029338

Total Case Acres: 1.515

<u>Casetype</u>	<u>Case Disp</u>	14	0120S	0050W	<u>Sect</u>	<u>Sur Typ</u>	<u>Sur Num</u>	<u>Suff</u>	<u>Subdivision</u>	<u>Act Pend</u>
285003	AUTHORIZED				019	ALIQ			S2NE;	

RUN TIME: 02:04 PM

UNITED STATES DEPARTMENT OF INTERIOR
BUREAU OF LAND MANAGEMENT
GEOGRAPHIC REPORT WITH LAND
Sorted by Meridian Township Range

RUN DATE: 09/03/2013

Page 2 of 8

Adm State: AZ

Serial Number: AZA 031577
Total Case Acres: 156.520

<u>Casetype</u>	<u>Case Disp</u>				<u>Sect</u>	<u>Sur Typ</u>	<u>Sur Num</u>	<u>Suff</u>	<u>Subdivision</u>	<u>Act Pend</u>
281001	EXPIRED	14	0120S	0050W	029	ALIQ			SWSW;	
					030	ALIQ			SENW,NESW,N2SE,SESE;	
					032	ALIQ			NWNE,S2NE,N2NW,NESE;	
					033	ALIQ			SW,SWSE;	

Serial Number: AZA 032856
Total Case Acres: 9.700

<u>Casetype</u>	<u>Case Disp</u>				<u>Sect</u>	<u>Sur Typ</u>	<u>Sur Num</u>	<u>Suff</u>	<u>Subdivision</u>	<u>Act Pend</u>
286203	AUTHORIZED	14	0120S	0050W	029	MNR			SWSWSW;	
					030	ALIQ			SWNW,NESW,SE;	
					032	ALIQ			S2NE,NW,NESE;	
					033	ALIQ			SW,SWSE;	

Serial Number: AZA 03285601
Total Case Acres: 14.550

<u>Casetype</u>	<u>Case Disp</u>				<u>Sect</u>	<u>Sur Typ</u>	<u>Sur Num</u>	<u>Suff</u>	<u>Subdivision</u>	<u>Act Pend</u>
280004	AUTHORIZED	14	0120S	0050W	029	MNR			SWSWSW;	
					030	ALIQ			SWNW,NESW,SE;	
					032	ALIQ			S2NE,NW,NESE;	
					033	ALIQ			SW,SWSE;	

Serial Number: AZA 034833
Total Case Acres: 5.000

<u>Casetype</u>	<u>Case Disp</u>				<u>Sect</u>	<u>Sur Typ</u>	<u>Sur Num</u>	<u>Suff</u>	<u>Subdivision</u>	<u>Act Pend</u>
380913	PENDING	14	0120S	0050W	007	FF			ALL;	
					018	FF			ALL;	

RUN TIME: 02:04 PM

UNITED STATES DEPARTMENT OF INTERIOR
BUREAU OF LAND MANAGEMENT
GEOGRAPHIC REPORT WITH LAND
Sorted by Meridian Township Range

RUN DATE: 09/03/2013

Page 3 of 8

Adm State: AZ

Serial Number: AZPHX 0077457

Total Case Acres: 92.800

<u>Casetype</u>	<u>Case Disp</u>	14	0120S	0050W	<u>Sect</u>	<u>Sur Typ</u>	<u>Sur Num</u>	<u>Suff</u>	<u>Subdivision</u>	<u>Act Pend</u>
288100	AUTHORIZED				011	ALIQ			S2S2;	
					012	ALIQ			S2;	
					014	ALIQ			N2N2;	
					015	ALIQ			N2;	
					017	ALIQ			S2;	
					018	ALIQ			SESE;	
					019	ALIQ			NENE;	
					719	ALIQ			NENW,NWNE;	
						LOTS			1;	

Serial Number: AZPHX 0077570

Total Case Acres: 6.290

<u>Casetype</u>	<u>Case Disp</u>	14	0120S	0050W	<u>Sect</u>	<u>Sur Typ</u>	<u>Sur Num</u>	<u>Suff</u>	<u>Subdivision</u>	<u>Act Pend</u>
288100	AUTHORIZED				016	ALIQ			S2NE,N2S2;	

Serial Number: AZPHX 0079152

Total Case Acres: 381.086

<u>Casetype</u>	<u>Case Disp</u>	14	0120S	0050W	<u>Sect</u>	<u>Sur Typ</u>	<u>Sur Num</u>	<u>Suff</u>	<u>Subdivision</u>	<u>Act Pend</u>
282105	AUTHORIZED				029	ALIQ			SWSW;	
					030	ALIQ			SE,SENW;	
						LOTS			1,2;	
					033	ALIQ			SWSE,SW;	

Serial Number: AZA 003636

Total Case Acres: 18.760

<u>Casetype</u>	<u>Case Disp</u>	14	0120S	0060W	<u>Sect</u>	<u>Sur Typ</u>	<u>Sur Num</u>	<u>Suff</u>	<u>Subdivision</u>	<u>Act Pend</u>
-----------------	------------------	----	-------	-------	-------------	----------------	----------------	-------------	--------------------	-----------------

RUN TIME: 02:04 PM

Adm State: AZ

UNITED STATES DEPARTMENT OF INTERIOR
BUREAU OF LAND MANAGEMENT
GEOGRAPHIC REPORT WITH LAND
Sorted by Meridian Township Range

RUN DATE: 09/03/2013

Page 4 of 8

285001 AUTHORIZED

002 ALIQ
LOTS
011 ALIQ

SENE,SE;
1;
W2NE,NWSE,E2SW;

Serial Number: AZA 007708

Total Case Acres: 20.000

<u>Casetype</u>	<u>Case Disp</u>				<u>Sect</u>	<u>Sur Typ</u>	<u>Sur Num</u>	<u>Suff</u>	<u>Subdivision</u>	<u>Act Pend</u>
274000	AUTHORIZED	14	0120S	0060W	014	MNR		1	W2SWNW;	

Serial Number: AZA 009417

Total Case Acres: 56.590

<u>Casetype</u>	<u>Case Disp</u>				<u>Sect</u>	<u>Sur Typ</u>	<u>Sur Num</u>	<u>Suff</u>	<u>Subdivision</u>	<u>Act Pend</u>
285002	AUTHORIZED	14	0120S	0060W	001	LOTS			1,2,3,4;	
					002	LOTS			1,2,3,4;	
					003	LOTS			1;	

Serial Number: AZA 019346

Total Case Acres: 0.330

<u>Casetype</u>	<u>Case Disp</u>				<u>Sect</u>	<u>Sur Typ</u>	<u>Sur Num</u>	<u>Suff</u>	<u>Subdivision</u>	<u>Act Pend</u>
287001	AUTHORIZED	14	0120S	0060W	010	MNR		1	S2NWNW;	

Serial Number: AZA 020015

Total Case Acres: 4.100

<u>Casetype</u>	<u>Case Disp</u>				<u>Sect</u>	<u>Sur Typ</u>	<u>Sur Num</u>	<u>Suff</u>	<u>Subdivision</u>	<u>Act Pend</u>
287001	AUTHORIZED	14	0120S	0060W	002	ALIQ			SWSWSW;	
					003	ALIQ			SESE;	
					011	ALIQ		2	SWSW;	

RUN TIME: 02:04 PM

UNITED STATES DEPARTMENT OF INTERIOR
BUREAU OF LAND MANAGEMENT
GEOGRAPHIC REPORT WITH LAND
Sorted by Meridian Township Range

RUN DATE: 09/03/2013

Page 5 of 8

Adm State: AZ

Serial Number: AZA 021786

Total Case Acres: 0.062

<u>Casetype</u>	<u>Case Disp</u>				<u>Sect</u>	<u>Sur Typ</u>	<u>Sur Num</u>	<u>Suff</u>	<u>Subdivision</u>	<u>Act Pend</u>
285003	AUTHORIZED	14	0120S	0060W	011	ALIQ			SW;	

Serial Number: AZA 022694

Total Case Acres: 0.152

<u>Casetype</u>	<u>Case Disp</u>				<u>Sect</u>	<u>Sur Typ</u>	<u>Sur Num</u>	<u>Suff</u>	<u>Subdivision</u>	<u>Act Pend</u>
287001	AUTHORIZED	14	0120S	0060W	010	ALIQ			S2N2NENWSE;	

Serial Number: AZA 023210

Total Case Acres: 0.190

<u>Casetype</u>	<u>Case Disp</u>				<u>Sect</u>	<u>Sur Typ</u>	<u>Sur Num</u>	<u>Suff</u>	<u>Subdivision</u>	<u>Act Pend</u>
287001	AUTHORIZED	14	0120S	0060W	010	MNR		1	S2SWSENE;	

Serial Number: AZA 029170

Total Case Acres: 20.000

<u>Casetype</u>	<u>Case Disp</u>				<u>Sect</u>	<u>Sur Typ</u>	<u>Sur Num</u>	<u>Suff</u>	<u>Subdivision</u>	<u>Act Pend</u>
272000	AUTHORIZED	14	0120S	0060W	033	MNR		1	SESWNE,NENWSE;	

Serial Number: AZA 029615

Total Case Acres: 40.000

<u>Casetype</u>	<u>Case Disp</u>				<u>Sect</u>	<u>Sur Typ</u>	<u>Sur Num</u>	<u>Suff</u>	<u>Subdivision</u>	<u>Act Pend</u>
271000	PENDING	14	0120S	0060W	035	FF		1	BLUEBIRD #8 AND #9	Y

RUN TIME: 02:04 PM

UNITED STATES DEPARTMENT OF INTERIOR
BUREAU OF LAND MANAGEMENT
GEOGRAPHIC REPORT WITH LAND
Sorted by Meridian Township Range

RUN DATE: 09/03/2013
Page 6 of 8

Adm State: AZ

Serial Number: AZA 029758

Total Case Acres: 3.240

<u>Casetype</u>	<u>Case Disp</u>				<u>Sect</u>	<u>Sur Typ</u>	<u>Sur Num</u>	<u>Suff</u>	<u>Subdivision</u>	<u>Act Pend</u>
281007	AUTHORIZED	14	0120S	0060W	033	ALIQ			SENE,SWSW,N2SE;	

Serial Number: AZA 029804

Total Case Acres: 563.630

<u>Casetype</u>	<u>Case Disp</u>				<u>Sect</u>	<u>Sur Typ</u>	<u>Sur Num</u>	<u>Suff</u>	<u>Subdivision</u>	<u>Act Pend</u>
285003	AUTHORIZED	14	0120S	0060W	002	ALIQ			ALL;	
					011	ALIQ			ALL;	

Serial Number: AZA 031577

Total Case Acres: 156.520

<u>Casetype</u>	<u>Case Disp</u>				<u>Sect</u>	<u>Sur Typ</u>	<u>Sur Num</u>	<u>Suff</u>	<u>Subdivision</u>	<u>Act Pend</u>
281001	EXPIRED	14	0120S	0060W	001	ALIQ			SWNW,W2SW;	
						LOTS			1;	
					002	ALIQ			NWNE,SESE;	
					011	ALIQ			E2NE,SWSE;	

Serial Number: AZA 031807

Total Case Acres: 0.340

<u>Casetype</u>	<u>Case Disp</u>				<u>Sect</u>	<u>Sur Typ</u>	<u>Sur Num</u>	<u>Suff</u>	<u>Subdivision</u>	<u>Act Pend</u>
281001	AUTHORIZED	14	0120S	0060W	016	ALIQ			E2E2;	

RUN TIME: 02:04 PM

UNITED STATES DEPARTMENT OF INTERIOR
BUREAU OF LAND MANAGEMENT
GEOGRAPHIC REPORT WITH LAND
Sorted by Meridian Township Range

RUN DATE: 09/03/2013
Page 7 of 8

Adm State: AZ

Serial Number: AZA 032450

Total Case Acres: 0.002

<u>Casetype</u>	<u>Case Disp</u>	14	0120S	0060W	<u>Sect</u>	<u>Sur Typ</u>	<u>Sur Num</u>	<u>Suff</u>	<u>Subdivision</u>	<u>Act Pend</u>
289007	AUTHORIZED				007	LOTS			1;	

Serial Number: AZA 032758

Total Case Acres: 0.160

<u>Casetype</u>	<u>Case Disp</u>	14	0120S	0060W	<u>Sect</u>	<u>Sur Typ</u>	<u>Sur Num</u>	<u>Suff</u>	<u>Subdivision</u>	<u>Act Pend</u>
281001	AUTHORIZED				016	MNR			SENESE,NESENE;	

Serial Number: AZA 033380

Total Case Acres: 0.500

<u>Casetype</u>	<u>Case Disp</u>	14	0120S	0060W	<u>Sect</u>	<u>Sur Typ</u>	<u>Sur Num</u>	<u>Suff</u>	<u>Subdivision</u>	<u>Act Pend</u>
281001	AUTHORIZED				016	MNR			E2NESESE;	

Serial Number: AZA 035742

Total Case Acres: 0.050

<u>Casetype</u>	<u>Case Disp</u>	14	0120S	0060W	<u>Sect</u>	<u>Sur Typ</u>	<u>Sur Num</u>	<u>Suff</u>	<u>Subdivision</u>	<u>Act Pend</u>
292803	PENDING				016	MNR			E2NESESE;	

Serial Number: AZPHX 0053258

Total Case Acres: 270.550

<u>Casetype</u>	<u>Case Disp</u>	14	0120S	0060W	<u>Sect</u>	<u>Sur Typ</u>	<u>Sur Num</u>	<u>Suff</u>	<u>Subdivision</u>	<u>Act Pend</u>
284200	AUTHORIZED				002	FF		1	E2;	
					011	ALIQ			W2NE,SESENE,E2SW;	

RUN TIME: 02:04 PM

UNITED STATES DEPARTMENT OF INTERIOR
BUREAU OF LAND MANAGEMENT
GEOGRAPHIC REPORT WITH LAND
Sorted by Meridian Township Range

RUN DATE: 09/03/2013
Page 8 of 8

Adm State: AZ

014 FF 1 W2;
023 FF 1 W2;

Serial Number: AZPHX 0078615

Total Case Acres: 301.690

<u>Casetype</u>	<u>Case Disp</u>	14	0120S	0060W	<u>Sect</u>	<u>Sur Typ</u>	<u>Sur Num</u>	<u>Suff</u>	<u>Subdivision</u>	<u>Act Pend</u>
282105	AUTHORIZED				003	FF		1	W2E2;	
					010	FF		1	W2NE,W2NWSE;	

Serial Number: AZPHX 0078703

Total Case Acres: 4.600

<u>Casetype</u>	<u>Case Disp</u>	14	0120S	0060W	<u>Sect</u>	<u>Sur Typ</u>	<u>Sur Num</u>	<u>Suff</u>	<u>Subdivision</u>	<u>Act Pend</u>
288100	AUTHORIZED				024	FF		1	S2NE,SENW;	

Serial Number: AZPHX 0078894

Total Case Acres: 6.860

<u>Casetype</u>	<u>Case Disp</u>	14	0120S	0060W	<u>Sect</u>	<u>Sur Typ</u>	<u>Sur Num</u>	<u>Suff</u>	<u>Subdivision</u>	<u>Act Pend</u>
282105	AUTHORIZED				015	LOTS			2;	
						MNR			W2W2SWNWSE,W2W2W2SWSE;	
					022	MNR			N2N2NWNWNE;	

Serial Number: AZPHX 0079152

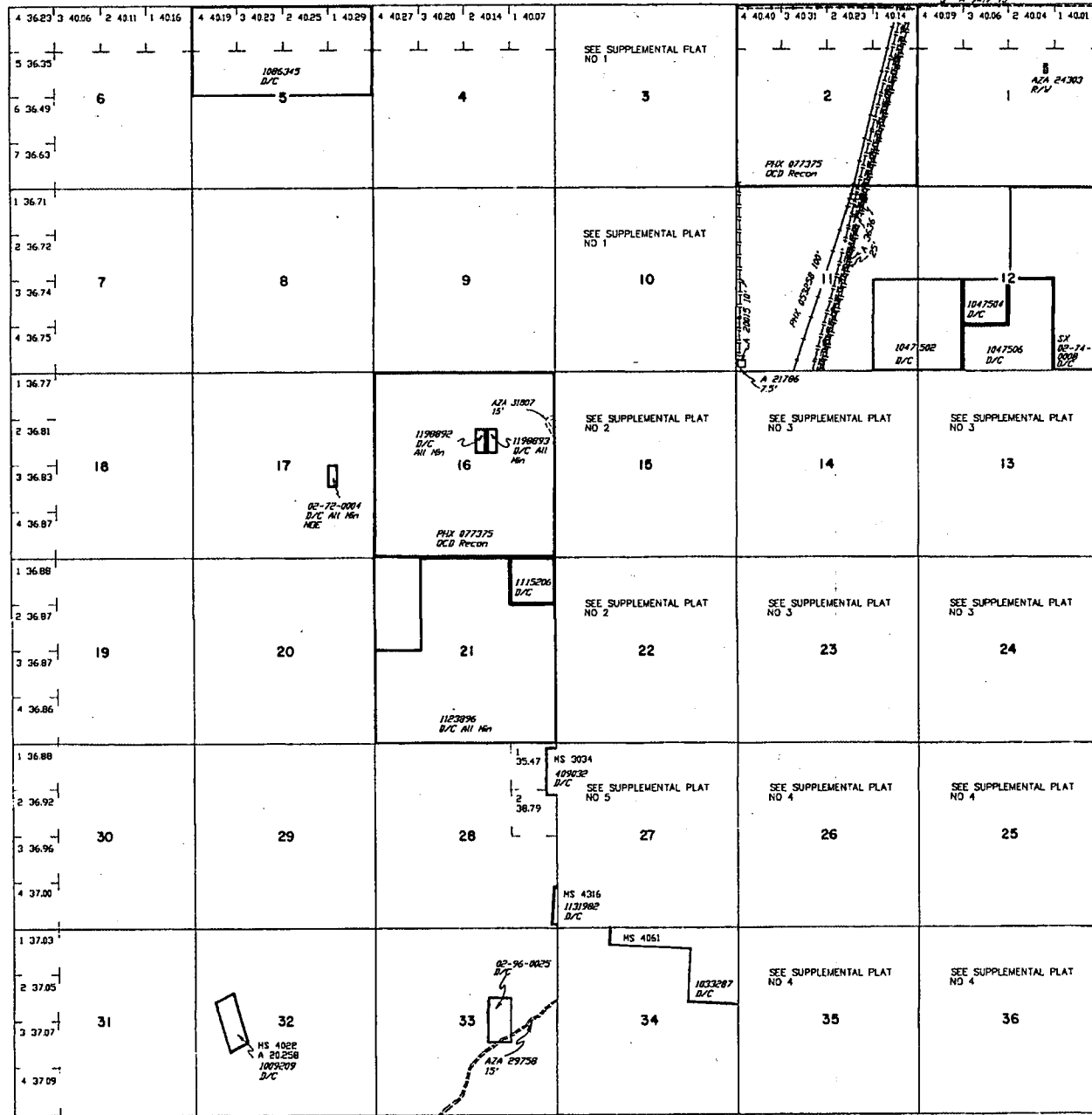
Total Case Acres: 381.086

<u>Casetype</u>	<u>Case Disp</u>	14	0120S	0060W	<u>Sect</u>	<u>Sur Typ</u>	<u>Sur Num</u>	<u>Suff</u>	<u>Subdivision</u>	<u>Act Pend</u>
282105	AUTHORIZED				024	ALIQ			NESW,NWSE,SESE;	
						LOTS			3,7;	
					025	ALIQ			NENE;	

TOWNSHIP 12 SOUTH RANGE 6 WEST OF THE GILA AND SALT RIVER MERIDIAN, ARIZONA

PIMA COUNTY

STATUS OF PUBLIC DOMAIN
LAND AND MINERAL TITLES



INDEX TO SEGREGATED TRACTS				
RESURVEY TRACT NO	ORIGINAL SURVEY			
	T	R	SEC	SUBDIVISION

FOR ORDERS AFFECTING DISPOSAL OR USE OF UNIDENTIFIED LANDS WITHDRAWN FOR CLASSIFICATION, MINERALS, WATER AND/OR OTHER PUBLIC PURPOSES, REFER TO INDEX OF MISCELLANEOUS DOCUMENTS.

- DIST NO 2
- GRAZING DIST NO 2
- LANDS PATENTED UNDER SMALL TRACT ACT ARE NOT OPEN TO MINERAL ENTRY—ARE SUBJECT TO MINERAL LEASING ACT
- Sec 3 : All
- Sec 10 : All
- Sec 16 : All
- Sec 17 : All

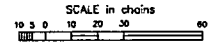
MDS 518 ME
519 SW
520 SE

AZA 31577 R/W
Sec 1 : Lot 4, SW1/4NW1/4, W1/2SW1/4
Sec 2 : NW1/4NE1/4, SE1/4SE1/4
Sec 11 : E1/2NE1/4, SW1/4SE1/4

AZA 31807 R/W
Sec 16 : E1/2E1/2

AZA 29804 R/W 50'
Sec 1 : Lot 1, E1/2SE1/4NE1/4, E1/2E1/2SE1/4

Lat 32°19'45"N
Long 112°48'54"W



WARNING STATEMENT
This plat is in the Bureau's Record of Title, and should be used only on a graphic display of the township survey data. Records herein do not reflect title changes which may have been affected by lateral movements of rivers or other bodies of water. Refer to the associated surveys for official survey information.

CURRENT TO	CS	T
4-28-2003	PV	12 S
		R 6 W